AIKEN & NORTH AUGUSTA URBAN AREA

INCLUDING: AIKEN, BURNETTOWN, NORTH AUGUSTA

AIKEN COUNTY

PREPARED BY THE
SOUTH CAROLINA DEPARTMENT OF TRANSPORTATION
IN COOPERATION WITH THE
U.S. DEPARTMENT OF TRANSPORTATION
FEDERAL HIGHWAY ADMINISTRATION

AUGUST 2019

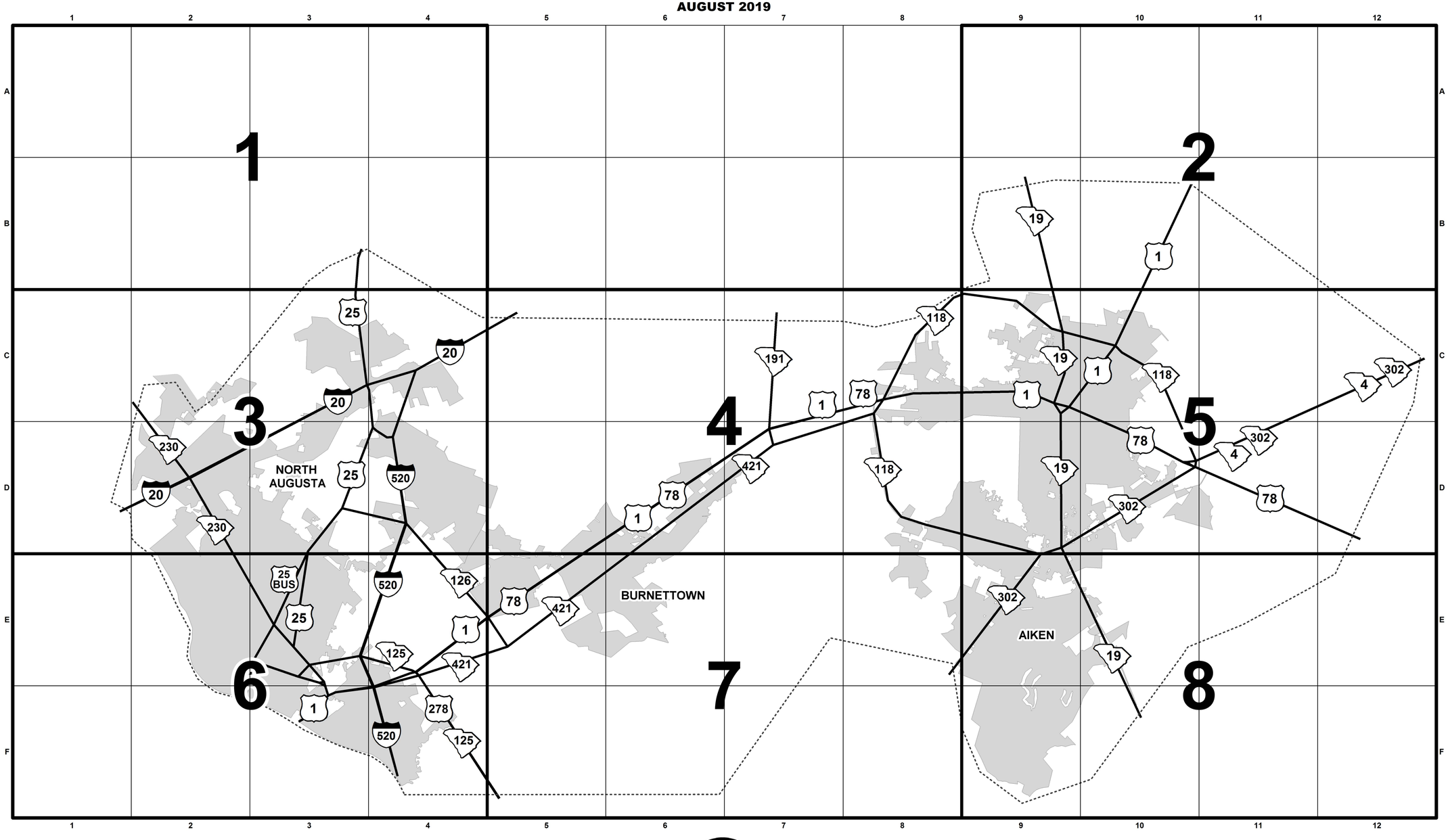

The South Carolina Department of Transportation makes no representations or warranties, implied or expressed, concerning the accuracy, completeness, reliability, or suitability, for any particular purpose of the information and data contained on this map or any information furnished in connection herewith.

For ordering information, please contact:
South Carolina Department of Transportation
Engineering Publications Sales Office
955 Park Street
Columbia, SC 29201 (803) 737-4533
E-mail: engrpubsales@scdot.org

For comments concerning this map, please contact:
GIS/Mapping - (803) 737-3103
E-mail: GISMapping@scdot.org

STATE MAINTAINED ROAD INDEX

AIKEN—NORTH AUGUSTA URBAN AREA

INTERSTATE HIGHWAYS

20	C3,C4,C5,D1,D2,D3
520	C4,D4,E3,E4,F4

US AND SC HIGHWAYS

1	B10,C7,C8,C9,C10,D6,D7,E4,E5,E6,F3,F4
1 CON	F3
4	C12,D10,D11,D12
19	B9,C9,D9,E9,E10,F10
19 CON	C9
25	B3,C3,C4,D3,D4,E3,F3
25 BUS	D3,E3,F2,F3
25 CON	D4
78	C7,C8,C9,C10,D6,D7,D10,D11,D12,E4,E5,E6,F3,F4
118	C8,C9,C10,D8,D9,D10
121	B3,C3,C4,D3,D4,E3,F3
125	E3,E4,F4,F5
125 CO1	E3,F3
125 CON	E3,F3
126	D3,D4,E4,E5
191	C7,D7
230	C2,D2,E2,E3
278	E4,F4,F3,F5
302	C12,D9,D10,D11,D12,E8,E9
421	C8,D6,D7,D8,E4,E5,E6

SECONDARY ROADS

3	C9,C10,D10
24	E3
26	B9,B10
29	B10,B11,C10
31	C9,D9
33	C4,C5,C6,C7
34	B3,C3
36	C3
45	C3,D3,E3
46	E5,F5,F6
47	E6
48	C7
49	B11
65	E6,E7,F6
66	E6,F6
66 DR1	E6
67	D5,E4,E5,E6
68	E3,F3
69	C7
70	C7,D7
70 DR1	C7
77	C12,D12
79	D10,E10
80	C7,C8,C9
81	D7,D8,E8
82	C7
85	C9,D9,D10
87	D8,E6,E7,E8,E9
100	C10,D10
102	E5,F5
103	E6
104	C5,C6,C7,D7
105	C8,C9
113	D12,E12
119	D10
120	E2
121	B3,E3
122	E3
124	E3
125	E3
127	C9
128	C9
129	C9,D9
144	C6
145	E4,F5,F6
148	D3
165	D10
166	C9,C10,D9
168	C9
169	C9,D9,D10
170	D9
174 CH1	E3
175	C9
176	C9,C10
177	C9,C10
178	C3
179	C9,C10
180	C9,C10,D9
181	C9
182	C9,D9
186	E2
187	E2
188	E3
189	E3
190	E2,E3
196	E3,F3
197	E3
200	E6
201	E6
202	D6,D7,E7
205	D7
206	B11,C10,C11
218	C11,D11
219	C9
220	C9,C10
221	C9
222	C9
223	C9
224	C9
225	B3,C3,C8,C9,D7,D8
226	C9
227	C9
228	C9
229	C9
232	D7
233	E5
234 SD1	E5
238	B3,B4
252	E3
253	B3,B4,C4,C5,D5
254	C4,D4,D5,D6,E6
255	C6,D6
256	E4
257	E5,E6
258	D7
259	C8,C9
260	C10,C11,C12
261	C10
279	E6
281	E3
283	E2,E3
284	E2,E3
285	D6,E6,E7
286	C8
287	C8
288	E6
288 SPR	E6
289	C8,C9
290	E3
291	E3
292	E3
293	E2,E3
294	E3
296	E2
301	C9
302	C9
304	C9
309	E2,E3
310	E2
311	E2,E3
312	E2
313	E2
314	E3
315	E3
317	E3
319	E3
320	E2,E3
322	E2
327	D9,D10
328	D9
329	D9,D10
330	D9
331	C3
332	C3
333	C3,E10
334	C3,E10
335	E10
336	B3,E10
337	B3
339	D3
340	C2,C3,D3,D4
340 DS1	D3,D4
340 DS2	D4
340 DS3	D4
340 DS4	D4
340 DS5	D3
341	D3
343	D7
344	C2,D2
345	C2,C8,C9
346	C2,C9
347	C2,D2
348	C9
349	B3,C9
350	B3,C9
351	B3,C9
352	C9
354	E5
355	D3
356	D10
360	E2
363	E2,E3
364	E3
365	E3,E4
365 CON	E4
366	C9,C10
367	C10,D10
368	D9
375	E6
380	C9,C10
381	E2
384	E5
384 SD1	E5
385	E4,E5
386	D4,E4
387	E5
388	E5
389	E4
391	E5
392	E5
394	B3,E5
395	E6
396	E6
397	E6
398	E6
399	E6
401	D3
403	D3
404	D3
405	D3
406	D3,E3
408	E6
409	E6
410	E6
411	E6
412	D11
413	D11
414	D11
415	C9
416	C9
418	C9
419	E9
427	E2
428	E2
429	E2
430	E2
431	E2,E3
432	E3
434	E3
435	E3
436	C9
439	D9
440	D10,E10
441	C9,C10
442	B3
448	E3
450	E6
451	E6
454	E6
456	E5
457	E5
458	E4,E5
459	E4,E5
460	E4
466	D3
467	D3
468	D3
469	D3
470	D3
472	E6
473	E6
474	E6
477	D6
478	D6
479	D6
480	D6
481	D6,D7,E7
482	D6,D7,E6
483	D6
484	C2,D6
485	D6
486	D7,E7,E8
487	D7
488	D7,E7
489	D7
490	C7
491	C7
492	C7
493	B3,C10
494	D10
495	C10
498	C12
501	C12
502	E5
505	B9
506	D2,D3
507	C3,D11,D12,E11
508	C9
509	D10
511	C10
515	C10,D10
519	D9
520	D9
521	D10
523	B3
524	B3
525	B3
527	E2
529	E2
531	E2
532	E2
533	E2
535	E2,E3
536	E2,E3
537	D2,D3
538	D2
539	D3
539 SPR	D3,E3
541	E3
542	E3
543	E3
544	E3
553	D3
554	D3
555	D3
556	C9
557	E6
559	C10,D9,D10
560	C9
564	C9
565	C9
566	C9
567	C9
568	C9
569	C9
570	C9
571	C8,C9
572	C8
573	B9
579	D5
582	C2,C3,D2
583	E5
584	E5
585	E5
586	E5
588	E5
589	E5
591	D3
592	D3
593	C8
594	C9
595	C8,C9
596	C9
597	C9
599	C9
600	B9,B10
601	C8
602	C8
604	C8
605	C8
606	C8,C9
607	C9
610	E6
611	E6
613	E6
614	D7
616	E5
617	E5
623	C10,D10
625	C10,D10
628	D10
630	C8
631	E3
634	E2
635	E3
637	E3
639	E3
640	E3
641	E2
642	E2
643	E3
645	C6,C7
650	E3
651	E3
652	E3
653	E3
654	E3
655	E3
656	C7
657	E8
659	D9
661	D9
671	D10
672	D10
676	C10
677	D10
678	D10
679	D10
680	D10
681	D10
682	C8,C9
684	C9
685	C9
686	D9
695	D6,D7
696	D3
697	E3
701	E6
702	E6
704	E2
708	D3
710	E2
711	E3
712	E3
714	E3
715	E2
716	D2,D3
717	E2
721	D11,E11
727	D3
728	E5
729	F10
731	E5,E6
735	C12
736	C12
752	C8
753	C7,D7
754	C7
755	C7
756	C7
757	C7
758	C7
759	C7
760	C7
761	C7
763	E6
766 CH1	E4,E5
767	E4
768	E4
769	E4
769 CON	E4
770	E4
771	D2,E2
774	D3,E3
777	D3
778	F6,F7
779	B5,C5,C6
780	C6
783	D10,D11
787	D3
788	D3
789	C6
790	C6
791	C7
792	C7
793	E6
795	D6,D7
797	D7
799	E6
800	B9
801	B9
803	E6
804	D7
805	D3
806	D3
807	D3
808	C9
809	C7
810	D7
811	D3
812	D3
814	D6,D7
815	E6
817	D10
818	D9
819	D9
820	D9
821	D9
822	D9,D10
823	D9
824	D9
836	D3
837	C9
839	E2
840	E2
841	E2
842	E2
845	D7
848	E6
849	E6
850	E6
851	E5
853	E5
854	E5
855	E5
856	E5
861	D10
864	D10
868	D9
870	E2
871	E3
872	E3
878	E3
879	E3
893	D3
895	C7,C8
896	D2
897	D2
898	D2
899	D2,D3
900	D3
901	D3
902	F3
912	C10,C11
915	E10
916	E10
918	E10
922	C9
923	C9,C10
925	D9
926	D9
928	D9
930	E6
936	D9,E9
938	B9
939	C10
940	B10,C10
942	C9
943	D10
944	D10
945	C9
946	C8
947	C8
948	C8
949	C8
950	C7
952	C6
953	D3
954	D3
955	D3,E3
956	D3,D4,E3
957	D3,D4
958	D4
962	D3
967	D6,D7
967 SPR	D6
968	E9
970	C7
971	C7
973	C7
974	C6,C7
975	D7
981	E4,E5
982	E4
983	D4,E4
985	D3
986	E3
987	E3
989	E3
990	E3
991	E3
993	E3
999	C9
1000	C9
1001	C9
1002	C9
1004	E4
1005	D3
1006	D3
1009	D3
1017	C12
1022	C11
1027	E6
1028	D9
1029	C9
1030	C9
1038	C9
1039	C9
1043	C10
1047	E4
1048	E4
1049	F3
1050	F3
1051	E3
1052	E9
1053	E9
1054	E9
1059	C7
1060	C7
1061	C7

STATE MAINTAINED ROAD INDEX

AIKEN—NORTH AUGUSTA URBAN AREA

SECONDARY ROADS

1062	D7
1064	D6
1065	E6
1071	A9,B9
1109	C9
1110	C9
1111	D9
1118	C9
1119	C10
1120	C9
1123	C9
1126	C8
1127	C8
1128	C10
1129	D3
1130	D3
1132	D3
1134	D3,D4
1136	D3
1140	D3
1141	D3
1142	D3
1143	D3
1146	E4
1147	E4
1148	E4
1149	E4
1150	E6
1151	D6
1152	D7
1153	D7
1154	C8
1155	D10
1157	E3
1158	C7
1159	C7
1163	D10
1171	C7
1180	D9
1184	C10
1187	D10
1191	D10
1196	C9
1200	D3
1203	D3
1205	D10
1206	D10
1207	B10
1208	E6
1209	C7
1210	C7
1212	E4
1213	E4
1214	E6,E7
1215	E6
1216	E6,E7
1217	E5
1218	D7
1219	D6,D7
1220	D6
1227	D3
1228	D9
1230	D3,E3
1241	D7
1252	D10
1253	C9
1255	D9,D10
1256	D10
1257	D10
1260	C8
1262	D3
1263	D3
1264	D3
1267	D8,E8,E9
1268	E8,E9
1269	E9
1270	E9,E10
1271	E10
1272	C6
1273	D7
1275	E4
1276	E4
1278	E4
1279	E4
1281	E4
1282	E4
1283	E4
1284	E4
1285	E4
1286	D7
1290	E5
1291	E5
1292	D7
1293	D7
1294	E6
1297	C6
1299	E4
1300	E4
1303	B9,C8
1305	C9
1306	C9
1307	D10
1308	E4
1309	C9
1311	C9
1312	C9
1318	C9
1319	C9
1323	C9
1326	C10
1327	E6
1341	D5
1346	C11,D11
1347	F5
1350	D3
1363	D3
1364	D3
1365	D3
1366	D3
1367	D3
1371	E4
1372	E4
1373	E4
1375	E4
1376	E5
1377	E5
1378	E5
1379	E5
1381	D7
1382	D7
1383	D7
1390	C9
1391	D3
1392	C3
1400	E9,E10
1401	E9,E10
1402	E9,E10
1403	E10
1404	C8
1405	C8
1406	C8
1407	C8
1408	C8
1420	C9
1421	C10
1424	C9
1425	C10
1426	C10
1427	C10
1428	C10
1429	C9
1431	E2
1432	E2
1438	E3
1439	E3
1445	C3,C4,D3
1448	C9
1450	E4
1451	E5
1452	E5
1453	E6
1458	C7
1460	E3
1462	E3
1464	C9
1468	C6
1471	C8
1472	C8
1476	E4
1478	C10
1486	D10
1487	D10
1488	C10
1490	C10
1491	C10
1492	C10
1493	C10
1496	E3
1497	E3
1498	E3
1500	E4
1501	D3
1502	C8
1506	E3
1509	E3
1510	E3
1511	E3
1513	E3
1514	E3
1515	D7,E7
1521	C7
1522	C7
1524	D7
1525	E4,E5
1531	E2
1532	E3
1533	E3
1534	E2
1535	E2
1536	E2
1547	C9
1550	D7
1552	C11,D11
1555 SD1	C9
1558	C7
1563	C2,C3,D2,D3
1569	E6,E7
1570	C11,D11
1572	E10,F9,F10
1578	D6
1581	E3,F3
1582	E3,E4
1582 SPR	E4
1583	C7
1584	C7
1585	D9
1586	D9
1587	D9
1588	D9
1590	C7
1591	C3,D3
1592	C3
1593	C3
1594	C3,C4
1599	E4,E5
1601	D4,E4
1602	D4,E4
1603	E4
1604	E3,E4
1605	D4,E3
1606	E9
1609	B9,B10
1613	E4
1614	E4
1615	E4
1616	D7
1618	D7,E7
1619	E7
1620	E7
1623	D9
1624	D9
1625	D9
1626	D9
1628	E10
1629	D9
1630	E10
1635	C11,D11
1638	E2
1639	E3
1640	E3
1641	E3
1642	E3
1643	D3
1644	D3,E3
1645	E3
1646	E3
1647	E3
1648	E3
1649	E3
1650	E3
1651	E2
1652	E3
1653	E3
1657	D9,D10
1658	D10
1659	D9
1660	D9
1661	D9
1671	F4,F5
1678	E4
1680	D10
1681	D10
1684	D9
1685	D9
1686	D9
1687	E10
1694	D7
1695	C7
1698	C10
1699	C8
1701	C10
1702	C10
1703	C10
1705	C10
1706	C10
1707	C10
1708	C10
1709	C10
1711	C9
1712	C9
1716	B10,B11
1716 SPR	B11
1718	D3
1720	D3
1735	E2
1736	E2
1737	E2
1738	E3
1739	D2,E2
1740	C8
1741	E2
1743	E2
1746	E2
1749	E2
1752	E2
1753	F4
1753 SPR	F4
1757	E5
1758	E5
1759	E5
1760	D4
1761	C4,D4
1762	D5
1763	D5
1765	E6
1768	D7
1770	B9
1771	B9
1772	B9
1773	B9
1774	B9
1781	C9
1783	C6,C7
1786	C7
1787	C6
1792	E6
1793	D10
1794	E4
1796	D2
1796 SPR	D2
1797	C9
1798	D3
1799	E4,E5
1800	E4
1801	E6
1802	C3
1807	E6
1808	E2
1809	E2
1811	E2
1812	E3
1813	D3
1814	E2
1815	D2
1818	E6
1819	C10
1828	C9
1830	C9
1832	C9
1833	C9
1834	C9
1835	E9
1836	E9
1837	E9
1838	E9
1839	E9
1840	E8,E9
1841	E9
1842	E9
1843	E9
1844	C8
1845	C8
1846	C8
1847	C8
1848	C8
1849	E9
1851	C3
1852	C3
1854	E10
1855	E10
1856	E10
1857	E10
1858	E10
1870	A9,B9
1873	E7
1874	C7
1877	D11
1878	C9
1879	C9
1880	C9
1892	E10
1893	E10
1896	D2
1897	D3
1898	E2
1899	E2
1900	E10
1901	E10
1902	E5
1904	A10,B10
1905	D2,D3
1906	C9
1907	C9
1909	C9
1913	C9
1915	C10
1918	D12
1920	D5,E5
1922	B9
1928	E5
1930	D2
1930 DS1	D2
1930 SPR	D2
1931	D2,D3
1933	D2
1934	D3
1935	D2
1936	D2,D3
1939	D3
1940	D4
1941	D4
1943	D3,D4
1944	D3,D4
1946	D3
1950	D9,E9
1951	D9,D10
1962	C9
1967	C4
1968	F5
1969	E4,E5
1971	E7
1972	D8,E8
1973	F10
1974	D9
1975	E9
1976	D9
1976 SPR	D9
1977	D4,D5
1979	E7
1980	E4
1991	F6
1997	D9
1998	D9
1999	D9
2000	D9
2001	D10
2001 SPR	D10
2004	E4
2006	E4
2015	E7,F7
2016	E7
2017	E7
2018	D11
2023	D9
2024	B4,C4
2025	B4
2026	E3
2027	E4
2031	E6
2032	E7,F7
2033	C9
2034	C9
2036	C11,D11
2037	C11,D11
2040	D9
2041	D9
2045	F5
2048	D3
2051	D9
2053	D9
2054	D9
2055	D9
2056	D10
2062	C6
2063	E10
2064	E9
2065	E9
2072	E9
2073	C2,D2
2073 SPR	D2
2074	D6
2076	E6
2077	E4
2078	E4
2085	F10
2086	F10
2087	E6
2088	C4,C5
2090	D7
2091	D7
2093	D7
2094	D7
2095	C11
2096	D9
2097	E8
2098	C9
2099	D10
2100	C8,D8
2104	C3
2106	D7
2108	D3
2110	D4
2111	D3
2113	C7
2115	C7
2116	C7
2117	C7
2118	C7
2122	C3
2124	C3
2128	E3,F3
2131	C8
2132	C2
2134	C3
2136	E3
2137	D10,E10
2138	E10
2151	E4
2160	E6
2164	C3
2166	C3
2167	D4
2171	C4,C5
2180	D2
2180 SPR	D2
2181	D2
2183	D2,D3
2184	C3
2187	D11,D12
2190	F6
2198	E8
2199	E8
2200	E8
2201	D7
2202	D7
2203	D7
2204	D7
2205	D7
2209	D7
2210	D7
2211	D7
2216	D7
2217	F6
2218	F6
2219	E4
2221	E7
2226	C7
2227	C7
2228	C7
2232	F6
2233	F6
2234	F6
2235	F6
2236	F6
2240	E5
2246	D5
2251	D9
2252	D9
2256	D7
2257	D6
2258	D6
2259	D6
2260	D6
2261	D6
2262	D6
2264	C6
2265	C6
2266	E10
2284	B9
2290	D2
2293	D7
2295	E4
2303	E7
2309	C6
2314	D3
2315	D8
2316	C8
2322	D10,D11
2323	C10,D10
2324	E3
2325	D3
2335	B9
2337	C7
2502	E2
5406 22	F3

ROAD NAME INDEX

AIKEN—NORTH AUGUSTA URBAN AREA

1ST AVE B9
1ST AVE SW D9
1ST ST C7,D7
2ND ST D7,E4
3RD ST C7
4TH ST C7

A
A AVE C7
A P NIVENS ST C7
ABBEVILLE AVE NE C9,C10
ABBEVILLE AVE NW C9
ABBY LN F6
ABERDEEN DR SW D9
ABERDEEN PL D3
ABIGAIL LN SW E9
ABNER ST D7
ACKERMAN DR D6
ACKLIN ST E2
ADAMS BRANCH RD D2
ADAMS DR D3
ADAMS-NEWSOME RD C6
ADAMSVILLE SPRING RD D2
ADDIE RD D5
AGILE CT D8
AIDAN LN E3
AIKEN AVE E3
AIKEN BLVD D7,D9,D10
AIKEN LN NW C9
AIKEN MALL DR SW E9
AIKEN RD C7
AIKEN RESCUE LN NE C10
AIKEN ST C7
AIRCO BLVD D11
ALAN AVE B9
ALBERTA AVE D3
ALDERMAN ST NE C10
ALDRICH ST NE C10
ALEX DR E6
ALEXANDER DR D3
ALFRED ST NE C10
ALIBI LN D7
ALLEY ST D6
ALLIGATOR ALLEY E2
ALLISON ST NW C9
ALPHA DR E9
ALPINE AVE E3
ALPINE DR D8,E8,E9
ALTA VISTA AVE E2
ALTAMAHA DR F3
ALVIN DR D11
AMANDA CT D11
AMAZING GRACE RD E6
AMBASSADOR DR E4
AMBERLY CIR SW E9
AMBERWOOD CT E4
AMELIA DR B3
AMEN LOOP E4,F4
AMHERST DR E2
AMITY LN E9
AMOS CT E3,E4
AMY CIR D3
ANDOVER CT E3
ANDOVER DR D5
ANDREWS BR C3
ANDY LN F6
ANNA LN D7
ANTHONY DR E5,E6
ANTIETAM DR SW E10
APAC RD B10
APACHE DR E4
APOLLO DR B10
APPALOOSA WAY E6,E7
APPLESEED LN B10
APRIL LN E5
ARABIAN CT E6
ARBOR CT C9
ARBOR TERRACE NW C9
ARBUTE ST C7
ARBUTUS DR SW C8
ARBUTUS HILLS DR NW C9
ARCADIA CT E4
ARCH DR E3
ARCHARD ST D6
ARCHDALE DR SW F9
ARCHER CT E4
ARCTURUS DR SW E9
ARDIS RD F5
ARGYLE AVE E3
ARIZONA CT C4
ARNOLD DR E6
ARRINGTON AVE E2
ARROWOOD DR E2
ASCAUGA LAKE RD C4,C5,C6,C7
ASCOT DR SW E9,E10
ASH ST D6,D7
ASHEPOO DR SW F9
ASHFORD DR C4
ASHLEY CIR D3
ASHLEY CT D6
ASHLEY GROVE RD D11
ASHMORE DR F5
ASHTON POINTE DR C4,D4
ASHWOOD CT D10
ASHWOOD DR D10
ASPHALT PLANT DR B9
ASSEMBLY ST NW C9
ASTOR CT E3
ATHOL AVE E10
ATLANTIS AVE E3
ATLAS DR D10
ATOMIC RD E3,E4,F4,F5
AUDUBON CIR D3,D4,E3
AUDUBON DR SE D10
AUDUBON RD E4
AUGUSTA RD C8,D6,D7,D8,E4,E5,E6
AUGUSTUS RD NW C8
AUMOND PL SW E9
AURORA PL NW C8
AUSTIN GRAYBILL RD C3,D3
AUSTIN ST E3
AUTUMN CHASE LN F6
AUTUMN CREST LN D5
AUTUMN DAISY LN E6
AVALON LN E4
AVIS ST C6,C7
AVONDALE LN E7
AYR DR D3
AZALEA PL SE D9

B
B AVE C7
BACK ST D7
BAGGOTT LN E2
BAILEY AVE C6
BAILEY DR F5
BAINBRIDGE DR E10
BAKER ST D7,E6
BALKI TRAIL C6,D6
BALLTOWN DR B9,C9
BAMA ST E3
BAMBERG AVE NE C10
BAND BOX AVE D8
BANDY DR E5
BANKS MILL RD SE D10,E10
BANKS RD SE E10
BANKS TER SE D10
BANKSIA RD E8
BAPTIST CT C11
BARBARA LN C3
BARBARA LN SE D10
BARBER CT E6
BARNARD AVE SE D9
BARNWELL AVE NE C9,C10
BARNWELL AVE NW C9
BARON PL D4
BARRETT ST E6
BARRISTER LN E9
BARRY JOHNSON BLVD D10
BARTLETT LN C3
BARTON BROTHERS LN D11
BARTON RD E3,F3
BARWAY DR E10,F10
BASTIAN CT D6
BATH LAKE RD E6
BATH MILL ST E5
BATTLE CT SE D10
BAY MEADOWS DR D8
BAY ST E5
BAYBERRY ST D7
BAYLOR DR D6
BE NICE CT D5,E5
BEACON CT B10
BEAMS RD C9
BEARS ROCK RD NE C10
BEATTY LN E10
BEAUFORT ST NE C10,D10
BEAUFORT ST SE D10
BEAULAH AVE C3
BEAUMONT CT E4
BEAUREGARD LN SW E9
BECKHAM RD E6
BECKWOOD TRAIL D11
BEDFORD PL SW E9
BEE LN SW C9
BEECH ST D7
BEECHWOOD ST D3
BELAIR CT D3
BELAIR RD D3,E3
BELAIR TERRACE C8,D8
BELLREIVE DR SW D8,D9
BELMONT CT E4
BELMONT ST C8
BELVEDERE CLEARWATER RD D3,D4,E4,E5
BELVEDERE RD E5
BELVIEW DR E4
BENEDICT ST C10
BENJI CIR B9
BENNETT AVE C9,C10
BENNINGTON LN E9
BENTLEY DR C3
BERGEN RD D2,D3
BERGEN RD W D2
BERKLEY CT E4
BERKLEY ST EXT D10
BERKLEY ST SE D10
BERRIE RD SW D9
BERRINGER DR SW E9
BERRY PATCH LN E7
BERRYWOOD CT C3
BERYL DR F10
BETHANY LN B10
BETHEL CHURCH RD B9
BETHLEHEM CIR C7
BETTIS ACADEMY RD C6
BETTY CT SW D9
BEVERLY CIR E3
BEVINGTON DR SE D10,E10
BIG BRAD RD E6
BIG CONE DR C4
BIG MAMA CT E4
BIG PINE RD D2
BIGHT CT E2
BILLS CIR C6
BILTMORE DR E3
BIRCH CIR E4
BIRCH ST E4
BIRCH WOOD CT E8
BIRD IN HAND PL F9
BIRDIE PL D6
BIRKDALE CT E D9
BIRKDALE CT W D9
BISSELL RD SW C9
BLACK CIR C8
BLACKBURN LOOP F6
BLACKHAW DR C4
BLACKSTONE CAMP RD F5
BLAIR DR C2,D2,D11
BLANCH ST B3
BLANCHARD RD C4,D4
BLAND CIR D6
BLEACHERY ST E4,E5
BLOEDEL CT D6
BLOSSOM ST F3
BLUE HERON LN D2,E2
BLUE JAY RD B10
BLUE SPRUCE DR D5
BLUEBELL CT D7
BLUEBIRD LN C10
BLUFF AVE E2
BLUFF POINTE WAY D9
BOARDMAN RD SE D9,D10
BOARDWALK ST C6
BOATWRIGHT DR E7
BOB BELL CT C12
BOBBYE DR D3
BOBOLINK AVE E3
BOECKH ST E2
BOGEY CT D6
BOLIN CT D2
BOLIN RD D2,D3,E2
BOLTON CT SE D10
BONNER ST SE D9
BONNIE BROOK DR D3
BONNIE LN D9
BOOTHE RD C10
BORDEAUX PL SW C8
BORDEAUX ST D4
BORDER DR D3
BOSE DR D11
BOUCHER CT E7
BOWDIN CT D2
BOXING KAT CT E4
BOYD DR C6
BOYLAN ST E3
BRADBY LN NW C9
BRADFORD DR C3
BRADLEY CT E3
BRADLEY DR E3
BRADLEY MILL RD B10,B11
BRADLEYVILLE RD E3,E4
BRADWYCK LOOP E9
BRAMBLE RIDGE RD F9
BRANCH CT F6
BRANCHWATER LN E8
BRANDON RD C8
BRANDT CT NE C10
BRANDY RD SE D9
BRANDYWINE WAY E10
BRANTLEY ST D7
BRASS LANTERN LN E9
BREEZE HILL DR E10
BREEZE HILL RD E6
BREEZE WAY LN C6
BREEZY HILL DR C6
BREEZY HILL RD C6
BRENDA DR D2
BRENTWOOD PL NE C10
BREVARD DR D6
BRIARCLIFF ST D3,D4
BRICKTON LN E3
BRIDLE PATH RD D2
BRIDLEWOOD DR SW D9
BRIER PATCH LN E7,F7
BRIGGS AVE E3
BRIGHAM RD E3
BRISCOES ALLEY E8
BRISTOL AVE C9
BRISTOL DR D5
BRITTANY LN E4
BRITTLE WOOD CT D3
BROADCAST DR E4
BROADWATER LOOP B9
BROKEN BRANCH RD E4
BROOKGREEN DR D2
BROOKHAVEN DR E9,E10
BROOKLINE CT SW D9
BROOKLINE DR SW D9
BROOKS AVE E9
BROOKS DR E2
BROOKS ST C7
BROOKSIDE AVE E3
BROOKSTONE DR D5
BROOKVIEW CT E2
BROUGHTON DR SW F9
BROWN LN NW C9
BROWN VIEW DR E6
BROWNING DR C3
BROXTEN DR D3
BRUCEWOOD ST NW C9
BRUNSWICK LN E10
BRYAN DR E5
BRYANT AVE C3,C4
BUBBA CIR E7
BUBBLING SPRINGS DR D5
BUCK POINT CT SW F9
BUCKEYE LN D7
BUCKHALL DR C4
BUCKHAR LN F9
BUCKHEAD CT SW D8
BUCKHORN PT E8
BUCKSKIN CT E6
BUCKTHORNE CT C4
BUD LN B10
BUMBLE BEE LN E5
BUNCHE TER NE C10
BUNGALOW VILLAGE WAY D9
BUNTING DR E2,E3
BURGESS DR D10
BURGUNDY RD SW C8,D8
BURKETT DR C6
BURKWOOD PL SW D9
BURLINGTON ST B9
BURNETT ST E6
BURNETTOWN LOOP E6
BURNHAM CT SW D9
BURNHILL RD D7
BURNING TREE PL C3
BURNSIDE AVE E3,F3
BUSHWILLOW CIR C10
BUSINESS CT NW C10
BUSTERS PL E4
BUTLER AVE E3
BUTLER CIR B9
BUTTERCUP LN D7,E7
BUTTERFLY DR C3
BYARS LN E4
BYRNES RD D2
BYRNES RD SW D9

C
C AVE C7
C C C RD F4,F5
CABINET DR NW C9
CABLEVISION RD C9
CADADA CT D3
CADEN CT D2
CADENCE CT SW D8
CAGLE CIR D8
CALBRIETH CIR C3
CALBRIETH WAY C3
CALDWELL CT D10
CALHOUN PL SE D9
CALLAHAN TERRACE C9
CALLAWAY DR D6
CALOMEL ST D7
CALTON TRAIL B9
CALUMET CT D8
CAMBRIDGE ST B9
CAMDEN WAY D6
CAMELLIA ST NE C10
CAMP KIWANIS LN E6
CAMP MARIE DR B9
CAMPANILE CT C8
CAMPBELL CT E7
CAMPBELLTON DR E2
CANAL ST C7
CANARY LAKE RD D5
CANARY LN E3
CANTERBURY CT SE D10
CANTON DR C4,D4
CANVASBACK CIR C10
CAPE FOX CIR D10
CAPELLA DR SW E9
CAPERS DR C2
CAPITAL DR D10
CARDINAL CIR SW E9
CARDINAL CT SW D9
CARDINAL DR SW D9,E9
CARDINAL LN E2
CARDINAL PL SW E9
CARETTA ST D3
CARL BANDY LN E5
CARL DR D10
CARLINE RD E5,E6
CARLINE ST D6
CARLYLE PL NW C8
CARMEL ST D3
CARNOUSTIE CT SW D8
CAROLINA AVE E3
CAROLINA DR SW C9
CAROLINA PL E3
CAROLINA SPRINGS RD E3,F3
CAROLINA SPRINGS SPUR E3
CAROLINA ST D6,E6
CAROLYN CIR E2
CARPENTER DR C9
CARPENTER LN E2
CARPENTER LN SE D10
CARPENTERSVILLE RD F3
CARRIAGE DR SE D9,D10
CARRIAGE HILL PL B9
CARRIAGE LN D3,E3
CARTER ST E6
CARVER TERRACE NE C10
CARY AVE E4
CASA BONITA LN D5
CASABA DR D8,E8
CASCADE DR D3
CASENA DR SW C8
CATAWBA RD E4
CATAWBA ST NW C9
CATHEDRAL AISLE DR C11
CATHERINE ST C7
CATHY CIR D8
CATHY DR E6
CATO RD E6,E7
CATTAIL ST E6
CAW CAW CT E9
CEDAR DR D11
CEDAR LN C9
CEDARWOOD PARK D9
CEFERINO DR B4
CELESTE AVE D3
CELESTE M H PARK CIR D3
CELLUS PARK RD D3
CEMETERY RD D7
CENTER ST D4,E2,E3,E5,F2
CENTRAL AVE D9,E5
CENTRE SOUTH BLVD E9
CENTURY LN F10
CETCH CT SW E10
CHABOT LN E9
CHAFEE LN SW C9
CHAFFEE SPRING RD C9
CHAFFEE ST E6
CHALET NORTH BLVD D3,E3
CHALET NORTH CT E3
CHALK BED RD C5,C6,C7,D7
CHALON PL D4
CHAMBERS DR E5
CHAMPION PINE LN SW E9
CHAMPION WAY C8
CHAPPELLS RD E10
CHARIOT CT D3
CHARITY LN D3
CHARLES ST E7
CHARLESTON HWY D10,D11,D12
CHARLESTON ROW BLVD E9
CHARLESTON ST SE D10
CHASE LN SE D10
CHASIN WAY F9
CHASITY LN E7
CHATFIELD ST NE C10
CHATHAM ST SE D10
CHELTENHAM DR E10
CHERBOURG PL SW C8
CHEROKEE AVE C9
CHEROKEE DR D4,E4
CHEROKEE RD C12
CHEROKEE ST SE D10
CHERRY AVE D4
CHERRY DR SE D9,D10
CHERRY HILLS DR SW D8,D9,E9
CHERRY LAUREL DR C3
CHERRY LN C7
CHERRY RD E4,E5
CHERRY ST E5
CHESTERFIELD ST N C9,C10
CHESTERFIELD ST S C9,D9
CHESTNUT AVE E4
CHESTNUT CT SW E9
CHESTNUT LN D2
CHEYENNE CIR E4
CHICKASAW DR E4
CHICKORY ST C7
CHILTON PL NW C8
CHIMNEY TRAIL C6
CHINABERRY DR E4
CHINABERRY ST C7
CHLOE LN SW E9
CHOCTAW DR E5
CHRISTEE PL E9
CHRISTOPHER DOWNS CT SW E9
CHUKKER CREEK RD E10,F9,F10
CHURCH ST C7,D6,D12,E4,E5
CHURCH ST NW C9
CHURCHILL CIR D10
CINNABAR ST D7
CIRCLE VIEW ST D3
CIRCLEWOOD DR D3
CITADEL DR E10
CITATION DR D8
CIVIC LN E2
CLAFLIN DR C10
CLARENDON PL NW C8
CLARIDGE ST D2
CLARK RD SW D9
CLAY ST E3
CLAYPIT RD E3
CLEAR VIEW DR D7
CLEARMONT DR D3
CLEARWATER ST E5
CLEMSON DR E10
CLIATT DR D10
CLIFTON ST D9
CLIFTON WEEKS RD E11,E12
CLIMBING ROSE BLVD D6
CLINT CT D3
CLOUDMAN ST D7
CLOVER DR B3
CLYBURN PL C10
COACH LIGHT WAY E9
COACHMAN DR E8
COBBS WAY E9
COCOA DR C11
CODY LN SW D9
COKER DR E10
COKER SPRINGS RD SW D9
COLLEGE STATION DR C8
COLLETON AVE SE C9,D9,D10
COLLETON AVE SW C9
COLLIER ST D9
COLLINS AVE C9
COLONIAL CT D3,D4
COLONIAL DR C9
COLONY PKWY D9
COLORADO CT C4
COLT RD E6
COLUMBIA AVE NE C10
COLUMBIA AVE NW C9,C10
COLUMBIA HWY N B10,C10
COLUMBUS AVE E2
COLVILLE ALLEY E8
COMBINE CT D10
COMBS DR C12
COMFORT POINT CT F9
COMMERCE CT D10
COMMERCE DR E3
COMMERCIAL DR D3
COMMONS CT SE D10
COMMUNITY DR D11
CONCORD AVE E3
CONCORD ST D3,D4
CONGAREE AVE NW C9
CONGER DR D9
CONGRESS DR NW C9
CONIFER CT E3
CONIFER DR E3
CONNECTOR RD C6,D6
CONNIES WAY C11,C12
CONTINENTAL DR B9
CONTRACT DR C9
CONVERSE DR E10
COOKS BRIDGE RD B11
COOPER LN D5
COOPER MILL RD D2
COOSA ALLEY E2
COPELAND CIR C3
CORAL WAY D3,E3
CORCORAN CT E5
CORLEY DR E4
CORNERSTONE DR D8
CORNHUSK CT E7
CORNISH ST NE C10
CORONA RUN F9
CORPORATE PKWY E9,E10
CORY HEIGHTS DR E7
COTTAGE ST C7
COTTONTAIL LN E7
COTTONWOOD CIR E8
COTTONWOOD CT C3
COTTONWOOD DR SW E8
COULTER DR D2
COUNCIL CIR NW C9
COUNTRY CLUB HILLS DR C2,C3
COUNTRY GLEN AVE D6
COUNTRY PLACE CT C4
COUNTRY PLACE DR C4
COURTILLIANS RD B9,B10
COURTNEY DR D2,D3
COURTYARDS PL E2
COVENTRY CIR C3
COVENTRY CT C3
COWARD RD D10
COX AVE NW C9
COZIER CT D8
CRABAPPLE LN D7
CRABTREE ST D7
CRAE LEILEI CIR C6
CRAFT LN E10
CRANBERRY LN E7
CRAWFORD AVE D10
CRAZY HORSE LN E3
CREEK CT D10
CREEK ST E6
CREEK VIEW CT E2
CREIGHTON DR D3
CREPE MYRTLE DR E9
CRESCENT CT E3
CRESTLYN DR E3
CRESTVIEW DR E2,E4
CRESTWOOD DR E10
CRICKET CT C3
CROFT AVE NE C10
CROFT MILL RD B9,C8
CROSLAND DR NE C10
CROSS ST E6
CROSSLAND AVE D3,E3
CROSSOVER RD E6
CROSSROADS CT D6
CROSSROADS DR D6
CROSSWAYS PL SE D10
CROWN CREST LN B10
CRYPTOMERIA WAY D10
CRYSTAL LAKE DR E2
CRYSTAL PEAK RD D5
CRYSTAL SPRINGS RD D5
CRYTZER LN E5
CULLEY ST E2
CUMBERLAND AVE E2
CUMBERLAND LN SE C9
CUPID CT C3
CURRY DR D3
CURRYCOMB DR SW E9
CURRYTOWN LN C4
CURTIS DR D2,D3
CUSHMAN DR NW C9
CUSHMAN RD E6
CUTLER CT E12
CYPRESS DR E2

D
D AVE C7
D L DR E4
DAFFODIL DR E3
DAISY HILL DR C6
DAJA DR D11
DAKOTA LN E7
DALEY DR E6
DALLAS CIR B9
DAMBY CT C3

ROAD NAME INDEX

AIKEN—NORTH AUGUSTA URBAN AREA

DAMON ST D10
DANA DR C2
DARIEN DR SW E9
DATE PALM CIR D10
DAVIS RD C7
DAVIS SIMMONS LN F5
DAVIS TERRACE NW C9
DAWNY DR SW D9
DAY RD B11
DEAD END ST E7
DEAN FAMILY LN B10
DEANS DR F6
DEEP RUN RD E10
DEEPWOOD PL E2,E3
DEER DR D8
DEERWOOD CT D8
DEERWOOD DR D8,E4
DELEHANTY CT E4
DELOACH WAY D10,D11
DEMEDICIS BLVD D7,D8,E8
DENEB DR SW E9
DENIM LN C7
DENISE CT C11
DEODAR WAY D10
DERBY LN C8
DERRINGER DR D5
DEVEREUX DR E8
DEVON CT D3
DEWEY ST D7
DEXTER ST NE C10
DIAMOND PARK RD D3
DIAMOND ST E4
DIANE DR D2
DIANE ST C12
DIBBLE RD C8,C9,D7,D8
DICKS CT F6
DICKS DR F6
DILLON AVE NW C9
DISHER LN E4
DITTMAN CT F4
DIVINE DR F5
DIXIE CIR D7
DIXIE CLAY RD E5,F5,F6
DIXON PARK DR E7
DODGE ST D7
DOGWOOD AVE C7
DOGWOOD DR E4
DOGWOOD GLEN CT C3
DOGWOOD GLEN DR C3
DOGWOOD RD SE D9
DOMINION DR F10
DONALD PEARSON DR C6
DONEGAL DR SW E9
DORAL DR SW E9
DORR DR D3
DOTFREDDY PL E5
DOUBLE TREE LN E9
DOUGHERTY RD E9
DOUGLAS DR D3,D10
DOVE AVE D3
DOVE CT D3
DOVE LAKE DR D5
DOVE ST D3
DOVER WAY D5
DOWNING ST SW C9
DRAKE ST C8,D8
DRAYTON HALL BLVD F9
DRENNAN DR E7
DREW AVE E3
DRIFTWOOD CIR D10
DRIFTWOOD CT SE D10
DRIVE IN RD D6
DUDLEY DR E6
DUKE DR B10
DUMBRIDGE RD SW D9
DUMMY LINE RD E6
DUNBAR CT D5,E5
DUNBAR ST E6
DUNBARTON CIR SE D9,D10
DUNBARTON DR E2
DUNCAN RD D5,E4,E5
DUNDEE DR D3
DUNOVANT CT E9
DUNOVANT CT SW E9
DUPONT DR NW C9,C10
DUPREE PL SW D9
DURHAM ST NW C9
DURST DR D2
DUSTY LN B3
DUTCHESS RD B10
DWYER LN D8
DYCHES RD C8
DYCHES ST C8

E
E ARLINGTON HTS E3
E AVE C7
E BUENA VISTA AVE E3,F3
E CLIFTON AVE E3
E FIVE NOTCH RD E3
E FOREST AVE E3
E HUGH ST E3
E MARION AVE E3
E MARTINTOWN RD E3,F3
E MCKENZIE CT E3
E PINE GROVE AVE E3
E SPRING GROVE AVE E3
E SUMMIT AVE E3
E WOODLAWN AVE E3
EAGLE LAKE RD D5
EARLS CT B3,B4
EARLY CT SW E9
EASEMENT ALLEY E2
EAST AVE C6,D7,E3
EAST BOUNDARY AVE SE D10
EAST GATE DR E9
EAST HEDGE RD D10
EAST PINE LOG RD D9,D10
EAST ROLLINGWOOD RD SW C9
EAST SHORELINE DR F3
EASTBROOK PARK DR D11
EASTERN PL NE C10
EASTTOWNE DR E3
EASY ST E5
EASY ST SW D9
EBONEY RD B9
ECLIPSE LOOP C10
EDEN DR E6
EDGAR ST E6
EDGEFIELD AVE NE C9,C10
EDGEFIELD AVE NW C9
EDGEFIELD HWY B9,C9
EDGEFIELD RD B3,C3,C4,D3,D4
EDGEMONT ST C8
EDGEWOOD AVE E2
EDGEWOOD CT E2
EDGEWOOD DR D3,E4
EDINBURGH CT E7
EDISTO AVE C9
EDISTO DR D4,E3
EDNA ST C3,D3
EDRIE AVE NE C10
EDRIE OAKS CIR C10
EDWARDS DR B3
EGRET LN D7
EIDER CIR C10
EL CAMINO CT C6
ELAINES CT E6
ELBERT ST C7,E9
ELDER ST D3
ELIM LN C9
ELIZABETH AVE D3
ELIZABETH ST D7,E3
ELLA QUILLER RD C6
ELLENTON ST SE D10
ELM ST D6,D7,E3,E5
ELM ST SE D10
ELMA LN E5
ELON ST E9
ELTON AVE E4
ELWOOD DR E8
EMERALD DR D4
EMERALD RIDGE F10
EMILEE LN B9,B10
EMMA LN D4
END RD C10
ENGLEWOOD RD SW E9
ENGLISH OAK LN NW C9
ENGLISH PARK RD B9
ENTERPRISE AVE D10
EPONA LN C11
EQUINE CT D8
EQUINOX LOOP F9
ERGLE ST C7
ERON CT D2
ERSKINE LN E10
ERSKINE SQUARE E10
ESSEX CIR E9
ESTATES DR E8
ESTER DR D11
EUBANKS LOOP C7
EUCLID AVE E3
EULA HELEN ST D6
EUNICE ST E7
EUSTIS PARK AVE NW C9
EUTAW ST C9
EVANS RD SW D9
EVELYN LN D3
EVENING LIGHT LN C6
EVERGREEN CT D3
EVERGREEN DR C9

F
FABIAN DR E9
FAIRFIELD AVE E2
FAIRFIELD ST NE C9,C10
FAIRFIELD ST SE C9,D9
FAIRLANE AVE E2
FAIRLANE DR D3
FAIRMONT DR D6
FAIRVIEW AVE D3
FAIRVIEW RD E4
FAIRVIEW ST D3
FAIRWAY AVE E2
FAIRWAY DR D6
FAIRWAY RD SW C9
FAIRWAY RIDGE RD SW D9
FAIRWOOD AVE E2,E3
FALCON HILL DR E10,E11
FALCON PL D7
FALLMOUTH ST E2
FAMILY DR E6
FANNIE LN D8
FARFOUR LN E6
FARRELL ST E7
FARRINGTON PT SW D9
FAUBURG ST SW C9
FAWNWOOD EAST D8
FAWNWOOD WEST D8
FAYE DR C3
FEAGIN DR C3
FELLOWSHIP LN B9
FENNEL WAY D7
FENWICK ST D6
FERMATA PL SW D9
FERNWOOD CT SW D9
FERREE PL D6
FIELDCREST DR E3
FIELDS PL D6
FIELDS RD B9
FIESTA DR E5
FIFTH AVE B9
FIFTH ST BRIDGE RD F3
FIG GROVE LN E7
FIGTREE CT E4
FILYAW ACRES LN E6
FINLEY ST E7
FIOLI CIR D6
FIORD DR E2
FIR ST E4
FIREFLY WAY E7
FIRETHORN DR C3
FIREWOOD LN D7
FIRST ST E4
FLAMINGO RD E2
FLATWOOD CT C3
FLEETWOOD DR E3
FLINT DR E5,E6
FLINT ST E3
FLINTLOCK DR C3
FLORENCE ST NW C9
FLORENCE ST SW C9
FLORIDA AVE NW C9
FLOWER BREAK RD F10
FLOWERING ALMOND DR D6
FLOYD AVE E3
FORE ST SW D9
FOREST DR E4
FOREST DR NW C8,C9
FOREST HILL DR SW C9
FORTUNE RD E6
FOURTH ST E6
FOWKEWOOD CT D3
FOX AVE E3
FOX CREEK DR C3
FOX HAVEN DR D10,D11
FOX HUNT DR C3
FOX LEA TRAIL E10
FOX TRAIL DR C3
FOXFIRE CT C3
FOXGLOVE CT D2
FOXHIL CT D2
FOXHIL DR D2
FOXWOOD CT C3
FOXWOOD DR SW E8
FRANCES DR D3
FRANCES ST B3,E3
FRANKEL RD C9
FRANKLIN DR C4
FRANKS DR D11
FRED JONES LN NE C10
FREE INDEED BLVD E3
FREEMAN ST E7
FREIDAY LN NW C9
FRIAR TUCK LN C6
FRIENDLY LN D4
FRONT ST E2,E5,F2
FRONTAGE RD C3,D2
FULL MOON DR C11
FULTON ST E2
FURMAN DR E10

G
GAMBLE RD C8,C9
GAMESMAN WAY E7
GARDENERS ALLEY E8
GARDENIA CT E3
GARDENVIEW DR D5
GARNET LN E9
GARRETT RD E4
GASTON RD NE C10,D10
GATE POST LN E9
GATEWOOD DR SE D10
GATEWOOD PT SE D10
GATOR LN C10
GAULT ST D7
GAYLE AVE NW C9
GENTRY HILL RD D7
GENTRY LN E3,F3
GENTRY ST C7
GEORGANN LN D9
GEORGE ST NE C10
GEORGETOWN CT E2
GEORGETOWN DR E2
GEORGIA AVE D3,E3,F2
GEORGIA ST C7
GERBER DAISY LN D4
GERHARD RIDGE D2
GERMANY PL B9
GIBBON LN E9
GIBSON DR E4
GILBERT ST SE D10
GILMORE AVE E4
GIN ST SE D9
GINGER LN E10
GIPPY CT SW F9
GLASSHOUSE RD C6
GLEENWOOD DR SW E8,E9
GLEN ARBOR CT NW C9
GLENCARIN DR SW E9
GLENCOE LN SW E9
GLENMORE AVE D3
GLENN PL D9
GLENWOOD DR E7
GLORIA RUSH CIR D6
GLORY LN E4
GLOVER ST D6,D7,E7
GLYNN DR E6
GOLDEN BRIDGE CT E10
GOLDEN LN C11
GOLDENROD WAY D7,E7
GOLDFISH LN D7
GOLDMAN ST E3
GOLF COURSE RD D7
GOLF VIEW DR D7
GOODE LN E10
GORDON ST E3
GOUDY CT E4
GOVERNORS LN NW C8
GRACE AVE SE D9,D10
GRACE CIR SW D9
GRACE-HURST RD D7,E7
GRAND OAKS WAY C9
GRANDIFLORA CIR D10,D11
GRANGER DR F10
GRANITE DR C7
GRANT AVE E2
GRAPEVINE LN E4
GRAVELY RD D6
GRAY CATBIRD WAY E6
GRAY ST E6
GRAYSON DR D6
GRAYSTONE CT SE D10
GREEN ACRES PARK LN E5
GREEN FOREST CT D3
GREEN FOREST DR D3
GREEN HILL RD C12
GREENBRIAR DR C3,D3
GREENGATE CIR D9
GREENLAND DR D3
GREENVIEW DR D10
GREENVILLE RD C7,D7
GREENVILLE ST NW C9
GREENVILLE ST SW C9
GREENWICH DR SW E9
GREENWOOD DR D2
GREENWOOD ST SW C9
GREGG AVE NW C8,C9
GREGG HWY NW C7,C8
GREGG ST C7,D7
GREGORY CT C2
GREGORY LAKE RD C2,C3,D2
GREGORY RD A10,B10
GREYHOUND CIR F10
GRIFFIN PARK DR B9
GRIGGS ST E9
GRINDIDDYS FARM RD C11
GROESBECK ALLEY E2
GROVE PARK CT D12
GUN RANGE RD B10,B11
GUSTAV CT D2
GWINNETT ST NE C10
GYLES RD SW D9

H
H AND H ST D3
HABERSHAM ALLEY E8
HACKNEY ST D6
HAGEN CT SW D8
HAHN AVE NE C10
HALCOMB RD C12
HALEY DR C3
HALL DR SW C8
HALLELUJAH LN E4
HALO LN F5
HAMBURG RD F3
HAMILTON DR E9
HAMMOND DR E2
HAMMOND PLACE CIR E2
HAMMOND PLACE CT E2
HAMMOND PLACE WAY E2
HAMMOND POND RD D2
HAMMOND RD SW D9
HAMMONDS FERRY RD E2
HAMPTON AVE D3,E3
HAMPTON AVE NE C9,C10
HAMPTON AVE NW C9
HAMPTON CIR D3,D4
HAMPTON DR E6
HAMPTON TERRACE E3
HAMPTON WILLS DR D3
HANNA DR E6
HAPPINESS LN E4
HAPPYLAND CIR E4
HARBOR DR B9
HARD ST C7
HARDEN DR C9
HAROLD LN NW C9
HARPER VALLEY LN C6
HARRIETT ST D11
HARRIS DR E6
HARRISON RD D7
HARROW CIR D10
HARTFORD CT D10
HARTS LN F6
HARTWELL DR SW E9
HARVEST LN E8,E9
HARVESTER DR C3,D3
HASKELL RD D3
HASTINGS PL E2
HASTY RD D8
HATCHER DR E7
HAVERFORD ALLEY E9
HAWK ST D7
HAWTHORNE ST D4
HAYES DR D5,E5
HAYNE AVE SW C9
HAZEL DR B10
HAZEL ST D3
HEATHER WAY E10
HEATHERWOOD DR C3
HEATHWOOD DR E10
HEDGE RD C9,C10
HEIL DR D3
HELEN LN F4,F5
HELENA CT D3
HEMLOCK DR D3
HENDERSON LN NW C9
HENDERSON ST E5
HENDERSON ST N E5
HENRY AVE E3
HENRY ST D9,D10,E6
HENSON ST D7,E7
HERBERT DR C2,D2
HERITAGE CT D4
HERNDON DAIRY RD F6,F7
HERON LAKE TRAIL E8
HERRON PL B9
HESTER LN C7
HESTER ST C7
HEWITT ST C7
HIBISCUS PL E3
HICKMAN ST C7
HICKORY BEND E10
HICKORY CT D3
HICKORY HILL DR C2
HICKORY LN D3
HICKORY NUT LODGE RD C3
HICKORY PL E3
HICKORY RD SE D9
HICKORY RIDGE RD SW D9
HICKORY ST D6,D7
HIDDEN HAVEN DR SW E9
HIDDEN HILLS DR E2,E3
HIDDEN POND RD C12
HIDDEN VALLEY DR F7
HIGH ST E6
HIGH TOWN TRAIL E8
HIGHLAND DR D6
HIGHLAND FOREST DR E9
HIGHLAND PARK DR SW C8,C9
HIGHLAND PARK TERRACE SW C9
HIGHTOWER LN B10
HIGHVIEW AVE E2,E3
HILL AND DELL DR E7,F7
HILL AVE NW C9
HILL ST E4,E5
HILLCREST CT E3
HILLCREST DR E3,E4
HILLCREST RD SW C9
HILLHEAD CT D8
HILLMAN ST D7,E7
HILLS WOODLAND LN SW C9
HILLSBORO ST B9
HILLSBOROUGH LN E9,E10
HILLSDALE DR D8
HILLSIDE CT E6
HILLSIDE DR C9,E3,E4,E6
HILLSIDE PL D3,D4
HILLTOP AVE C9
HILLTOP CT E4
HILLTOP DR D7
HILLVALE ST D6,D7
HILLVIEW CIR B9
HILLVIEW DR C6,C7
HILLWOOD CT E3
HILTON ST SW E9
HITCHCOCK DR SW D9
HITCHCOCK PKWY C8,D8,D9
HITCHCOCK RD E12
HITCHING POST DR E10
HOBCAW CT SW F9
HODGES BAY DR F9
HOLLEY HILL DR D3
HOLLIDAY DR E2
HOLLIS AVE D2
HOLLOW TREE DR SW D9
HOLLY LN E3
HOLLY LN SW C9
HOLLY RD E4
HOLLYWOOD LN D3
HOLSENBACK ST C7
HOMESTEAD LN SE D9
HONEYSUCKLE CT E8
HONORS CIR D6
HOODS LN SW C9
HOPE LN C7,D7
HOPELAND FARM DR D10,E10
HORIZON ST B9
HORRY ST NE C10
HORRY ST SE C10,D10
HORSE CREEK RD F7
HORSE HEALTH BLVD C11,D11
HORSEMAN DR F6
HORSESHOE BEND RD A9,B9
HORSESHOE BEND E10
HORSESHOE RD D3
HOUGHTON LN E7
HOUNDSLAKE DR SW D9,E9
HOUSE FINCH HILL C10
HOWARD MILL RD C4
HOWARD RD E4
HOWERTON ALLEY E8,E9
HOWICK WAY D5
HOWLAND PARK DR D7
HOWLANDVILLE RD D7,D8
HUBER CLAY RD E6,F6
HUBERT ST E6
HUCKABEE ST E5
HUCKLEBERRY CT E8
HUCKLEBERRY DR E8,E9
HUDSON RD C8
HUGH CT D3
HUGO PL D5
HUNTCLIFF PT E8
HUNTCLIFF TERRACE E8
HUNTERS FARM D4
HUNTERS FOREST RD F5
HUNTERS GATE BLVD D4
HUNTERS GLEN RD E10
HUNTERS CROSSING D4,D5
HUNTING HILLS DR E8,F9
HUNTINGTON DR C3
HUNTINGTON PL C3
HUNTS GROVE DR C3
HUNTSMAN DR SW D8
HURON DR E9
HUTCHINSON DR E3
HYACINTH WAY E3

I
IDLEWILD DR D9
ILEX LN SE D10,D11
IMPLEMENT RD D10
INDIAN CREEK TRAIL E9
INDIAN MOUND DR E2,F6
INDIAN ROCK CT E2
INNSBROOK CIR E4
INTERLACHEN CT E D8,D9
INTERLACHEN CT W D8
INVERARY CT SW D8
INVERNESS ST E D9,E9
INVERNESS W E9
INWOOD DR SW D8
IRENE ST E4
IRIS LN D11
IROQUOIS ST C8
IRVING DR B9
ISELIN WAY E8
IVAN ST E6
IVY CIR D9

J
JACK JONES ST B9
JACK RUSSELL LN E10
JACKSON AVE E2,E3
JACKSON DR SE D10
JACKSON GROVE RD F5
JACKSON RD E4
JACKSON ST E6
JACKSON TRACE DR E9
JACOB DR D4
JADE ST D7
JAKE PL NE C10
JAMES ST C7,E3
JAMES TOWN CT NE C10
JANET RD D9
JANIE CIR E5
JANSON ST E6
JARVIS CT E4
JASMINE DR C6,C7
JASMINE RIDGE RD NW C9
JASPER ST SW C9
JAWS LN C10
JAY PL D7
JEANNIES LN C7
JEFF ST D3
JEFFERSON DAVIS HWY C7,C8,D6,D7,E4,E5,E6,F3,F4
JEFFERSON TERRACE NE C10
JEFFREY ST D3
JEHOSSEE DR SE D10
JENNISON PL E5
JERRY RD E6
JERSEY AVE E3
JESSE DEE ST D3
JESSICA ST B9
JIM CAGNEY RD E8
JOAD TRAIL C5,C6
JOANN DR B9
JOE R LN D10
JOE WALKER CT C12
JOES PARK RD E7
JOHN ELLIOTT LN NW C9
JOHNNY ST D11
JOHNSON BLVD D7
JOHNSON RD D3
JOHNSON ST D7,E7
JON RD D7
JONES AVE NW C9
JONES CIR E6
JONES DR NW C9
JONES ST E3
JONQUIL LN E3
JOSEF HOFMANN TERRACE C9
JOSHUA LN C8
JOY ST C7
JOYCE ST C12,D12
JULIA AVE E3
JULIANNE LN C7
JULIE ANN CT C9
JUNE BUG LN C11
JUNE ST E2
JUSTIN ST D7

K
KALMIA CIR C9
KALMIA FOREST DR C8,C9
KALMIA HILL RD SW C8
KAMINER RD NW C9
KANEY LN C6
KANGAROO CT C12
KAOLIN RD B10,C10

ROAD NAME INDEX

AIKEN—NORTH AUGUSTA URBAN AREA

KARNES ST D4
KATHERINE AVE E3
KATHRYN ST C12,D12
KEITH DR E7
KEITH ST C8
KELLER ST F6
KELLOGG DR D10
KELLY DR E9
KELSO DR D8
KEMBERLY DR NW C8
KEMPER DOWNS DR D8
KENDALLWOOD CT SE D9
KENILWORTH DR D2
KENMONT ST C8
KENNEBEC ST C8
KENNEDY DR B3
KENNETH DR D7
KENSINGTON CT SE E10
KENYA DR B9,B10
KERR DR SW D9
KERR ST D3
KERRY CT C3
KERSHAW DR E3,E4
KERSHAW PL E3,E4
KERSHAW PL SE D9
KERSHAW ST NE C10
KERSHAW ST SE C9,C10,D9
KEY FAMILY RD E5
KEY PLANTATION RD E7
KEYS DAIRY RD E7,E8
KEYSTONE CT E5
KHAKI CT SW E10
KILDARE DR B4,C4
KIM CT E6,F6
KIMBLE ST E6
KIMWOOD CT E9
KING EDWARD WAY E9
KING ST C9,C10
KINGS GRANT DR SE D9
KINGS SPORT WAY C8
KINGSTREE RD E4
KINGSWOOD LN C3,D3
KINTE AVE C11
KIPPER CT B10
KIRBY DR D3
KIRKWOOD DR D10
KISMET DR E9
KIWI CT C9
KLINE ST NW C9
KNEECE ST D7
KNOBCONE AVE D2,D3
KNOLLWOOD BLVD D3
KNOTTS LANDING C4
KNOTTY PINE DR D3
KNOWLES TERRACE C9
KNOX AVE D3,E3
KNOX AVE SE D9
KOHL ALLEY E2
KOJAINS PL B9
KOUSA LN D10
KRINGLEWOOD CT D3
KRISTI DR E5
KUDZU LOOP E5

L
L B ERGLE CIR E5
LADY BUG DR C10,C11
LADY ST D6,E3
LAFAYE ST D11
LAKE AVE E2
LAKE CATAWBA DR D5
LAKE GREENWOOD DR D5
LAKE HARTWELL DR D5
LAKE KEOWEE CT D5
LAKE LANIER CT D5
LAKE LURE DR D5
LAKE MARION DR D5
LAKE MOULTRIE DR D5
LAKE MURRAY DR D5
LAKE NORMAN DR D5
LAKE SANTEE DR D5
LAKE SELISA DR C2
LAKE SHORE CT C8
LAKE THURMOND CT D5
LAKESIDE DR E4
LAKESIDE DR SW E8,E9
LAKEVIEW AVE E6
LAKEVIEW DR E4
LAKEWOOD CIR E4,E5
LAKEWOOD DR E4
LAMAR ST C8,C9,E5
LAMBACK WAY D4,E4
LAMP POST LOOP E8
LAMPLIGHT ST D11
LANCASTER ST NW C9
LANCASTER ST SW C9
LANDER LN E10
LANDING DR C8,F2,F3
LANDIS ST C7
LANDON LN D3
LANDS END DR E7
LANDSFORD CT E9
LANDVIEW CT D10
LANGFUHR WAY D2
LANGLEY CEMETERY RD E6
LANGLEY DAM RD D6,E6
LANGLEY ST D7
LANHAM DR D3
LANIER RD F5
LANTANA LN D3
LARCHMONT PL C8
LARK LN C2
LARRY DEE ST D3
LAURA LN D12
LAUREL AVE C7
LAUREL CIR D6
LAUREL DR C7,C8
LAUREL DR SW C8
LAUREL LAKE DR C4
LAUREL OAKS DR C3
LAUREL RIDGE CIR D9
LAURENS ST E3
LAURENS ST NW C9
LAURENS ST SW C9,D9
LAVERNE AVE C3
LAWANA DR D6,E6
LAWS DR D11
LAWSON RD C9
LEADERSHIP DR C8
LEANN CT C9
LEARNING LN D8
LECOMPTE AVE E3
LEE DR E6
LEE LN SW C9
LEE ST E4
LEGACY LN E10
LEGARE RD SW D9
LEGION RD D7,E7,E8
LEHIGH AVE D3,E3
LEIGH PL E3
LEISURE LN E3
LEITNER ST C7
LENOX WAY E7
LEONARD ST E6
LES DR E6
LETTYE CT E4
LEVELS CHURCH RD D10,D11
LEVELS CHURCH RD W D10
LEWIS LN E11
LEYLAND PL D2
LIBERTY BELL LN E4
LIBERTY HILL RD E4
LIBERTY LN NW C9
LIGON AVE NW C9
LILA RD C11
LILY AVE E4
LIMERICK DR D9,E9
LIMESTONE CT C11
LIMPING DOG LN E4
LIMUER LN D7
LINCOLN AVE C9
LINDA LN C10
LINDEN ST NW C9
LINDEN ST SW C9
LINDRICK CT D9
LINDSEY DR C8
LINE BARS DR D2,D3
LINE ST D7
LINLER LN B10
LINNET LOOP E2
LIONS TRAIL E5
LISMORE CT C3
LLOYDTOWN RD C9
LOBLOLLY CT D3
LOCKE LN SE D10
LOCUST DR C2
LODGEPOLE AVE D2,D3
LOKEY DR C8
LOMBARDY ST D7
LONDON CT E9,E10
LONE OAK DR E10
LONG CREEK DR E10,F10
LONG RIDGE LOOP E9
LONGLEAF CT D3,D8
LONGLEAF DR D8
LONGMEADOW CT E9
LONGSTREET CROSSING D2
LONGWOOD DR D9
LOOP DR E5
LOPER DR D4
LOREN ST C9
LORRAINE DR E3
LORRAINE DR SW C8
LORRY CT E3
LOTUS LN C11
LOUDOUN DR F10
LOUISE ST C6
LOVING DR D9
LOWE ST E3
LUCAS LN E9
LUCERNE AVE E2
LUCILLE DR D6
LUCY AVE C3
LUNDEE CT E8
LUNDEE DR D8,E8
LYNN DR E10
LYNWOOD DR D9,E4
LYON DR D10

M
M AND K ST E7
MACAW CT C9
MACK LN C7
MACK LN W C7
MACKEY CT E7
MACKLIN LN D2
MADAWA DR D7
MADDOX AVE E3
MADELYN DR D5,D6
MADISON RD D3
MADISON ST E2,F2
MAE ST E3
MAGNOLIA DR D9
MAGNOLIA ST SE D9
MAHER ST B3
MAID MARION CT C6
MAIN DR C11,D11
MAIN ST C7,D7
MAJESTIC OAK WAY C9
MAJOR RD F10
MALLARD LAKE DR D10
MALONE AVE E4
MALTA PL D7
MAPLE DR C2,D2
MAPLE DR SE D9,D10
MAPLE LEAF CT E8
MAPLE ST E5
MAPLEWOOD DR C4,D4
MARBLE HILL RD D6
MAREDO DR E12
MARGIE LN D5
MARIE DR D7
MARIGOLD DR D10,D11
MARION AVE E3
MARION ST EXT SE D9,D10
MARION ST NE C10
MARION ST SE C10,D10
MARION YOUNG CT C12
MARK ANTHONY RD B9
MARKET PL D10
MARKET PLAZA DR C3
MARLBORO ST NE C10
MARLBORO ST SE D10
MARMITON CT F9
MARSHALL AVE E3
MARSHALL ST C7
MARTIN HOLLOW RD D11
MARTIN LN F7
MARTIN RD C12
MARTIN ST C10
MARTINGALE LN F10
MARVIN DR D9
MARY ANN DR C10
MASON WAY C11
MATANZAS CT C11
MAURICE TERRACE C9
MAY ROYAL DR C10
MAYBELLE LN D10
MAYFIELD CT D2
MAYFIELD DR D2,D3
MAYFIELD RD B8,B9
MAYSON PLANTATION RD E6
MCCAMPBELL ST D7
MCCLAIN ST F6
MCCLENDEN ST E6
MCCORMICK ST EXT C9
MCCORMICK ST NW C9
MCCRAVY CIR D7
MCDONALD ST D6
MCDOWELL LN E2
MCKENZIE CIR E3
MCKENZIE CT E3
MCKENZIE END E3
MCKENZIE LN C10
MCKENZIE PL E3
MCKENZIE ST E3
MCKIE AVE E2
MCKINNEY LN E3
MCKINNEY ST E5
MCMILLIAN ST B9
MCNAIR ST E4
MEAD AVE D9,D10
MEADOW DR C8
MEADOW WOOD PL D10
MEALING AVE E3
MEARES ST E9
MEDICAL PARK DR C8
MEDIE AVE E2
MEDINAH DR E9
MEDLIN ST E3
MELANIE ST D7
MELISSA CT E10
MELODY LN E3
MELROSE DR C10
MELVILLE LN E9
MEPKIN CT F9
MERCY PLACE DR C11
MERIDIAN AVE E2
MERLOT PL E9
MEROVAN DR C3,C4
MERRIWEATHER DR E2,E5
METZ DR E3
MICHAEL CT C9
MID RD C8
MIDDLEBURY EAST LN E9
MIDDLEBURY WEST LN E9
MIDLAND DR D6,D7
MIDLAND PINES DR D5
MIDLOTHIAN CT E D8
MIDLOTHIAN CT W D8
MIKE CIR C10
MILL BRANCH WAY C3
MILL PASS C3
MILL RUN C3
MILL ST C7,E5
MILL ST SPUR E5
MILL STONE LN C3
MILL THAX WAY D4
MILLBROOK AVE E9
MILLER DR D10
MILLER ST B3,F6
MILLRACE CIR B10,B11
MILLROSE CIR E4
MILLWOOD LN C3
MIM WOODRING DR B4,C4
MIMOSA CIR D9
MIMS GROVE CHURCH RD C4
MIMS RD C4
MINIKAHDA CT D9
MINOR RD C7
MINT ST D7
MINTER AVE E6
MINTER ST E5
MIRACLE DR NW C8
MISSISSIPPI AVE C9
MISTLETOE CT C3
MISTY MORNING CT B11
MITCHELL DR D3
MOCCASIN ALLEY E2
MOCKINGBIRD LN E2,E10
MOHAWK DR C9
MOKATEEN AVE E2
MONARCH ST D7
MONETTA ST SE D10
MONROE ST D7
MONTEREY AVE D3,D4
MONTEREY DR E9,E10
MONTGOMERY PL C4,D4
MONTGOMERY ST C7
MONTMORENCI RD C12,D12
MOORE-OCONNOR RD C6
MORGAN AVE E4
MORGAN ST NW C9
MORIAH ST B9
MORNINGSIDE DR C9,E5
MORRIS MILL DR D4
MORTON AVE NE C10
MOSLEY RD C11,D11
MOSS COVE LN E2
MOSSBACK CIR E9
MOSSY OAK CIR D3
MOTLOW DR D5
MOTON ST D3
MOULTRIE DR E8,E9
MOUNTSIDE DR D2,D3
MT ARTHUR DR C7
MUFFIN LN E4
MUIRFIELD CT D9
MULBERRY CT D7
MULLENS ST B3,B4
MULLIS ST F6
MURPHY ST B3,D7
MURRAH AVE E9
MURRAH RD C3
MURRAH RD EXT C3
MURRAY CT E9
MUSCOVY DR C10
MUSTANG DR D5,E5
MYNAH BIRD LN C9
MYRTLE ST D6,E6,E7
MYRTLES COUNTRY LN D7
MYRTLEWOOD LN D5
MYSTERY LN F6
MYSTIC HTS D2

N
NAMON LN E4
NANCY LN D9
NANDINA CT D8
NAPAL DR D3
NAPPIER LN D3
NARCISSUS LN D3
NATALIE LN D8
NATHANIE DR D3
NAVAHO DR E4
NED LN D10
NEIBLING DR C8
NEILSON ST E9
NESBIT DR F9
NETTIE LN E6
NEW BRIDGE RD B11,C10,C11
NEW CASTLE AVE D4
NEW HAVEN LN SW E9
NEW LN SW D9
NEW MORGAN LN E4
NEW ST E6
NEWBERRY ST NW C9
NEWBERRY ST SW C9,D9
NEWFIELD LN NW C9
NEWGATE CT D3
NEWMAN CIR D10
NEWT CT D3
NICHOLSON DR D11
NO-MAD CT B10
NOCTURNE LN E3
NOKESVILLE CIR F10
NORFOLK DR F10
NORHAM GARDENS LN E7
NORMAN PL F10
NORMAN ST E3
NORMANDY LN C8,D8
NORRELL LN F7
NORRIS LAKES RD E5
NORRIS VIEW DR D7
NORTH CAROLINA AVE C9
NORTH HILLS DR E3
NORTH PINES DR D4
NORTH RIDGE CT C4
NORTH RIDGE RD C4
NORTH VIEW ST D3
NORTHGATE CIR NE C10
NORTHLAND BLVD C10
NORTHSIDE DR E4
NORTHWEST DR C12
NORTHWOOD CT E3
NORTHWOOD DR D9
NORWAY DR E3
NOTCHAWAY CT C3
NOTTINGHAM DR D10
NUTGROVE DR D3
NYE ST E6

O
OAK BROOK DR F10
OAK CREEK DR C2,D2
OAK CREST DR B3
OAK GROVE RD E10
OAK PL C8
OAK ST C9,D6,D7
OAKBROOK DR D2,D3
OAKDALE AVE D3
OAKDALE DR E4
OAKHURST DR C3
OAKLAND DR C3
OAKLAND HILLS ST D9
OAKLEAF DR C3
OAKMONT LN E9
OAKWOOD DR B9,C6
OBANNION CT E7,F7
OBSERVATORY AVE E3
OGEECHEE CT F4
OLA HITT LN E9
OLD AIKEN RD E3,E4
OLD AIKEN RD EXT E4
OLD AIRPORT RD D10
OLD APACHE LN E7
OLD BARNWELL RD D12,E12
OLD CARLINE RD D6,D7
OLD CHAVOUS RD E5,F5
OLD CHEROKEE DR E4
OLD CHEROKEE INDIAN RD C6
OLD DEPOT ST E6
OLD DIBBLE RD D11,D12,E11
OLD DOMINION RD E10
OLD EDGEFIELD RD E3
OLD ELLIS SQ E10
OLD GRANITEVILLE HWY B7,C7
OLD HADDEN RD E6
OLD LLOYDTOWN RD C9
OLD MAGNOLIA LN F6
OLD MARKET ST E9
OLD MARTINTOWN RD C2,D2,E3
OLD PLANTATION RD D2
OLD POPE RD C9
OLD POWDERHOUSE RD D10
OLD POWERHOUSE RD C5
OLD RIDGE RD C4,C5
OLD STONE LN E10
OLD STORM BRANCH RD E4,E5
OLD SUDLOW LAKE RD D4,D5
OLD TOWN RD E9
OLD TROLLEY LINE RD E6
OLD WAGENER RD D10,D11
OLD WALDEN WELL RD D3
OLD WALNUT BRANCH RD C3
OLEANDER DR SE D9
OLIVE HEIGHTS RD C6
OLIVIA WAY E7
ONEAL DR E7
OPAL ST D7
ORANGE ST D4,E4
ORANGEBURG ST NE C10
ORANGEBURG ST SE D10
ORCHARD WAY D3
ORIOLE AVE E2
ORIOLE ST D9,E9
ORION ST C7
OSBON DR C10
OSPREY PT D2,E2
OVERLOOK CT E2
OVERLOOK DR SW C8
OWENS ST E9,F6
OXFORD ST N E5
OXFORD ST S E5
OXPENS RD E7

P
PACER PARK LN B9
PADDOCKS BEND E8
PALM BREEZE LN E7
PALM DR SE D9,D10
PALMETTO AVE D3,E3
PALMETTO LN SW C9
PALMETTO PL E2
PAMPAS LN D4
PANORAMA PL D10
PARIS AVE D3
PARK AVE E2
PARK AVE SE C9,C10,D10
PARK AVE SW C9
PARK PLACE ST C6
PARKER DR E4
PARKER ST E6
PARKWAY SOUTH DR SW D9
PARROT ST D11
PARSONS CIR SW D9
PARSONS LN SW D9
PARTRIDGE CT E8
PARTRIDGE DR E8,E9
PARTRIDGE LN E2
PASCALIS PL E8,E9
PATRICIA CT D10
PATRICIA DR D4,E4
PAUL WESTON DR D4,D5
PAWNEE DR SW D9,E9
PEACE DR B9
PEACE LILY DR E5
PEACH BLOSSOM ST D3
PEACH ORCHARD PL NW C9
PEACOCK CT E9
PEARSON AVE E4
PEBBLE LN D10
PECAN GROVE RD D3
PECAN ST D6,E6
PECONIC CT D10
PEELER DR C7
PEEPLES PATH C6
PEGGY CIR E6
PELLET DR C8
PELZER ST E6
PENDLETON ST NW C9
PENDLETON ST SW C9
PENDULA CT D11
PENINSULA PT D9
PENMAR ST D9
PENN ST C3
PEPPER BRANCH RD F5
PEPPER HILL WAY C8
PERRIN ST NW C9
PERSHING DR E2
PERTH CT N D8
PERTH CT S D8
PH RD E6
PHEASANT CT E2
PHEASANT RUN E10,E11
PHILLIPS ST B9,C7
PHILPOT LN F3
PHOENIX ST E2
PHOTINIA DR D10,E10
PHYSICIAN DR C8
PICKENS AVE NW C9
PIEDMONT AVE D3
PIERCE ALLEY E8,E9
PIN OAK DR C8
PINCKNEY PL E8
PINE AVE SE D9
PINE BARK LN C4
PINE BUTTE LN D4
PINE CONE DR B10
PINE DR NW C9
PINE HILL DR C10,D7
PINE LOG RD D8,D9,E6,E7,E8,E9,F6
PINE ST B9,C7,C11,D6,D7,D11,E5,E7
PINE TREE LN E4
PINE VIEW DR D8
PINECREST AVE C9
PINECREST DR D3,E6
PINEGROVE RD E5,F5
PINEHURST AVE SE D10
PINELAND DR E4
PINELAND TERRACE B9,B10
PINELAND TERRACE SW C9
PINEVIEW AVE D3
PINEVIEW CIR E5
PINEVIEW DR E4
PINEWOOD CT D2
PINEWOOD RD D3
PINEY HEIGHTS RD E6,E7
PINION RD D3
PIPELINE RD A9,B9
PISGAH RD D3
PISGAH-FIVE NOTCH RD D3
PLAINVIEW DR D7
PLANK RD E3
PLANTATION CT D2
PLANTATION DR D2,E8
PLAYGROUND ALLEY D6
PLEASANT POINTE DR E7
PLEASURE ISLAND RD D6
PLUNKETT AVE NW C9
PLUTO LN D7
PLYMOUTH DR C12
POLARIS DR E9
POLATTY ST D7
POLLEN CT E5
POLO DR SE D10
PONCE DE LEON AVE E3
POND ALLEY D6
POND ROW E5
PONDER CT D8
PONDEROSA DR D3
PONY TRAIL F9,F10
POPLAR PL SE D9
POPPY CT D8
PORTOFINO LN SW E9
POSEY ST E6
POSNER ST C7
POST OAK DR E2
POST OAK LN E2
POWDERHOUSE RD D10,E10
POWELL ST C7
POWERHOUSE RD D4,E3,E4
POWERLINE LN E2,F2
POWERS CT C4
PRAGUE ST E4
PRAM CT E3
PREISTER LN E11
PRESIDENT DR NW C9
PRESSLEY AVE D3
PRESTWICK CT D9
PRETTY RUN DR E2
PRICE AVE D9
PRICKLY PEAR CT D8
PRIDE AVE D3,D6
PRIDES CROSSING D8
PRIMROSE WAY D7
PRINCE WILLIAM DR C4
PRINCESS LN B10
PRIVACY LN D4
PROJECT RD E6,E7
PROSPERITY LN C10
PROUD PACER DR C8

ROAD NAME INDEX

AIKEN—NORTH AUGUSTA URBAN AREA

PSA RD F4
PUDS PL C5
PURPLE MARTIN ST D6,E6

Q
QUAIL DR C2
QUAIL HOLLOW CT E9
QUAKER RIDGE RD D9
QUEENS CT E9
QUIMBY ST C7

R
RABBIT HILL DR E7
RABBITFOOT LN E7
RABORN CT D3
RACEHORSE WAY E9
RADIANCE DR E3
RADIO STATION RD E3,E4
RAILROAD AVE E2,F2
RAILROAD ST C7,E5
RAINBOW FALLS RD B5,C5,C6
RAINTREE CT E9
RALEIGH DR D6
RALPH GREEN DR E6
RAMBLEWOOD RD E10
RANDALL ST C7
RANDOLPH ST SE D10
RANDOLPHS CORNER LN D7
RAPIDS CT E2
RAVEN CIR B9
RAVEN DR D3,E3
RAVENEL ST C9
RAVENWOOD CT D8
RAY LN SE D9
READING CT E10
REAMS RD D2
RECREATION DR E9
RED FOX CT D4
RED MAPLE CT C4
RED OAK DR C11,D11
RED TIP LN C10,C11
REDBUD DR C3
REDD CIR C9
REDD ST EXT C9
REDD ST NW C9
REDDS BRANCH RD C11,D11
REDGLOBE ST C3,D3
REDWOOD DR E8
REESE ST E6
REGIONAL CT C8
REID DR D10
REMINGTON PL E12
RENNIE ST C7
REPRESENTATIVE DR C9
RESIDENCE DR C9
REST MASTER LN B3,C3
RETREAT PL C8
RETRO DR D11
RETTA MAE CIR B9
REVCO RD F4
REYNOLDS POND RD B9,B10
RHINESTONE DR D8
RHODEN ST D7
RHODODENDRON PL SE D9
RHOMBOID EXT D3
RHOMBOID PL D3
RHONE ST C8
RICE BOTTOM RD E5
RICH RD C9
RICHARDSON LN C10
RICHARDSONS LAKE RD D8,E8
RICHLAND AVE E C9,C10,D10
RICHLAND AVE W C8,C9
RICHLAND RD D4
RICK DR D2
RIDAN WAY D8
RIDGE AVE NW C9
RIDGE CLIFF CT E3
RIDGE RD B3,B4,C4,C5
RIDGECREST AVE E3
RIDGECREST AVE SW C9
RIDGECREST CIR E5
RIDGECREST RD B9,D6
RIDGEFIELD DR D4
RIDGELAND DR C4,C5
RIDGEMONT DR E8
RIDGEMOOR DR D8,D9
RIDGESIDE DR E5
RIDGEWOOD LN C8
RILEY CT D2
RINEHART WAY D8
RIPPLING CREEK LN D3
RITA AVE D3
RITA CT D3
RIVER BLUFF RD E2
RIVER CLUB LN F3
RIVER COMMONS BLVD E3
RIVER OAK DR E2
RIVER WIND DR D2
RIVERBIRCH DR D10
RIVERBLUFF CT E2
RIVERBLUFF DR E2
RIVERNORTH DR F3,F4
RIVERS CIR D3
RIVERSIDE BLVD E3,F2,F3
RIVERVIEW DR E2
RIVERVIEW PARK DR E2
RIVIERA CT D9
RIVIERA RD D9
ROAN AVE D2,D3
ROBBE ST D7
ROBERT M BELL PKWY C8
ROBIN RD D10,E2,E3
ROBINHOOD TRAIL E10
ROBINSON DR D2
ROBINSON ST B9,E6
ROBINWOOD DR D10
ROBLE AVE D3
ROCK TOWN DR C7
ROCKBROOK LN D2
ROCKROSE DR C3
ROCKWOOD DR E2
RODGERS RD B10,C10
ROGERS COUNTRY LN E10
ROGERS TERRACE NW C9
ROLLING ROCK RD E10
ROOSEVELT CT NE C10
ROSALES LN E6
ROSE HILL C11
ROSEL DR E4
ROSELITE ST D7
ROSEMARY DR SW D9
ROSEMARY LN D3
ROSEMARY ST D3
ROSEMONT DR C9
ROSES RUN D10,E10
ROSEWOOD CIR E7
ROSIER CIR B9,B10
ROSIN CT E9
ROSLYN CIR D9
ROUND HILL CT D9
ROWDY FRIENDS RD C12
ROYAL OAK CT C9
ROYAL PINE DR E7
ROYAL PL B3
ROYAL ST E6
ROYALETTE AVE E3
RUBINS COTTAGE LN D8
RUBY ST E6
RUDY MASON PKWY C10,D10
RUFFIAN RD D8
RUMLEY RD D5
RUNNEL VW E2
RUSH AVE D3
RUSHTON CT E3
RUSHTON RD C11,D11
RUSSELL ST F6
RUSSELLWOOD CT E9
RUSTY LN D7
RUTH LN D10
RUTHERFORD PL E9
RUTLAND DR C9,C10
RUTLEDGE LN E2
RUTLEDGE RD SW C8
RYE FIELD RD D8

S
SABAL DR E10
SADDLE HORSE RD E6
SADDLEBRED LOOP B9
SADDLEBROOK TRAIL D6
SADDLEJUMP PL C10
SADIE ST D3
SAGE CT C3
SAINT ANTHONY ST B3
SALUDA DR C9
SALUDA ST NE C10
SALVATION LN E4
SAMS CLUB DR C8
SAMUELS COUNTRY LN D5
SAMUELS ST D3
SAN JOSE RD D3
SAN SALVADOR DR E2
SAND BEND RD B9
SAND FOX PL D10
SAND HILL CT D4
SAND PIT RD F3
SAND PIT RD EXT F3
SAND RIVER CT SW C9
SANDERS DR D3
SANDERS ST E3
SANDHURST PL SW D9
SANDLEWOOD WAY E7
SANDPIPER PL E9
SANDSHIFTER CT D8
SANDSPUR LN E7
SANDSTONE BLVD E9
SANDY LN B9,B10
SANDY RIDGE RD B6,C5,C6
SANDY RUN E9
SANTE FE RD C4
SANTEE AVE C9
SAPELO DR F3
SAPP DR E5,F5
SARAH ST E7
SARATOGA ST C8
SASSAFRAS RD B9
SATOMI WAY D10
SATURN WAY B9
SAVANNAH BARONY DR D2
SAVANNAH DR E8,E9
SAVANNAH PT E2
SAVANNAH RIVER PL F3
SAW PINE DR C11
SAWYER LN SW D9
SCENIC CT E3
SCENIC FOUNDATIONS DR D5
SCENIC LAKES DR D4,D5
SCHLEY ST D7
SCHOLAR LOOP C8
SCHOOL RD E5
SCHOOL ST D6,D7
SCHRODER AVE NE C10
SCHULTZ HILL DR E4
SCOTT DR D3
SCOTTS RANCH RD B9
SCOTTSVILLE RD F5
SCREEN CT E5
SEA LN SE C9
SEABORN DR E3
SEASHELL RUN E5
SEASTRUNK ST C7
SECOND AVE E4
SEDGEWOOD CT C3
SEMINOLE AVE E4,E5
SEMINOLE AVE NW C9
SEMINOLE DR E4
SEMINOLE ST C8
SENATE DR NW C9
SENECA AVE C8,C9
SENN ST C7
SEQUOIA ST B9
SERENE PATH C6
SERENITY LN C6
SERPENTINE AVE D3
SESSIONS DR E10
SETON CIR D2,E2
SETTERS CT D4
SETZER LN D7
SEVEN OAKS DR E9
SEYMOUR DR E3
SEYMOUR PL E3
SHAD ROW E2
SHADDOHILL PL C3
SHADOW DR C8,C9
SHADOW LN E3
SHADOW OAK PL E10
SHADOW RIDGE LN C10
SHADOWMOOR CT E2
SHADOWOOD DR D10
SHADY LN NW C9
SHAKERAG RD E10
SHANNON DR B4,C3,C4
SHANNON LN E9,E10
SHAPIRO ST E6
SHARYN LN E9,E10
SHASTA DAISY PATH D4
SHAWNEE DR D2,D8,E2,E8
SHAWS CREST DR B10
SHAZACH LN C7
SHEARWATER WAY E6
SHEFFIELD ST D4
SHELBY DR E9
SHENANDOAH ST B9
SHERIDAN AVE E2
SHERRY DR SE D9
SHERWOOD FOREST DR C6
SHERWOOD PL SE D10
SHILOH HEIGHTS RD B9,B10
SHINING STAR LN E4
SHIPLEY CT C8
SHIRLEY DR E6
SHIRT LN E7
SHOALS WAY CT D2
SHOPPES WAY E3
SHORE DR C9
SHORT CT E9
SHORT ST E3,E9,F6
SHORTLEAF CT D3
SHREWSBURY LN E10
SIDEREAL AVE E3
SIDNEY CT D3
SIERRA DR D10
SIESTA LN E5
SIKES AVE E3
SILOS RD F6
SILVER BLUFF RD D9,E8,E9
SILVER FOX CIR C3
SILVER FOX WAY D4,D5
SIMMS ST C7
SIMONDS ST D7
SIMPLE SAVINGS DR C8
SINCLAIR DR D3
SINGLETREE LN E9
SIRIUS DR E9
SISKIN CIR E3
SIZEMORE CIR E10
SKYVIEW DR E3
SKYWATCH DR D11
SLASH CT D3
SLATER CIR D7
SLEEPY HOLLOW LN C6
SMALLRIDGE ST D9
SMITH-HARDY RD F6
SMITHS LAWN DR C10,C11
SNAPDRAGON LN C6
SNIPES RD C11
SNOW HILL CT E2
SOCASTEE DR E2
SOCIETY HILL DR E9
SOLANN ST SE D10
SOLSTICE MEADOW LN F9
SOMBRERO CT E5
SOMMERS AVE NE C10
SONG SPARROW ST E6
SONOMA PL E9
SONORA CT C11
SOURWOOD DR C4
SOUTH AIKEN LN D9,E9
SOUTH BOUNDARY AVE SE D9,D10
SOUTH BOUNDARY AVE SW C9,D9
SOUTH CAROLINA AVE C9
SOUTH CENTENNIAL AVE D10,E10
SOUTH FORK BEND F6
SOUTH PARK COMMONS D9
SOUTH ST D7,E5
SOUTHBANK DR D10
SOUTHEASTERN LN C8
SOUTHERN AVE E6
SOUTHERN PINES DR D3
SOUTHERN VIEW DR C7
SOUTHGATE DR F9
SOUTHMEADOWS BLVD E10,F10
SOUTHWOOD CT D8
SOUTHWOOD DR D2
SPARKLEBERRY LN E10
SPARTAN DR D4
SPAULDING DR E9
SPENCER DR E9,E10
SPERRIN CIR E10
SPIRIT LN C12
SPOFFARD ROW E5
SPORTHORSE LN F9
SPOTTED TOWHEE RUN E6
SPRING DR C7,C8,D3
SPRING FOREST CIR E9
SPRING GARDEN ST D3,D4
SPRING HILL CT C3
SPRING OAK LN E3
SPRING RD E4
SPRING STONE CT E9
SPRING VALLEY CT E8
SPRING VALLEY DR E8
SPRINGDALE RD E2
SPRINGKNOB CIR D2
SPRINGSIDE LN C8
SPRINGTIME LN D5
SPRINGWOOD CT D3
SPRINGWOOD DR D3,E8,E9
SPRINGWOOD LOOP D7
SPRUCE CT D3
SPUR CT C3
SPYGLASS DR E9
SQUIRE ST D10
ST ANDREWS WAY D8,D9
ST ANNES CT D9
ST ANTHONY ST B3,B4
ST EDWARD CT C2
ST JAMES ST D3
ST JOHNS PL E7
ST JULIAN PL C3
ST MARYS DR B3
ST PHILLIP RD F6
STADIUM CIR E4,E5
STANMORE ROW E9
STANTON DR E2
STAPLETON DR D3
STAR BRIGHT LN E4
STARBUCK DR D10,D11
STAUBES LN SE D9,D10
STAVE CT D2
STEADMAN RD C11
STEEPLE RIDGE RD E9,E10
STEEPLECHASE RD F9
STEPHENS EST C4
STEPHENS FARM LN C3,C4
STEPHENS RD C6
STERLING DR D3
STEVENSON CT F5
STEVIE SEYMOUR ST D3
STEWART DR D10
STIRRUP CUP CT D5
STIRRUP DR C3
STONE DR D10
STONEGATE DR E8
STONEVIEW ST D6
STONINGTON LN E9
STONO CT C11
STORM BRANCH RD E4,F5,F6
STORM CT F5
STRATFORD DR E10
STRAW BONNET LN E7
SUDLOW HILLS CT D5
SUDLOW LAKE RD C4,D4,D5,D6
SUDLOW LN D5
SUDLOW RIDGE RD D5
SUFFOLK DR E9
SUGAR CANE CT E7
SUGAR HILL DR D6
SUGAR MILL PL C8
SUGARWOOD DR D9
SUMMER BREEZE DR C5
SUMMER LAKES DR B11
SUMMER PLACE DR B9,C9
SUMMERALL CT D9
SUMMERCREEK DR C5
SUMMERHILL AVE C8
SUMMERHILL RD E3
SUMMERWOOD WAY D8
SUMMIT COMMONS CT E3
SUMMIT DR C8
SUMTER ST E5
SUMTER ST NE C10
SUMTER ST SE C10,D9,D10
SUNDY AVE NE C10
SUNFEST DR E4
SUNRIDGE RD D9
SUNRISE CT E3
SUNSET DR C11
SUNSHINE CIR F10
SUNSHINE CT F10
SUNSHINE ST E5
SUNVIEW DR E3
SURREY CIR D10
SURREY PARK DR E10
SUSSEX CT E10
SWALLOW LAKE DR D4,D5
SWALLOWTAIL LN D7
SWATHMORE AVE D3
SWEET BRANDY LN D6
SWEETBAY CIR D7
SWEETGUM LN B9
SWEETWATER CT C3
SWEETWATER RD B3,C3
SWINT ST C7
SYBAL LN C12
SYCAMORE DR E3
SYCAMORE ST D3,E6
SYLVIA RD D10

T
T AND S DR B9
TAHOE DR D10
TALATHA CHURCH RD F10
TALISMAN DR E3
TAMARACK DR D3
TAMIL DR E10
TANAGER RD E2,E3
TANGLEWOOD DR E4
TAYLOR DR B9,B10
TAYLOR PLANTATION LN E6
TAYLOR POND RD C4,C5
TAYLOR ST C7
TAYLOR ST SW D9
TEA OLIVE CT E9
TEAGUE ST NW C9,C10
TEAL CT E2
TEAPOT RD E4
TEKE LN F10
TENDER PATH D7,E7
TENNESSEE AVE NW C9
TENNESSEE LN C9
TERESA AVE D3
TERRA COTTA LN F5
TERRACE CIRCLE DR E3
TERRACE RD E4
TERRY DR C9
TESS ST D5
THAXTON CT E3
THE BUNKERS DR SW D9
THE CORNERS DR SW D9
THIRD AVE SW D9
THIRD ST D7,E6
THISTLE CT C3
THOMAS GROVE CT F6
THOMAS PARK RD E4
THOMAS RD E4
THOMAS ST B9,D9
THOMPSON AVE E4
THORNWOOD DR C3
THOROUGHBRED RUN D10
THORPE LN SE D10
THURMOND ST E3
THURMOND WAY E3
THYME ST D7
TIGER LILY CIR E3
TIKI CT E5
TILLER LN D7
TIMBER RUN C11
TIMBERIDGE DR C3
TIMBERLANE RD D10
TIMMERMAN ST D7
TIMOTHY CROSSING CT C3
TINKERERS ROW E8
TIRASCO CT D7
TOBY AVE D11
TOBY EXT C11
TODD AVE E4
TOMMY LN B10
TOOLE CIR F5
TOOLE ST NW C9
TOOLEBECK RD D11,E11
TOPAZ ALY E5
TORNADO TRAIL E7,F7
TORRY AVE D3
TOUCAN CT B9
TOWHEE AVE E3
TOWN CREEK RD E9
TOWNSEND ST E4,E5
TRACEWOOD PL E9
TRAFALGAR ST SW C9
TRAIL OF SAND LN F6
TRAIL PT E8
TRAIL RIDGE CT D9
TRAIL RIDGE RD D8,D9
TRAILWOOD AVE D10
TRAMAIN LN C7
TRANQUILITY CREEK DR E4
TRAVELLERS LN E9
TREMONT DR E8,E9
TRENTON LN NW C9
TRESTLE PASS D7
TRICEMONT ST C8
TRICKLING CREEK DR D5
TRIMMIER PL E3
TRIPLE TREE LN E9
TROLLEY LINE RD C7,C8,C9
TROLLEY RUN BLVD C8
TROON WAY D8,D9
TROTTERS RUN CT D8
TROY LN C11,C12
TUCKER LN D6
TULANE DR E10
TULIP DR E4
TUMERIC ST D7
TURABI LN E4
TURBYFILL LN D11
TURNBERRY CT N D8
TURNBERRY CT S D8
TURNBULL ST D6,D7
TURNER ST E5
TURNSTONE DR E6
TURPIN LN E9
TUSCANY TRCE D3
TUTT ST E6
TWIGGS CIR E4
TWIGGS FAMILY LN C4
TWILIGHT LN C10
TWIN CREEK FARM RD B11,C11,C12
TWIN HILLS RD C4
TWISTED NEEDLE CT D4
TWO NOTCH RD SE D9,D10
TYLER AVE F3
TYLER HILL RD N C11
TYLER HILL RD S C11
TYLER ST E9

U
UMBRIA CT F9
UNION BAPTIST RD C9
UNION CHURCH LN C9,C10
UNION ST NE C9,C10,F3
UNION ST SE C9,D9
UNIVERSITY LN C8
UNIVERSITY PKWY C8,C9

V
VALLEY GREEN DR SW C9
VALLEY RD C9
VALLEY VIEW CT B9,C9
VALLEY VIEW ST C8,C9
VAN BRYAN DR B9
VANDERBILT DR E10
VARDEN DR D8,D9
VARN LN E2
VAUCLUSE RD C8,C9
VAUD ALLEYY E2
VENABLE CIR E6
VERDERY ST D3,D7
VERNON ST E4
VICEROY LN D7
VICTORIA DR D3
VICTORIA DR NW C9
VICTORIA LN E3
VICTORY LN E6
VIDOT CT E4
VIEW POINTE CT E3
VIGILANCE WAY D4
VILLA OAK CT E6
VILLAGE DR D10
VILLAGE GREEN BLVD E8,E9
VILLAGE PKWY E2
VINCENT AVE NE C10
VINSON CT E5
VIOLETS DR C12
VIREO DR D3,E3
VIRGINIA AVE C9
VIRGO CT E9
VISTA DR D11
VIVION DR D9
VIVION PL D9
VOORHEES ST C10

W
W ARLINGTON HTS E2,E3
W BUENA VISTA AVE E2,E3
W CLIFTON AVE E2,E3
W FIVE NOTCH RD B3,C3,D3,E3
W FOREST AVE E2,E3
W HUGH ST D3,E3
W MAIN ST E2
W MARTINTOWN RD C2,D2,E2,E3
W MCKENZIE CT E3
W PINE GROVE AVE E2,E3
W SPRING GROVE AVE E2,E3
W SUMMIT AVE E3
W WOODLAWN AVE E2,E3
WACCAMAW DR D2,E2
WADE WAY D6
WADLEY DR B9
WAGENER RD C12,D10,D11,D12
WAITES ST D10
WALDEN POND CT D9
WALKER AVE E3
WALKER AVE SE D9
WALKER ST E6
WALKING HORSE CIR C4
WALL ST E5
WALLACE GREEN ST B9
WALNUT CT C3
WALNUT GROVE DR C3
WALNUT LN C3,C4
WALSH WAY D2
WALTER WAY C12
WALTON RD E6
WANDO DR E2
WANDO RIDGE RD D8
WAPOO DR E2
WARD CIR D10
WARD PARK DR E5
WARE DR D3
WAREHOUSE RD C10,D10
WARREN CT C3,D3
WARREN RIDGE CT E7
WARREN ST D7
WASH-A-WAY DR C11
WASHINGTON CIR C9
WATCHMAKER ROW E8
WATER OAK DR E8
WATERFORD CT C3
WATERLILY LN D3
WATERLOO PL E7

ROAD NAME INDEX

AIKEN—NORTH AUGUSTA URBAN AREA

WATERLOO ST SW	C9
WATEROAK CT	E2
WATERS EDGE DR	E8
WATERWAY CT	D8,E8
WATTLE ST	D7
WAXHAW DR	D8,E8
WAY OF PEACE	E3
WAYCROSS DR	E7
WAYLAND ST	E6,E7
WAYLAND ST EXT	E7
WEAVER ST	C9
WEBBS PARK DR	E4
WEBLEY ST	D3
WEDGEWOOD CT	E10
WEDGEWOOD DR	E10
WEEPING WILLOW LN	D7
WELDON WAY	C6
WELLINGTON RD	D2
WELLS RD	D2,D3
WEST AVE	C6,E2,E3,E5
WEST DR	E4
WEST RD	D12
WEST ROLLINGWOOD RD SW	C8,C9
WEST TERRACE	E2
WESTCLIFF DR	C8,D8
WESTDALE AVE	C8
WESTMINSTER WAY	E4,E5
WESTMONT DR	C9
WESTOBOU CROSSING	E2
WESTON ST	E3
WESTOVER DR SE	D9
WESTSHIRE PL	E3
WESTSIDE DR	E4,E5
WESTWINDS DR	C11
WESTWOOD DR	D9
WETLAND WAY	C4
WEYANOKE CT	F10
WEYHILL PL	C8
WEYMOUTH PL	E10
WHALEY POND RD	C6
WHALEY ST	D7
WHARTON ROW	E9
WHATLEY DR	D3
WHEAT CT	E7
WHEAT RD	C11
WHEELER CIR	E7
WHEELER DR SW	D9
WHINGHTER LN	E2
WHIPPOORWILL CT	E9
WHISKEY RD	D9,E9,E10,F10
WHISPERING PINES TERRACE	B9,B10
WHITE ASH ST	D7
WHITE HERRON CIR	B9
WHITE OAK DR	C3
WHITE PINE CT	D3
WHITE PINE DR	D3
WHITE WAY ST	D7
WHITEBARK AVE	D3
WHITECAP PL	F9
WHITEHALL PL SE	D9
WHITEHALL RD	C4,D4
WHITEMARSH DR	D9
WHITEWOOD WAY	C2,D2
WHITLAWS RD	E3
WHITNEY DR SW	D9
WHITNEY ST	D6
WHITT CT	E3,E4
WICKHAM DR	D6
WILD BERRY RD	C11
WILDE AVE	D3
WILDHAVEN DR	D10
WILDMEADE CT	D2
WILDS AVE	E9
WILDWOOD DR	D3
WILDWOOD RD	C8
WILLARD TERRACE	C9
WILLIAMS DR	D9
WILLIAMS LN	B9,B10
WILLIAMS SAND RD	F10
WILLIAMS ST	C7
WILLIAMSBURG ST NE	C10
WILLIAMSBURG ST SE	C10,D10
WILLIAMSON DR	E5
WILLINGHAM DR	E4
WILLIS CIR	C7
WILLIS CT	C10
WILLIS HILL RD	C10
WILLIS RD	E7
WILLOW LEAF PL	C8
WILLOW LN	E4
WILLOW RUN	E3
WILLOW RUN RD	C10,C11
WILLOW SPRINGS DR	E4
WILLOW WOODS DR	E10
WILSON PARK DR	D3
WILSON RD	E5
WINBURN ST	D3,E3
WINCHESTER LN	E11
WIND SONG WAY	E7
WINDCHIME CT	D9
WINDMILL DR	D10
WINDSOR DR	E4
WINDSOR PL SE	D9
WINDY MILL CT	D4
WINDY MILL DR	D4
WINDY PL	C6
WINEBERRY LN	C4,C5
WINGED FOOT DR	E9
WINISK DR	E9
WINTHROP DR	E10
WINYAH DR	D2,E2
WIRE RD	B10,B11,C10
WISE CREEK LN	C8
WISE HOLLOW RD	D10,E10
WISTERIA LN	D7
WITHERING HEIGHTS RD	C6
WOFFORD CIR	E10
WOLDUS RD	C5,D5
WOMRATH CT	E3
WOMRATH RD	E3
WOOD POND LN	C9
WOOD TRACE DR	E8
WOOD VIEW DR	C7
WOODBERRY LN E	E3
WOODBERRY LN W	E3
WOODBINE RD	D9
WOODBRIDGE DR	D10
WOODEN DR	D3
WOODHILL PL	D9
WOODLAKE DR	E8
WOODLAND DR	E4
WOODLAND DR E	C12
WOODLAWN CT	E3
WOODLAWN LN	E3
WOODMONT CT	D10
WOODRUFF CT	D8
WOODS BEND	D8
WOODS EDGE CT	D9
WOODS END WAY	D8
WOODS LN	E4
WOODSIDE DR	E10
WOODSIDE EXECUTIVE CT	E9
WOODSIDE PLANTATION DR	E9
WOODSTONE WAY	D2
WOODTHRUSH LN	F9
WOODVALE LN	D10
WOODVALLEY DR	E8
WOODVINE DR	C3
WOODWARD DR	D11,D12
WOODWARD ST	D9
WOODWARDIA GLENN	E10
WOODWIND WAY	D9
WREN PL	E9
WREN RD	E3
WRIGHTS MILL RD	C10,C11,C12
WYMAN ST NE	C10
WYNNEWOOD LN	C8
WYTHE DR	D6
Y	
YARDLEY DR	E3
YATES ST NE	C10
YAUN CIR	C5
YAUN RD	C5
YELLOWWOOD CT	D3
YEMASSEE AVE	C9
YESTERDAY DR	C7
YO RD	C6
YONN ST	D7
YORK ST NE	C9,C10
YORK ST SE	C9,D9
YUCCA AVE	C4
Z	
ZEKIA DR	D11
ZELKOVA CT	D10
ZINNIA LN	C6

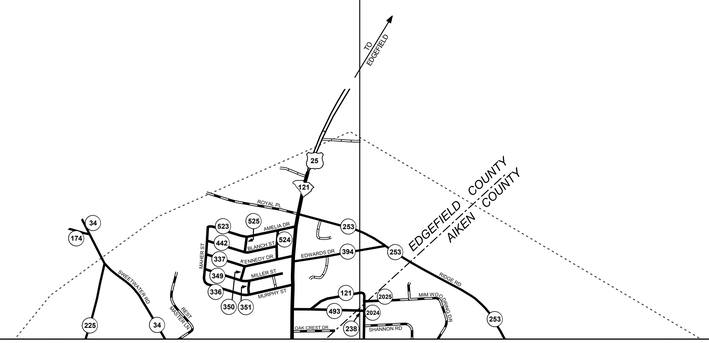

General Highway System
SHEET 1
AIKEN - NORTH AUGUSTA URBAN AREA

PREPARED BY THE
SOUTH CAROLINA DEPARTMENT OF TRANSPORTATION
IN COOPERATION WITH THE
U.S. DEPARTMENT OF TRANSPORTATION
FEDERAL HIGHWAY ADMINISTRATION

AUGUST 2019

0.25 0.00 0.25 0.50 Miles

1320 0 1320 Feet

The South Carolina Department of Transportation makes no representations or warranties, implied or expressed, concerning the accuracy, completeness, reliability, or suitability, for any particular purpose of the information and data contained on this map or any information furnished in connection herewith.

For ordering information, please contact:
South Carolina Department of Transportation
Engineering Publications Sales Office
955 Park Street
Columbia, SC 29201 (803) 737-4533
E-mail: engrpubsales@scdot.org

For comments concerning this map, please contact:
GIS/Mapping - (803) 737-3103
E-mail: GISMapping@scdot.org

ROAD SYSTEM

INTERSTATE - - - - - - - - - - - - 999
U.S. ROUTE - - - - - - - - - - - - 999
S.C. ROUTE - - - - - - - - - - - - 999
SECONDARY ROUTE - - - - - - 9999
EXIT NUMBER - - - - - - - - - - - - 999
INTERSTATE - - - - - - - - - - - -
MULTI-LANE HIGHWAY- - - - -
TWO-LANE HIGHWAY- - - - - -
DIVIDED HIGHWAY- - - - - - - -
UNPAVED HIGHWAY - - - - - - -
PAVED COUNTY- - - - - - - - - -
UNPAVED COUNTY- - - - - - - -
PRIVATE - - - - - - - - - - - - - - -
RAILROAD - - - - - - - - - - - - - -
GENERAL HIGHWAY BRIDGE (BETWEEN 20' - 150') - - - - - - - -
BRIDGES OVER 150' ARE SHOWN AT ACTUAL SCALE

HYDROGRAPHY

NARROW STREAM - - - - - - - - - -
WIDE STREAM OR RIVER - - - - -
RESERVOIR, POND OR LAKE - -
WETLAND OR MARSH - - - - - - -

BOUNDARY

STATE LINE - - - - - - - - - - - - - - - -
COUNTY LINE - - - - - - - - - - - - - -
INCORPORATED AREA - - - - - - -
EXTENT OF LARGE SCALE MAP - - - - - - - - -
MILITARY INSTALLATIONS AND GOVERNMENT INSTITUTIONS
NATIONAL AND STATE FORESTS, STATE PARKS, AND NATIONAL WILDLIFE REFUGES - - - - - - -

MAP FEATURES

ARMORY - - - - - - - - - - -
AIRPORT COMMERCIAL
AIRPORT GENERAL- - -
POINT OF INTEREST- -
COURTHOUSE - - - - - -
HOSPITAL - - - - - - - - -
SCHOOL - - - - - - - - - - -
WELCOME CENTER AND REST AREA - -
CORRECTIONAL INSTITUTION - - - - - - -
SCDOT DISTRICT OFFICE / MAINTENANCE SHOP - - - - -

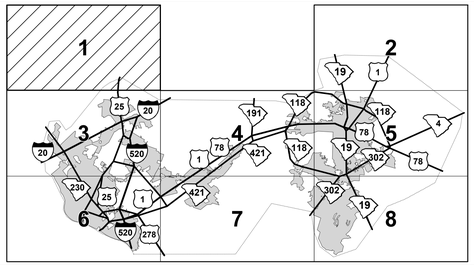

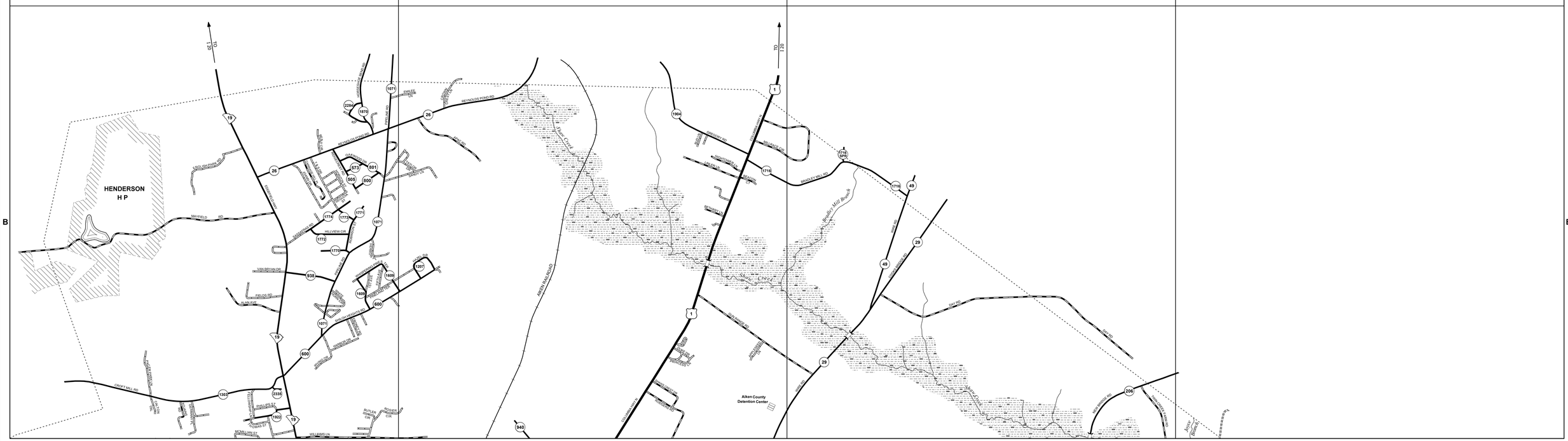

General Highway System
SHEET 2
AIKEN - NORTH AUGUSTA URBAN AREA

PREPARED BY THE
SOUTH CAROLINA DEPARTMENT OF TRANSPORTATION
IN COOPERATION WITH THE
U.S. DEPARTMENT OF TRANSPORTATION
FEDERAL HIGHWAY ADMINISTRATION
AUGUST 2019

0.25 0.00 0.25 0.50 Miles
1320 0 1320 Feet

The South Carolina Department of Transportation makes no representations or warranties, implied or expressed, concerning the accuracy, completeness, reliability, or suitability, for any particular purpose of the information and data contained on this map or any information furnished in connection herewith.

For ordering information, please contact:
South Carolina Department of Transportation
Engineering Publications Sales Office
955 Park Street
Columbia, SC 29201 (803) 737-4533
E-mail: engrpubsales@scdot.org

For comments concerning this map, please contact:
GIS/Mapping - (803) 737-3103
E-mail: GISMapping@scdot.org

ROAD SYSTEM

- INTERSTATE
- U.S. ROUTE
- S.C. ROUTE
- SECONDARY ROUTE
- EXIT NUMBER
- INTERSTATE
- MULTI-LANE HIGHWAY
- TWO-LANE HIGHWAY
- DIVIDED HIGHWAY
- UNPAVED HIGHWAY
- PAVED COUNTY
- UNPAVED COUNTY
- PRIVATE
- RAILROAD
- GENERAL HIGHWAY BRIDGE (BETWEEN 20' - 150')
  BRIDGES OVER 150' ARE SHOWN AT ACTUAL SCALE

HYDROGRAPHY

- NARROW STREAM
- WIDE STREAM OR RIVER
- RESERVOIR, POND OR LAKE
- WETLAND OR MARSH

BOUNDARY

- STATE LINE
- COUNTY LINE
- INCORPORATED AREA
- EXTENT OF LARGE SCALE MAP
- MILITARY INSTALLATIONS AND GOVERNMENT INSTITUTIONS
- NATIONAL AND STATE FORESTS, STATE PARKS, AND NATIONAL WILDLIFE REFUGES

MAP FEATURES

- ARMORY
- AIRPORT COMMERCIAL
- AIRPORT GENERAL
- POINT OF INTEREST
- COURTHOUSE
- HOSPITAL
- SCHOOL
- WELCOME CENTER AND REST AREA
- CORRECTIONAL INSTITUTION
- SCDOT DISTRICT OFFICE / MAINTENANCE SHOP

N W E S

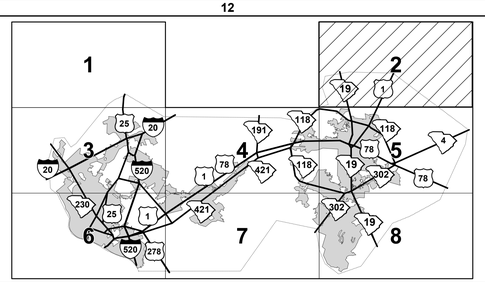

General Highway System
SHEET 3
AIKEN - NORTH AUGUSTA URBAN AREA

PREPARED BY THE
SOUTH CAROLINA DEPARTMENT OF TRANSPORTATION
IN COOPERATION WITH THE
U.S. DEPARTMENT OF TRANSPORTATION

FEDERAL HIGHWAY ADMINISTRATION

AUGUST 2019

0.25 0.00 0.25 0.50 Miles

1320 0 1320 Feet

The South Carolina Department of Transportation makes no representations or warranties, implied or expressed, concerning the accuracy, completeness, reliability, or suitability, for any particular purpose of the information and data contained on this map or any information furnished in connection herewith.

For ordering information, please contact:
South Carolina Department of Transportation
Engineering Publications Sales Office
955 Park Street
Columbia, SC 29201 (803) 737-4533
E-mail: engrpubsales@scdot.org

For comments concerning this map, please contact:
GIS/Mapping - (803) 737-3103
E-mail: GISMapping@scdot.org

ROAD SYSTEM

- INTERSTATE
- U.S. ROUTE
- S.C. ROUTE
- SECONDARY ROUTE
- EXIT NUMBER
- INTERSTATE
- MULTI-LANE HIGHWAY
- TWO-LANE HIGHWAY
- DIVIDED HIGHWAY
- UNPAVED HIGHWAY
- PAVED COUNTY
- UNPAVED COUNTY
- PRIVATE
- RAILROAD
- GENERAL HIGHWAY BRIDGE (BETWEEN 20' - 150')
  BRIDGES OVER 150' ARE SHOWN AT ACTUAL SCALE

HYDROGRAPHY

- NARROW STREAM
- WIDE STREAM OR RIVER
- RESERVOIR, POND OR LAKE
- WETLAND OR MARSH

BOUNDARY

- STATE LINE
- COUNTY LINE
- INCORPORATED AREA
- EXTENT OF LARGE SCALE MAP
- MILITARY INSTALLATIONS AND GOVERNMENT INSTITUTIONS
- NATIONAL AND STATE FORESTS, STATE PARKS, AND NATIONAL WILDLIFE REFUGES

MAP FEATURES

- ARMORY
- AIRPORT COMMERCIAL
- AIRPORT GENERAL
- POINT OF INTEREST
- COURTHOUSE
- SCDOT DISTRICT OFFICE / MAINTENANCE SHOP
- HOSPITAL
- SCHOOL
- WELCOME CENTER AND REST AREA
- CORRECTIONAL INSTITUTION

N W E S

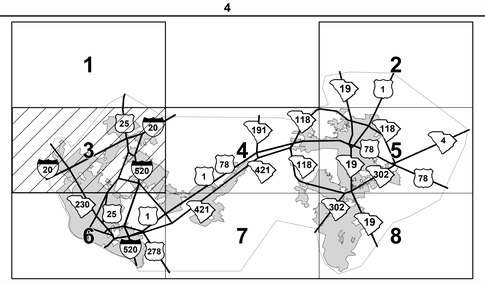

General Highway System
SHEET 4
AIKEN - NORTH AUGUSTA URBAN AREA

PREPARED BY THE
SOUTH CAROLINA DEPARTMENT OF TRANSPORTATION
IN COOPERATION WITH THE
U.S. DEPARTMENT OF TRANSPORTATION
FEDERAL HIGHWAY ADMINISTRATION

AUGUST 2019

0.25 0.00 0.25 0.50 Miles

1320 0 1320 Feet

The South Carolina Department of Transportation makes no representations or warranties, implied or expressed, concerning the accuracy, completeness, reliability, or suitability, for any particular purpose of the information and data contained on this map or any information furnished in connection herewith.

For ordering information, please contact:
South Carolina Department of Transportation
Engineering Publications Sales Office
955 Park Street
Columbia, SC 29201 (803) 737-4533
E-mail: engrpubsales@scdot.org

For comments concerning this map, please contact:
GIS/Mapping - (803) 737-3103
E-mail: GISMapping@scdot.org

ROAD SYSTEM

- INTERSTATE
- U.S. ROUTE
- S.C. ROUTE
- SECONDARY ROUTE
- EXIT NUMBER
- INTERSTATE
- MULTI-LANE HIGHWAY
- TWO-LANE HIGHWAY
- DIVIDED HIGHWAY
- UNPAVED HIGHWAY
- PAVED COUNTY
- UNPAVED COUNTY
- PRIVATE
- RAILROAD
- GENERAL HIGHWAY BRIDGE (BETWEEN 20' - 150') BRIDGES OVER 150' ARE SHOWN AT ACTUAL SCALE

HYDROGRAPHY

- NARROW STREAM
- WIDE STREAM OR RIVER
- RESERVOIR, POND OR LAKE
- WETLAND OR MARSH

BOUNDARY

- STATE LINE
- COUNTY LINE
- INCORPORATED AREA
- EXTENT OF LARGE SCALE MAP
- MILITARY INSTALLATIONS AND GOVERNMENT INSTITUTIONS
- NATIONAL AND STATE FORESTS, STATE PARKS, AND NATIONAL WILDLIFE REFUGES

MAP FEATURES

- ARMORY
- AIRPORT COMMERCIAL
- AIRPORT GENERAL
- POINT OF INTEREST
- COURTHOUSE
- SCDOT DISTRICT OFFICE / MAINTENANCE SHOP
- HOSPITAL
- SCHOOL
- WELCOME CENTER AND REST AREA
- CORRECTIONAL INSTITUTION

N W E S

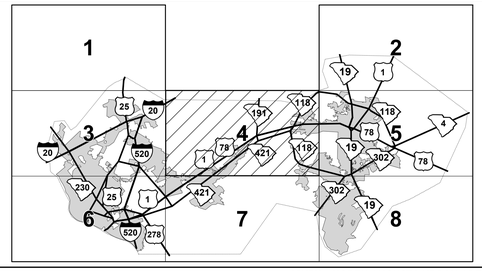

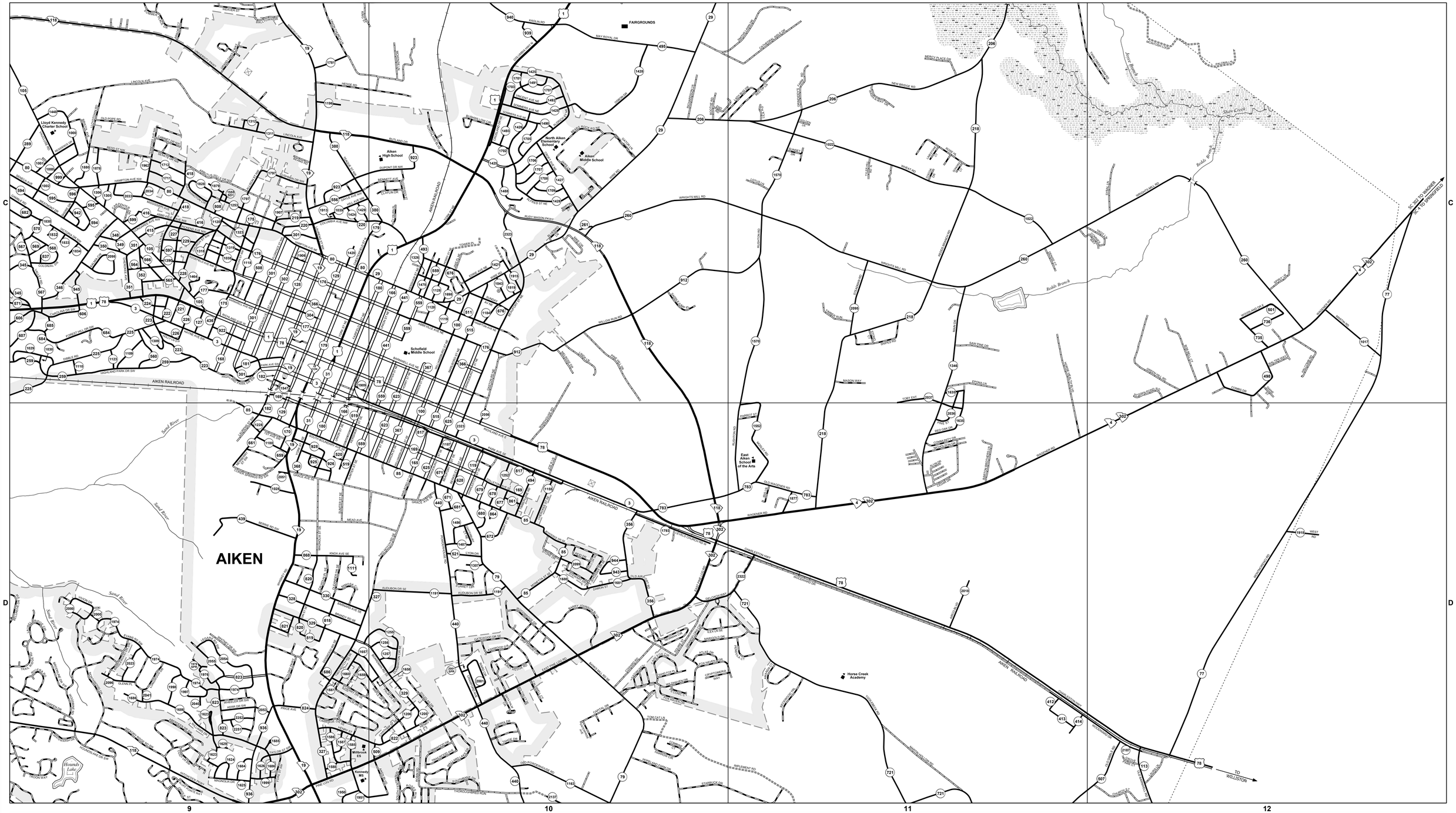

General Highway System
SHEET 5
AIKEN - NORTH AUGUSTA URBAN AREA

PREPARED BY THE
SOUTH CAROLINA DEPARTMENT OF TRANSPORTATION
IN COOPERATION WITH THE
U.S. DEPARTMENT OF TRANSPORTATION
FEDERAL HIGHWAY ADMINISTRATION

AUGUST 2019

0.25 0.00 0.25 0.50 Miles

1320 0 1320 Feet

The South Carolina Department of Transportation makes no representations or warranties, implied or expressed, concerning the accuracy, completeness, reliability, or suitability, for any particular purpose of the information and data contained on this map or any information furnished in connection herewith.

For ordering information, please contact:
South Carolina Department of Transportation
Engineering Publications Sales Office
955 Park Street
Columbia, SC 29201 (803) 737-4533
E-mail: engrpubsales@scdot.org

For comments concerning this map, please contact:
GIS/Mapping - (803) 737-3103
E-mail: GISMapping@scdot.org

ROAD SYSTEM

INTERSTATE
U.S. ROUTE
S.C. ROUTE
SECONDARY ROUTE
EXIT NUMBER
INTERSTATE
MULTI-LANE HIGHWAY
TWO-LANE HIGHWAY
DIVIDED HIGHWAY
UNPAVED HIGHWAY
PAVED COUNTY
UNPAVED COUNTY
PRIVATE
RAILROAD
GENERAL HIGHWAY BRIDGE (BETWEEN 20' - 150')
BRIDGES OVER 150' ARE SHOWN AT ACTUAL SCALE

HYDROGRAPHY

NARROW STREAM
WIDE STREAM OR RIVER
RESERVOIR, POND OR LAKE
WETLAND OR MARSH

BOUNDARY

STATE LINE
COUNTY LINE
INCORPORATED AREA
EXTENT OF LARGE SCALE MAP
MILITARY INSTALLATIONS AND GOVERNMENT INSTITUTIONS
NATIONAL AND STATE FORESTS, STATE PARKS, AND NATIONAL WILDLIFE REFUGES

MAP FEATURES

ARMORY
AIRPORT COMMERCIAL
AIRPORT GENERAL
POINT OF INTEREST
COURTHOUSE
SCDOT DISTRICT OFFICE / MAINTENANCE SHOP
HOSPITAL
SCHOOL
WELCOME CENTER AND REST AREA
CORRECTIONAL INSTITUTION

N W E S

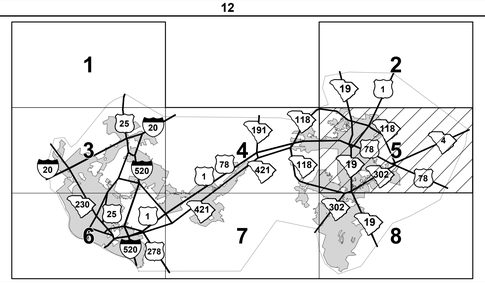

General Highway System
SHEET 6
AIKEN - NORTH AUGUSTA URBAN AREA

PREPARED BY THE
SOUTH CAROLINA DEPARTMENT OF TRANSPORTATION
IN COOPERATION WITH THE
U.S. DEPARTMENT OF TRANSPORTATION
FEDERAL HIGHWAY ADMINISTRATION

AUGUST 2019

0.25 0.00 0.25 0.50 Miles
1320 0 1320 Feet

The South Carolina Department of Transportation makes no representations or warranties, implied or expressed, concerning the accuracy, completeness, reliability, or suitability, for any particular purpose of the information and data contained on this map or any information furnished in connection herewith.

For ordering information, please contact:
South Carolina Department of Transportation
Engineering Publications Sales Office
955 Park Street
Columbia, SC 29201 (803) 737-4533
E-mail: engrpubsales@scdot.org

For comments concerning this map, please contact:
GIS/Mapping - (803) 737-3103
E-mail: GISMapping@scdot.org

ROAD SYSTEM

INTERSTATE
U.S. ROUTE
S.C. ROUTE
SECONDARY ROUTE
EXIT NUMBER
INTERSTATE
MULTI-LANE HIGHWAY
TWO-LANE HIGHWAY
DIVIDED HIGHWAY
UNPAVED HIGHWAY
PAVED COUNTY
UNPAVED COUNTY
PRIVATE
RAILROAD
GENERAL HIGHWAY BRIDGE (BETWEEN 20' - 150')
BRIDGES OVER 150' ARE SHOWN AT ACTUAL SCALE

HYDROGRAPHY

NARROW STREAM
WIDE STREAM OR RIVER
RESERVOIR, POND OR LAKE
WETLAND OR MARSH

BOUNDARY

STATE LINE
COUNTY LINE
INCORPORATED AREA
EXTENT OF LARGE SCALE MAP
MILITARY INSTALLATIONS AND GOVERNMENT INSTITUTIONS
NATIONAL AND STATE FORESTS, STATE PARKS, AND NATIONAL WILDLIFE REFUGES

MAP FEATURES

ARMORY
AIRPORT COMMERCIAL
AIRPORT GENERAL
POINT OF INTEREST
COURTHOUSE
HOSPITAL
SCHOOL
WELCOME CENTER AND REST AREA
CORRECTIONAL INSTITUTION
SCDOT DISTRICT OFFICE / MAINTENANCE SHOP

N W E S

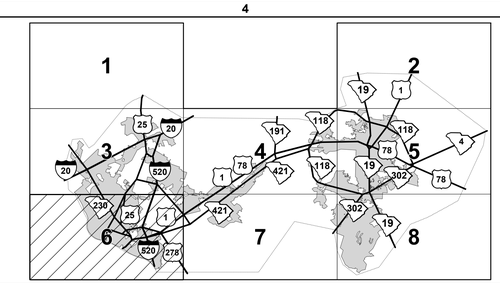

General Highway System
SHEET 7
AIKEN - NORTH AUGUSTA URBAN AREA

PREPARED BY THE
SOUTH CAROLINA DEPARTMENT OF TRANSPORTATION
IN COOPERATION WITH THE
U.S. DEPARTMENT OF TRANSPORTATION
FEDERAL HIGHWAY ADMINISTRATION
AUGUST 2019

0.25 0.00 0.25 0.50 Miles
1320 0 1320 Feet

The South Carolina Department of Transportation makes no representations or warranties, implied or expressed, concerning the accuracy, completeness, reliability, or suitability, for any particular purpose of the information and data contained on this map or any information furnished in connection herewith.

For ordering information, please contact:
South Carolina Department of Transportation
Engineering Publications Sales Office
955 Park Street
Columbia, SC 29201 (803) 737-4533
E-mail: engrpubsales@scdot.org

For comments concerning this map, please contact:
GIS/Mapping - (803) 737-3103
E-mail: GISMapping@scdot.org

ROAD SYSTEM

- INTERSTATE
- U.S. ROUTE
- S.C. ROUTE
- SECONDARY ROUTE
- EXIT NUMBER
- INTERSTATE
- MULTI-LANE HIGHWAY
- TWO-LANE HIGHWAY
- DIVIDED HIGHWAY
- UNPAVED HIGHWAY
- PAVED COUNTY
- UNPAVED COUNTY
- PRIVATE
- RAILROAD
- GENERAL HIGHWAY BRIDGE (BETWEEN 20' - 150') BRIDGES OVER 150' ARE SHOWN AT ACTUAL SCALE

HYDROGRAPHY

- NARROW STREAM
- WIDE STREAM OR RIVER
- RESERVOIR, POND OR LAKE
- WETLAND OR MARSH

BOUNDARY

- STATE LINE
- COUNTY LINE
- INCORPORATED AREA
- EXTENT OF LARGE SCALE MAP
- MILITARY INSTALLATIONS AND GOVERNMENT INSTITUTIONS
- NATIONAL AND STATE FORESTS, STATE PARKS, AND NATIONAL WILDLIFE REFUGES

MAP FEATURES

- ARMORY
- AIRPORT COMMERCIAL
- AIRPORT GENERAL
- POINT OF INTEREST
- COURTHOUSE
- HOSPITAL
- SCHOOL
- WELCOME CENTER AND REST AREA
- CORRECTIONAL INSTITUTION
- SCDOT DISTRICT OFFICE / MAINTENANCE SHOP

N W E S

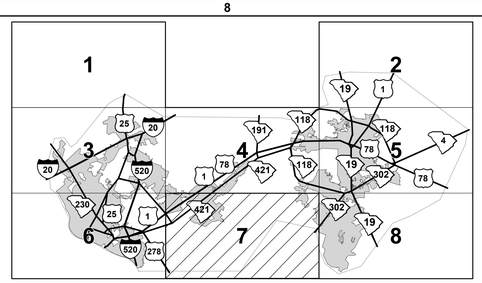

General Highway System
SHEET 8
AIKEN - NORTH AUGUSTA URBAN AREA

PREPARED BY THE
SOUTH CAROLINA DEPARTMENT OF TRANSPORTATION
IN COOPERATION WITH THE
U.S. DEPARTMENT OF TRANSPORTATION
FEDERAL HIGHWAY ADMINISTRATION

AUGUST 2019

0.25 0.00 0.25 0.50 Miles

1320 0 1320 Feet

The South Carolina Department of Transportation makes no representations or warranties, implied or expressed, concerning the accuracy, completeness, reliability, or suitability, for any particular purpose of the information and data contained on this map or any information furnished in connection herewith.

For ordering information, please contact:
South Carolina Department of Transportation
Engineering Publications Sales Office
955 Park Street
Columbia, SC 29201 (803) 737-4533
E-mail: engrpubsales@scdot.org

For comments concerning this map, please contact:
GIS/Mapping - (803) 737-3103
E-mail: GISMapping@scdot.org

ROAD SYSTEM

- INTERSTATE
- U.S. ROUTE
- S.C. ROUTE
- SECONDARY ROUTE
- EXIT NUMBER
- INTERSTATE
- MULTI-LANE HIGHWAY
- TWO-LANE HIGHWAY
- DIVIDED HIGHWAY
- UNPAVED HIGHWAY
- PAVED COUNTY
- UNPAVED COUNTY
- PRIVATE
- RAILROAD
- GENERAL HIGHWAY BRIDGE (BETWEEN 20' - 150') BRIDGES OVER 150' ARE SHOWN AT ACTUAL SCALE

HYDROGRAPHY

- NARROW STREAM
- WIDE STREAM OR RIVER
- RESERVOIR, POND OR LAKE
- WETLAND OR MARSH

BOUNDARY

- STATE LINE
- COUNTY LINE
- INCORPORATED AREA
- EXTENT OF LARGE SCALE MAP
- MILITARY INSTALLATIONS AND GOVERNMENT INSTITUTIONS
- NATIONAL AND STATE FORESTS, STATE PARKS, AND NATIONAL WILDLIFE REFUGES

MAP FEATURES

- ARMORY
- AIRPORT COMMERCIAL
- AIRPORT GENERAL
- POINT OF INTEREST
- COURTHOUSE
- HOSPITAL
- SCHOOL
- WELCOME CENTER AND REST AREA
- CORRECTIONAL INSTITUTION
- SCDOT DISTRICT OFFICE / MAINTENANCE SHOP
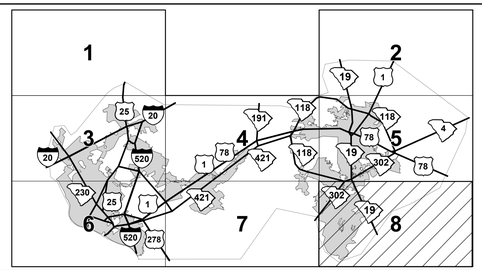
N W E S