ANDERSON URBAN AREA

ANDERSON COUNTY

PREPARED BY THE
SOUTH CAROLINA DEPARTMENT OF TRANSPORTATION
IN COOPERATION WITH THE
U.S. DEPARTMENT OF TRANSPORTATION
FEDERAL HIGHWAY ADMINISTRATION

OCTOBER 2018

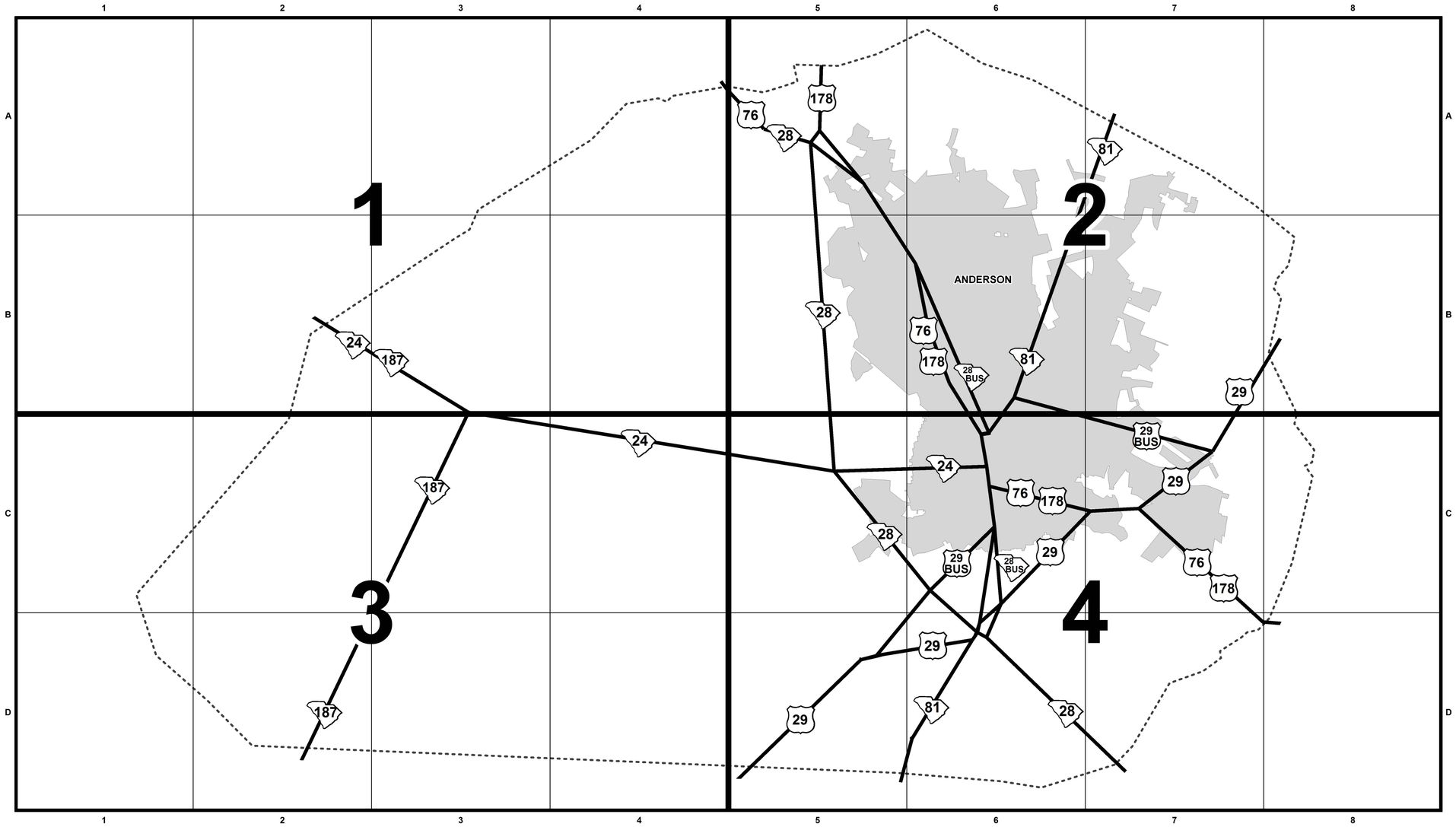

The South Carolina Department of Transportation makes no representations or warranties, implied or expressed, concerning the accuracy, completeness, reliability, or suitability, for any particular purpose of the information and data contained on this map or any information furnished in connection herewith.

For ordering information, please contact:
South Carolina Department of Transportation
Engineering Publications Sales Office
955 Park Street
Columbia, SC 29201 (803) 737-4533
E-mail: engrpubsales@scdot.org

For comments concerning this map, please contact:
GIS/Mapping - (803) 737-3103
E-mail: GISMapping@scdot.org

STATE MAINTAINED ROAD INDEX

ANDERSON URBAN AREA

US AND SC HIGHWAYS

24	B2,B3,C3,C4,C5,C6
28	A4,A5,B5,C5,C6,D6,D7
28 BUS	A5,B5,B6,C6,D6
29	B7,B8,C6,C7,D5,D6
29 BUS	B6,C6,C7,D5,D6
76	A4,A5,B5,B6,C6,C7,D7,D8
81	A7,B6,B7,C6,D5,D6
178	A5,B5,B6,C6.C7,S7,D8
178 CON	A5
187	B2,B3,C2,C3,D2

SECONDARY ROADS

2	D5,D6
22	C2,C3,C4,C5,C6,C7,D2,D3
34	A6,B2,B3,B4,B5,B6,C3
47	C5,C6
48	B7,C7,C8
61	A5
62	A4,A5,B5
65	D5
71	A3,B3,B4,B5,B6,C6
76	A7,B6,B7,C6
91	D2
93	B3
101	D5,D6
103	B3
104	D3,D4
111	C7
113	B7
114	C2,D2
126	B5,B6
127	B6
128	D6
129	D6
130	D6
131	D6
132	D5,D6
133	D6
134	D6
135	D6
141	C6,D6
142	C6
149	D6,D7
151	A4
159	C3,D3,D4
194	D2
213	D6
219	B6
220	B6
221	B6
222	B6
232	C7
238	D2
239	D3
246	B8
247	C7,D7
256	A5
258	D4
261	C2,C3,C4
263	C6,C7,D7
270	D6
274	B6,C6
281	B6
302	B5
309	B6
310	C6,C7
313	B6,C6
315	B6
325	C6
326	C6,C7
328	C6
329	C6
330	C6
331	A7,B7,C6,C7
332	B6
333	B6
336	B5
338	B5,B6
341	B6
342	B6
345	C6
346	C6
347	C6
348	C6
349	C6
350	B6
351	B6,C6,C7
352	C5,C6
353	B6,C6
354	C6
355	C6,D6
356	C6
357	C6
358	C6
359	B6
360	B6
360 CON	B6
361	B6
364	B6
365	B6
366	B6
378	C7
379	C7
386	B5
387	B5
400	C2,C3
409	B6
410	B6
411	C6
412	C6
414	C6
415	C5,C6
416	C6
417	C6
418	C6
419	C6
420	C6
421	C6
423	C6
424	C6
427	C6
447	B6
448	B6
460	B7
472	B5,B6
473	C7
474	C7
475	D6
477	D6
480	C7.C8
483	C6
487	B6
490	C6
491	D6
492	B6
499	D6
501	C6
505	B6,C6
506	C6,C7
507	D6
509	C6,D6
510	C6,D6
513	C6
514	C6
515	C6,D6
516	C6
518	B6
520	B5,C5
523	B6
525	B5
526	B5
527	C6
528	C7
536	C6,C7
539	C7
540	C6,C7
547	B6,C6
549	D6
551	C5
563	C6
566	B6
584	B6
585	B5,B6
585 SPR	B6,C6
603	B4,C4
618	B6,C6
619	B6,C6
620	B6
622	B6
623	B6
624	B6,C6
625	C6
626	C6
631	C6
632	C6
642	B5,B6
643	B5,B6
644	C6
645	C6
648	C6
650	C6
651	C6
653	B5
676	D6
667	A5
682	C6
683	B6
684	B6
685	A6,B5,B6
686	C6
687	C6
688	C6
689	B6
690	C6
691	B6
692	C6
695	C6
696	B6
698	B6
699	B6
700	B6
701	B5,C5
702	C6,C7,D6
703	C6
708	D6
710	B6
727	C6
728	C6
736	A6,B6
786	B6
787	B6
788	B6
789	B6
792	C7
793	C7
795	B6,B7
798	C6
799	B5,B6
800	B5
801	B5
802	C6
803	B6
804	C6
806	B5
807	B5
808	B6
809	B6
810	B5,B6
810 SPR	B5
811	C6
812	C6
813	C7
814	C7
815	C7
816	C7
817	C7
818	C7
819	C7
820	C7
821	C7
822	C7
824	C6
825	C6
826	C6
827	C6
828	C6
829	C6
831	C6
832	C6
833	B6
834	C6
835	B6
836	B6
837	B6
838	B6
839	B6
840	B6
841	B6
842	B6
843	B6
845	B6
846	B6
847	B6
848	B6
849	B6
850	B6
851	B6
852	A4
855	B6
856	B6
857	B6
858	B6
859	B6
860	B6
861	B6,B7
863	B6,B7
864	B6
865	B6
866	B6
867	B6
868	B6,B7
869	B7
870	B7
871	B5,B6
872	B5,B6
873	B5,B6
874	B5,B6
875	B5
880	C7
894	C7
895	C7
896	C7
897	B6
898	B6
899	B6
900	B6,B7,C7
901	B6
902	B6
903	B6
904	B7
905	C6
906	C6
907	B6
908	B5
909	B6
910	B6
911	B6
912	B5
913	A6,B6
914	B5
943	B6
971	A4
991	B7
992	B7
993	B6
994	B6
995	B6
996	B6
997	B6
998	B6
999	B6
1000	B6
1001	A6
1003	A6
1004	B6
1005	B6
1006	B6
1007	B6
1008	A6
1008 SPR	A6
1014	B5
1020	B6
1021	B6
1021 DC1	B6
1021 DC2	B6
1022	B6
1022 CON	B6
1023	B6
1023 CON	B6
1024	B6
1024 CON	B6
1025	B6
1026	B6
1027	B6
1027 CON	B6
1036	C6
1045	B4,C4,C5
1049	B5
1065	C5
1089	C7,D6,D7
1093	B5
1100	A5,B5
1104	B5
1105	B5
1106	B6
1164	A5,A6,A7
1165	C6
1448	C7

ROAD NAME INDEX

ANDERSON URBAN AREA

A	
A ST	C6
ABBEVILLE HWY	D6,D7
ABERCROMBIE RD	C4,C5
ABERDEEN DR	A6
ABIGAIL LN	B7
ACKER RD	D6,D7
ACORN DR	A6
ADAMS AV	D6
ADDIS CIR	C2
ADGER DR	C7
ADMIRAL CT	A6
AIRLINE RD	D6
AIRPORT RD	C4
ALENE HILLS WAY	B4
ALGONQUIN AV	D6
ALICE DR	B4,C4
ALISHA DR	A7,B7
ALLEN AV	D6
ALLENBY RD	B6,B7
ALLISON CIR	A5
ALLSTON ST	D6
ALOHA DR	A5
ALPHA ST	B5
ALTAMONT CT	A5
AMANDA DR	A5
AMBER DR	B7
AMBERWOOD DR	B7
AMITY RD	B7,C7,C8
ANDALUSIAN TR	B7
ANDERSON AV	B6
ANDERSON BEACH BLVD	A5
ANDERSON INDEPENDENT MAIL BLVD	B5
ANDI LN	D3
ANIMAL SHELTER DR	C5
ANMED FOUNDATION DR	B7
ANN CT	B6
ANNANDALE DR	B7
ANTIGUAY DR	B7
APPLETON ST	C5,C6
ARBORWOOD DR	C6
ARCADIA DR	A5
ARCHDALE WAY	B6
ARDEN CHASE	A6
ARLINGTON AV	C6
ARMSTRONG ST	C6
ARNOLD DR	A6
ARROWOOD DR	C5
ASBURY AV	C6
ASHBY CT	B4
ASHLAWN CT	B4
ASHLEY AV	C6,D6
ASHTON LN	B7
ASHWOOD DR	D6
ASHWOOD LN	B5
ASPEN WAY	C5
AUBURN AV	C5
AUGUSTA NATIONAL	B7
AUTUMN OAKS	B7
AVANT CIR	B4
AVENUE OF OAKS	B6
AVONDALE RD	C6
AWAKEN CT	B4
AXMAN RD	D3
AXMANN DR	B4,C4
AYCOCK DR	B7
AZALEA DR	B5
B	
B ST	C6
BABB ST	B7
BAILEY RD	D6
BAILEY ST	B6,C7
BAKER ST	B5
BALL ST	C6
BALLENTINE RD	C7
BALTIC AV	A7
BAMBOO DR	A6
BANABUS LN	B6
BANNISTER ST	B6
BARCLIFF LN	A6
BARNARD E BEE AV	B5,B6
BARNETT CIR	C5
BARRY NOBLE BLVD	B5
BAUM LN	D6,D7
BAYSHORE LN	A5
BEACHWOOD AV	C6
BEAGLE RUN	B4
BEAMER DR	A5
BEAN MILL WAY	B4
BEATY SQ	C5
BEAUREGARD AV	B5,B6
BEAVER CREEK RD	D6
BEAVER LAKE RD	A4
BECKER LN	B3
BECKMAN DR	D6
BEDFORD DR	B6
BEDFORD FOREST AV	B5
BEECHER ST	B5
BEECHWOOD PKWY	A7
BELAIRE CIR	A7
BELHAVEN RD	C7,C8
BELK DR	B6
BELL ST	C6
BELLVIEW RD	B6
BELMONT DR	C5
BELTON ST	C6
BENJAMIN ST	B6
BENNETT DR	B8
BENTLEY DR	C8
BERKLEY DR	B5,B6
BERKSHIRE HILL	B6
BERMUDA DR	C7
BERN CIR	C5
BERRY LN	D6
BEST LN	C6
BETA ST	B5
BETTY ST	D6
BEULAH DR	B5
BEVERLY LN	C5
BEVLYN RD	B7
BIB WAY	D4
BIGGS ST	B5
BINEWOOD LN	A5
BIRCH ST	B5
BLACK BASS RD	D2
BLACKBERRY LN	A4
BLAIR ST	B6
BLECKLEY ST	B5,B6,C6
BLECKLEY STREET EXT	B5
BLUE HERON TR	A4
BLUE RIDGE CIR	C8
BLUME RD	B4
BLUMEFIELD RD	B3
BOAT RAMP	A5
BOB WHITE LN	B4
BOGGS ST	B6
BOLT DR	C7,C8
BONAIRE PT	B6
BONHAM CT	C6
BOOKER ST	C5,C6
BOSTON ST	B5
BOULEVARD HTS	B6
BOUNDARY ST	B5,B6
BOWDEN RD	C6,D6
BOWEN ST	B5
BOWMAN AV	B6
BOXWOOD LN	C7,D7
BOYCE AV	B6
BOYCE ST	B5
BOYD ST	C5
BRADFORD TR	B3
BRADLEY AV	C6
BRADLEY PARK	B6
BRAEBURN DR	B6
BRAMBLE RIDGE RD	B6
BRANDYWINE LN	B3
BRENDA DR	B6
BRENTWOOD CIR	B5
BRENWOOD DR	C6,D6
BREWTON CT	B6
BRIAR CREEK LN	A6
BRIAR PATCH RD	A6
BRIARWOOD ST	B6
BRIDGEVIEW DR	B3
BRIGHTON RD	B6
BRISSEY ST	C6
BRISTOL CT	B4
BRITTANIA CIR	B7
BRITTANY PK	A6
BRITTON ST	B7
BROAD ST	B6
BROADBENT WAY	A5,B5
BROADWATER CIR	D2
BROADWATER DR	D2
BROADWAY LAKE RD	C7,D7
BROADWELL AV	C6
BROCK ST	C6
BROGAN AV	C5,C6
BRONCO DR	C6
BROOK ALLEN DR	B5
BROOK FOREST DR	C7
BROOKGREEN CIR	A5
BROOKGREEN CT	A5
BROOKGREEN DR	A5
BROOKHAVEN CT	D6
BROOKHAVEN DR	D6
BROOKHOLLOW RD	A6
BROOKLYN AV	C6
BROOKLYN ST	D6
BROOKMEADE DR	C7
BROOKRIDGE DR	B3,D6
BROOKS ST	C6
BROOKSIDE DR	B5
BROOKVIEW DR	B6
BROOKWOOD CT	A6
BROWN RD	A5,A6
BROWN ST	C6
BROYLES ST	C6
BRYSON RD	B4,B7
BUCKINGHAM CT	B6
BUENA VISTA AV	C6
BUFORD AV	B6,B7
BURDINE RD	C6
BURNING TREE RD	B7,B8
BURRIS AV	C6
BURRIS ST	B5
BURSON RD	D6
BURTON DR	A4
BURTS CT	C6
BUSBY RD	C3
BUTLER ST	C6
BYRD LN	C6
C	
C ST	C6
CALA WAY	B5
CALDWELL LN	C2
CALEB CT	B4,B5
CALHOUN DR	B6
CALICO RD	B3
CALROSSIE RD	B6
CALVARY HOME CIR	B7
CALVERT ST	D6
CAMBRIDGE CV	A6
CAMBRIDGE PL	B5
CAMBRIDGE RD	B5
CAMDEN DR	D6
CAMELLIA CT	C6
CAMELLIA DR	B5
CAMELOT DR	D6
CAMEO CT	B6
CAMERON WAY	A7
CAMFIELD RD	B6
CAMP LOU ANN	A6
CAMPBELL ST	C6
CAMSON RD	A5,B5
CANARY DR	C4
CANEBRAKE DR	A6
CANNA LILY LN	B3
CANTERBURY RD	A6
CANVAS BACK CT	C2
CARA CT	B4
CARDINAL CIR	A6,A7,B6
CARDINAL CT	B4
CARDINAL PARK DR	B6
CAREY ST	C6
CARIBOU CV	A5
CARL ANDERSON WAY	B5
CARLING DR	C5
CARLTON CT	B6
CAROLE AV	B3
CAROLINA CIR	C6
CARPENTER ST	C6
CARRICK CT	D7
CARROLL ST	C6
CARSON ST	C5
CARSWELL DR	D6
CARTER HALL DR	B6
CARTER OAKS RDG	A6
CARTER OAKS DR	B6
CARTER WOODS DR	A6
CARVER ST	C6
CASA DEL RIO DR	B5
CASEY ST	C6
CASON DR	D6
CASSANDRA TURN	C7
CASSENA RD	D2
CASTLE SPRINGS RD	A7
CATAWBA AV	D6
CATER ST	C6
CATHCART DR	C6
CATLETT ST	C6
CATRINA LN	B5,C5
CAUGHLIN AV	C6
CAYMAN WAY	B6
CEDAR LN	B6
CEDAR RDG	C7
CEDAR ST	D2
CENTER AV	D6
CENTERVILLE RD	A3,B3,B4,B5
CENTRAL AV	B6
CHADWICK RD	D7
CHAMBERS RD	D6
CHAMBLEE RD	D3,D4
CHANTILLY LN	A4
CHAPEL AV	C5
CHAPMAN RD	B7
CHARDONNAY DR	B6
CHARLES DR	C6
CHARLESTOWNE WAY	B7
CHARLEY DR	B5
CHARPING LN	A6
CHASE AV	C5,C6
CHASTAIN RD	C7
CHATEAU RD	A4
CHAUGA DR	C5
CHAUMONT RD	A4
CHEEK ST	D6
CHEROKEE CIR	A6,B3,B6
CHEROKEE ST	D5
CHERRY AV	C6
CHERRY DR	B3
CHERRY GROVE BLVD	B5
CHERRY SEED RD	B3
CHERRY TREE CT	B7
CHERRY TREE RD	B3
CHESTNUT BLVD	B4
CHESTNUT DR	C6,D6
CHESWYCH DR	B7
CHEYENNE ST	D5,D6
CHIEF DR	C6
CHIPWOOD DR	D6
CHOCTAW ST	D5
CHURCHWELL AV	C6
CINDY DR	D7,C8
CINEMA BLVD	A5
CINEMA Dr	A5
CITATION CT	A6
CIVIC CENTER BLVD	A5,B5
CIVIC CENTER BOULEVARD EXT	B5
CLAIRMONT LN	C5
CLARA LN	C6
CLARENCE AV	C6
CLARENDON DR	A7
CLARKE LN	C7
CLARKE STREAM DR	C7,C8
CLAUDINE DR	D6
CLEAR POND WAY	C3
CLEARVIEW DR	B4
CLEMSON BLVD	A4,A5,B5,B6
CLEVELAND AV	C6
CLEVELAND CT	C6
CLEVELAND RD	D4
CLINKSCALES ST	C6
CLINTON DR	B6
CLOVERDALE DR	C5
CLUB DR	B3,B6
COACHMAN CT	B4
COACHMAN DR	B4
COBBLESTONE CT	B7
COBBS GLEN DR	B7
COBBS WAY	A7,B7
COCHRAN BLK	C6
CODY CT	C4
COE RD	C6
COFFEE CT	B4
COKER RD	C4,D4
COLD BERRY DR	C7
COLD WATER LN	D7
COLE CIR	B5
COLLEGE AV	B6
COLLEGE HTS	B6
COLLETT DR	A5
COLLINGWOOD DR	C7
COLONIAL DR	B6
COLONIAL PL	B4
COLONY CT	C7
COLORADO LN	D3
COMANCHE ST	D5,D6
COMET ST	C7
COMMERCE BLVD	A5
COMMONS PKWY	A5
COMMONWEALTH LN	B6
COMMUNITY PARK DR	A5
CONCORD AV	B6
CONCORD CIR	A6
CONCORD RD	A6,B6
CONSTRUCTION WAY	B5
CONTINENTAL ST	B5
CONTROL DR	B5
COOL SPRINGS DR	D5
COOSA LN	A7
CORNELIA RD	B6,B7
CORNING ST	D6
CORRINE ST	C4
CORTEZ RD	C5
CORTLAND LN	A4
CORTO ST	B6
COTTAGE LN	D6
COUNTRY CLUB LN	B5,B6
COUNTRY CREEK DR	B4
COUNTRY GARDEN LN	C3
COUNTRY MEADOWS	C2,C3,C4
COUNTRY VIEW RD	B7
COURTNEY DR	B5,B6
COX AV	C7
CRAFT RD	B7
CRAWFORD ST	C6
CRAYTON ST	B6
CREAMER RD	B4
CRESCENT DR	C6
CRESTA VERDE	B7
CRESWELL AV	C6
CRETEWOOD DR	A6
CRIBB WAY	C4
CRINGLE LN	A5
CRIPPLE CREEK RD	D2
CROCKER ST	C5
CROMER RD	D6
CROOKED CREEK CT	D5
CROSBY DR	C7
CROSLAND ST	C5
CROSS POINTE	B3
CROSS ST	C5
CRYSTAL LN	C7,C8
CUNNINGHAM DR	C6
CURTIS ST	C6
CYNTHIA DR	B4
CYPRESS LN	C7
CYPRESS RUN	A5
D	
D L DR	D6
D ST	C6
DANBURY LN	C5
DANIELS AV	B6
DANIELS ST	B6
DANNY BOY LN	C4
DARBY LN	C5
DARSON DR	C7
DAVID LEE COFFEE PL	B5
DAVID ST	D6
DAVIS DR	B6,C8
DAY RD	D3
DE LEON DR	C5
DEBOS LN	C3
DEBRA AV	B3
DEEP CREEK CHURCH RD	B2
DEER RUN RD	C2
DEERWOOD RD	B8
DEERWOOD TR	D6
DELAWARE DR	A5
DELIA ST	C6
DELLWOOD CIR	B7
DELLWOOD LN	B7
DELTA RD	A7
DERRYDOWN RD	D6
DERRYDOWN WAY	D6
DIAMOND PT	A3
DIAMOND ST	C6
DIANNA ST	C5
DICKENS AV	C6
DICKERSON RD	C3,C4
DIXIE DR	C6,D6
DIXON AV	C6
DIXON DR	C6
DIXON RD	A4,B4,B5
DOBBINS AV	B5
DOBBINS BRIDGE RD	C2,C3,C4,C5,D2,D3
DOGWOOD ST	B5
DOGWOOD TRC	A6
DON AV	C6
DONAN CT	B4
DONAREE CIR	B4
DONAREE DR	A4,B4
DONHILL RD	B4
DOOLEY AV	C6
DORA DR	C6
DORIS AV	D5
DOSTAK RD	C7
DOUBLE OAK CT	B7
DOUBLETREE DR	A5
DOUGLAS ST	C6
DOVE DR	B4
DOVE HOLLOW	C3
DOVER CT	B4
DOWELL RD	D3
DOWNIE LN	B6
DRAKE CIR	D6
DRAKEFORD CT	B6
DRAKES CRSG	B4
DRAYTON CIR	B6
DRIFTWOOD DR	A6
DRUID HILLS DR	C7
DUCKETT CIR	C6
DUCKWORTH LN	B6
DUKE ST	D6
DUNAWAY CT	B6
DUNCAN ST	B6
DUNDEE CT	B7
DUNHILL CT	A4
DUNHILL DR	A4
DUNLAP RD	A6,A7
DUNN RD	A4,B4
DUVALL WAY	C6
E	
E BENSON ST	C6
E CALHOUN ST	B6,B7,C6
E CHURCH ST	C6
E EARLE ST	C6
E FRANKLIN ST	C6
E FREDERICKS ST	B6
E GREENVILLE ST	A7,B6,B7,C6
E HAMPTON ST	C6
E HIGHLAND AV	B6
E MARKET ST	C6,C7
E MAULDIN ST	B6
E MORRIS ST	C6
E NORTH AV	B6
E ORR ST	C6,C7
E PARK DR	B7,B8,C7
E PINEDALE RD	C4,D4
E REED RD	B7
E REED ST	C6
E RIVER ST	C6,C7,D7
E ROOSEVELT DR	D6
E SHOCKLEY FERRY RD	C6,C7
E ST	C6
E WHITNER ST	C6,C7
EAGLES NEST	B5
EARL WHITE DR	C4
EAST VIEW AV	C6
EAST WEST PKWY	A5,A6,A7
EASTWOOD ST	C7
EASY GAP RD	A7
ECHO CIR	B3
ECHO HOLLOW	B6
ECHO TR	B6
EDENBROOKE CIR	A6
EDGEBROOK DR	A6,A7
EDGEWATER DR	B2,B3
EDGEWATER WAY	A5
EDGEWOOD AV	B6
EDINBURGH TR	B3
EDISTO RD	A7
EDITH ST	D6
EDWARDS DR	C5
EISENHOWER RD	B3
ELDERBERRY LN	A4
ELEANOR ST	C6
ELIZABETH LN	A5
ELIZABETH ST	B7,C6
ELKWOOD DR	A4
ELLA ST	B6,C6
ELLEN ST	D6
ELLENBURG DR	B3
ELLIOTT CIR	B7
ELLISON ST	C6
ELLSWORTH LN	A6
ELM AV	B4
ELMHURST LN	A6
ELROD CIR	B6
EMBRY WAY	A6
EMILY DR	A5
EMMA ST	D6
ENGLAND WAY	A4
ENGRAM LN	A6
ESKEW CIR	B6
ESSEX DR	B6
ESTES DR	C7
ETHELISE CIR	D5
EUREKA DR	B7,C7
EVANS ST	C6
EVANSTON CT	A6
EVERGREEN ST	B5,C5
EVONSHIRE BLVD	A6
EXTENDED LN	B5
F	
F ST	C6
FAIR ST	C6
FAIRFAX ST	C5
FAIRFIELD DR	C7
FAIRHAVEN DR	C5
FAIRLANE DR	C6,D6
FAIRMONT RD	B7,C7
FAIRVIEW ST	C6
FAIRWAY GREEN	C7
FALL ST	C6
FALSTAFF ST	C6
FANT DR	C7,C8
FARMER ST	C6,C7
FARMINGTON DR	C6
FARMINGTON RD	C4
FAWN HILL DR	A7
FAYE DR	D6
FEATHERFILLED CT	B5
FEDERAL ST	C6
FENWICK WAY	B6
FERNWOOD CIR	C5
FERNWOOD CT	B6
FERRY ST	D6
FEW CT	A5
FIELDCREST DR	C4
FIELDING DR	A5
FINANCIAL BLVD	A7
FINLEY ST	C5
FIRST AV	B6
FISHERMAN CLUB DR	C2
FLEET DR	B3
FLEMING DR	C7
FLETCHER ST	B5
FLOWE RD	C5
FLYNN DR	C4
FONYA LN	A4
FOREST AV	B6
FOREST HILL DR	A6,B5,B6
FOREST LN	C7
FORT HILL CT	D6
FOSTER ST	C5
FOUNTAINBLEU BLVD	A4
FOX CREEK RD	A7,B7
FOX FIRE RD	B6
FOX VALLEY RD	B7
FRAMPTON ST	C6
FRANCES CANNON DR	A5
FRANCES ST	C6
FRETWELL DR	C5
FRETWELL ST	B6,C6
FRIEND ST	A6
FRITZ DR	A5
FULLBRIGHTS DR	C5
FULWER ST	C6
G	
G ST	C6
G W M DR	D5
GABRIELLE ST	B7
GADSDEN SQ	C6
GADSDEN ST	C6
GAINESWOOD RD	B3
GALLANT LN	A6
GALLOPING GHOST RD	D2
GAMEWELL CT	B7,C7
GANTT AV	B6
GARDEN GATE DR	B6
GARRETT MAXWELL RD	C4
GARY AV	C6
GARY ST	C6
GATES ST	B6
GAYLAND DR	C7
GEER DR	C7
GEISBERG DR	C6
GENERAL VANDERGRIFT TR	D6
GENEVA CIR	A5
GENTRY DR	C7
GEORGE ALBERT LAKE RD	C6,C7,D6
GEORGE B TIMMERMAN DR	B6
GERRARD POINTE RD	C2
GERRARD RD	B4
GETSINGER RD	B5
GILBERT ST	C5
GILES ST	A5
GILLWOOD DR	D6
GILMER DR	C6,C7
GILMER ST	C7
GILREATH RD	B7
GLADE SPRINGS RD	B7
GLAZED OAK DR	A4
GLEN ARBOR DR	B4
GLENAIRE RD	C3
GLENDALE RD	D6
GLENN RD	D3
GLENN ST	C5,C6
GLENWOOD AV	B5,B6
GLORY LN	C4
GOLD STANDARD WAY	B6,C6
GOLDEN EAGLE LN	B7
GOODRUM LN	C6
GORDON CIR	C6
GORDON ST	C6,D6
GOVERNORS BLVD	B6
GRACE DR	B6
GRACEVIEW EAST	B4
GRACEVIEW WEST	B4
GRADY HALL RD	D3
GRAHAM RD	B3
GRAND VIEW TER	D2
GRANDVIEW DR	B3
GRANT ST	C6

ROAD NAME INDEX

ANDERSON URBAN AREA

GRAY ST C6
GRAYLYN CT B6
GRAYLYN DR B6
GRAYSON CT B3,C3
GREEN CHASE B7
GREEN CHASE E B7
GREEN CHASE W B7
GREEN CHERRY RD B3
GREEN FOREST DR B4
GREEN HILL DR A5
GREEN OAKS DR D6
GREEN POND RD B2,B3
GREEN ST B6
GREEN TEAL LN A5
GREEN VALLEY RD B7
GREENACRES B6
GREENBRIAR LN A5
GREENBRIAR RD A7
GREENFIELD DR B6
GREENLAND RD C5
GREENLEAF DR C5
GREENMEADOW CIR C5
GREENTREE CIR C6
GREENTREE RD A4
GREENVIEW DR B4
GREENVIEW LN B5
GREENWAY DR A3
GREENWOOD AV D7
GREGORY CT C3
GRIMES ST D6
GROVELAND CT C3
GUILBAULT DR B7
GURLEY ST C5,C6
GUY ST C6

H
H ST C6
HACK ST C6
HALEY RD B6
HALL ST C6
HALL WHITE DR C4
HAMILTON DR A6
HAMMETT ACRES B6
HANKS CIR C7
HANKS RD B4
HANNA RD B6
HANOVER CIR B6
HANOVER RD B6
HARBIN DR C3
HARBOROUGH RD B4
HARBOUR POINT DR D2
HARD HILLHOUSE DR D4
HARDEN RD B6
HARKNESS AV C6
HARLEY DAVIDSON DR C3
HARRELL DR D6
HARRIETT CIR B7
HARRINGTON DR B4
HARRIS ST C6,D6
HARRISON HARBOR WAY A4
HARRISON RD A4
HARTFORD CT B6
HARTVIEW CIR B3
HARVESTER CT C5
HAVENBELL LN C7
HAWKINS ST B5
HAWTHORNE DR B4
HAWTHORNE LN B6
HAYES ST C6,C7
HAYNIE RD B4
HAYNIE ST D6
HAZEL AV D5,D6
HAZELWOOD AV C5
HEALTHY WAY B7
HEARTHSTONE DR A6
HEATHER TR D7
HEATHERBROOK CT B5
HEIDI DR C4
HEMBREE CREEK RD A5
HEMBREE RD A5,B5
HEMLOCK AV B4
HENRY AV B6
HENRY DR A6
HERD PARK CT A7,B7
HERITAGE DR B6,B7
HERRING AV C6
HEYWARD RD B6
HIAWATHA DR B6
HICKORY RD C5
HIDDEN COVE CIR B3
HIDDEN LAKE DR B3
HIDDEN VALLEY DR B6
HIGH FIELD CT C3
HIGH ST C6
HILL ST D6
HILLCREST CIR C6
HILLDALE DR A4,B4
HILLHOUSE RD C4,D4
HILLMAN DR D6
HILLSBOROUGH DR A7
HILLSIDE DR B5
HILLTOP DR B6,B7
HIOTT RD B4,C4
HOBSON RD A6
HOKIE DR C3
HOLDEN LN D2
HOLLAND DR C7
HOLLY CREEK DR B6
HOLLY HILL DR A5
HOLLY RIDGE DR B6
HOLMAN ST C6,C7
HOME DEPOT RD A5
HOMEWOOD ST C6
HONEA PATH PARK RD A4
HONEYSUCKLE LN D6
HORSESHOE BEND B5
HOWARD LN C7
HOWLAND DR D6
HOYT DR C5
HUCKLEBERRY LN A4
HUDGENS ST C6,C7
HUGH ST D6
HUITT RD D2
HUMBERT ST C6
HUNT ST D6
HUNTER DR B6
HUNTER ST B5
HUNTERS LN B5
HUNTERS TR A3,A4
HUNTINGTON DR A5
HUNTINGTON RD B2,C2

I
I ST C6
ILA ST C6
INDEPENDENCE CT B7
INDEPENDENCE PATH A5
INEZ ST B5
INLAND DR B3
INLET DR B3
INMAN DR B5
INTERLAKEN WAY C2
ISSAC CT B3
IVA ST B3

J
J ST C6
JACK FROST RD B7
JACKSON SQ B5,B6
JACKSON ST B5,B6
JAMES CT D6
JAMES LAWRENCE ORR DR B6
JAMES ST B6
JASMIN DR C5
JASPER ST C6,C7
JAYNES ST C6
JEAN AV D5
JEB STUART AV B5,B6
JERRY DR D6
JIM ED RICE PKWY B5
JOE WHEELER DR B5
JOEY ST C5
JOHANNA CIR B7
JOHN GINN BLVD B5
JOHN RUTLEDGE ST B6
JOHN ST C6
JOHNNY MATHIS BLVD B5
JOHNS AV C8
JOHNSON ST C6
JONAGOLD CT B6
JONATHANS JOY CIR D6
JONES DR C4,C8
JONES ST B5
JORDAN CIR B5
JOSEPH ST B6
JOY CIR B7
JULIA CIR B4
JULIA ST C6
JUNE AV C6
JUNE WAY A5
JUNIPER AV B4

K
K ST C6
KAREN LN C3,C4
KAREN ST C7
KATES ST B5,B6
KAUFFMAN DR C5
KAY DR B7
KAYE DR D6
KEASLER RD B4
KEITH AV B4
KEITHWOOD DR A5
KELLY ST C6
KELSEY DR C4
KEN HILL LN C6
KENNEDY ST C6
KENNETH DR B3
KENSINGTON CT B6
KEYS ST D6
KEYSTONE DR B7
KI KI CE CE LN C7
KIEV CT D3
KILSPRINGS RD B7
KIMBERLY RD B6
KINERT CIR C6
KING ARTHUR DR C7,D7
KING ST C6
KINGS COVE DR A6
KINGS CT A6
KINGS MILL CT B7
KINGS RD A6,B6
KINGSBORO RD C5
KINGSGATE WAY A6
KINGSHILL DR B4
KINGSLEY RD B6
KINGSTON WAY B4
KINGSWOOD TER A6
KIRKWOOD DR D7
KIRVEN DR D6
KNOLLWOOD DR B3
KNOTTS LANDING C2
KNOXWOOD CT A6
KOSMA DR B3
KRAVET PARK D5

L
L ST C6
LAFAYETTE ST C6
LAKE FOREST CIR B3
LAKE RIDGE LN C2
LAKECREST RD B3
LAKESHORE DR B3
LAKEWOOD DR A5,A6,B3
LAKEWOOD LN B3,B4,C4
LANCASTER DR B6
LANCE RD C6
LANCELOT CT B4
LANDAU LN B4,C4
LANE AV B6
LANFORD ST C6,C7
LANIER AV D6
LARI LN C5
LARK LN B4
LAURA ST B6
LAUREL AV B6
LAUREL CREEK DR B7
LAUREL HTS B7
LAUREL RIDGE RD B6
LAURELWOOD DR B7
LAUREN FLYNN DR C4
LAURENS CT B7
LAURENS DR B7
LAWRENCE RD D6,D7
LAWRENCE ST C6
LAZY ST D2
LEAH LN C2
LEATHERMAN CT B7
LECONTE RD B6
LEE DOBBINS RD C4,D4
LEE DR C4
LEE ST B6
LEFTWICH LN C7
LEMANS DR D5,D6
LENA ST C6
LEON DR C7,C8
LEVER CT B6
LEWIS ST C5,C6
LEXINGTON WAY A5
LIBERTY CT B7
LIBERTY DR C7
LIBERTY HWY A5
LIDA FANT AV C6
LIDDELL AV B6
LIFE CHOICE LN B7
LIFE STYLE LN B6,B7
LIGON DR B6
LILAC ST B5
LINCOLN AV C6
LINDA DR C5
LINDALE RD B6
LINDEN ST C5
LINDSAY ST C6
LINLEY ST C6
LINMAR CIR A7
LISSA LN B3
LITTLE CREEK DR B6
LITTLE CREEK RD A6
LIVE OAK CT A5
LLOYD DR C7
LOBLOLLY DR B5
LOCKE CIR C7,D7
LOCKWOOD DR D7
LOFTON CT A7
LOGANS DR C2
LONDONBERRY DR B7
LONE OAK RD D7
LONELY OAK DR B4,B5
LONG FOREST CIR A5
LONGVIEW DR A6
LOST LAKE RD B5
LOUALGIA DR D4
LOUISE CIR C6
LOWRY RD B7
LULLWATER DR D6
LULLWATER PKWY B4
LYNDON AV C6
LYNN AV A6,B6
LYONSWOOD DR C6
LYTTLETON WAY B6

M
M ST C6
MABRY ST D6
MAGAHA DR C7
MALLARD CT B5
MALLARD LN B5
MANCHESTER CIR B5
MANLEY DR D6
MAPLE DR B7
MAPLE ST B6
MAPLEWOOD RD A5,B5
MAR MAC RD C3
MARCDON PL A6
MARCHBANKS AV B7
MARGARETTA CIR B7
MARGATE RD D7
MARIA DR B4
MARIE ST C6
MARION ST C6,C7
MARIPOSA CIR B7
MARK LN C5
MARKET PLACE DR A5
MARLON AV D6
MARNE ST C6
MARSH CREEK DR C5
MARSHA LN B4
MARSHALL AV C6
MARSHALL CT C6
MARSHALL RD C5
MARTHA DR C6
MARTIN AV B6
MARTIN LUTHER KING JR BLVD B5
MARTIN RD C3
MARY CT D6
MARY ST D6
MASON DR B5,C5
MASTERS BLVD D5
MASTERS DR D5,D6
MATISSE WAY C6
MATT AND BEV BLVD B5
MATTHEW DR B5
MAXIE DR C5,C6
MAXWELL AV C6
MAYCI WAY A5
MAYFIELD DR B5
MCALISTER DR B4
MCBANE CT A6
MCCLAIN LAKE DR B3
MCCLAIN RD C3
MCCLELLAN RD A6
MCCLURE DR B5
MCCLURE RD D3,D4
MCCOLLUM ST D6
MCCONNELL SPRINGS RD A7,B7
MCCOWEN ST C7
MCCOY ST D6
MCCUE ST D6
MCCULLOUGH ST C5
MCCULLY ST C6
MCCURLEY CIR B3,C3
MCCURLEY ST D6
MCGEE CIR D3
MCGEE CT B6
MCGEE RD B5
MCGILL RD D3,D4
MCKINLEY DR C7
MCKINNEY ST C7
MCLEES RD B6,B7
MCLEOD DR B6
MCNEIL DR C6
MCPHAIL FARMS CIR A6
MEADOW HILLS DR D6,D7
MEADOW LN B6,D6
MEADOW PARK DR A5
MEADOWBROOK CIR C6
MEADOWBROOK DR C5
MEADOWCREEK B7
MEADOWOOD DR C3,C4
MEDFORD CT C3
MEDITERRANEAN AV A7,B7
MEETING ST A5
MELBOURNE DR B6
MELJO DR C4
MELROSE LN C5
MELVIN DR C5
MERRIMAN TR A5
META ST B6
METRO DR A5
METZ RD B7
MI LUES CT C3
MI LUES DR C3
MICHELIN BLVD B5,C5,D4,D5
MID TOWN SQ B6
MIDDLE BROOKE DR B6
MIDDLETON CT A5
MIDDLETON SHORES DR A5
MIDDLEWOOD LN A6
MIDWAY DR B3
MIDWAY RD A7,B7
MILAN ST C6
MILDRED ST C7
MILLGATE RD B6
MILLS ST C6
MILLSBORO RD B3
MILTON RD C6
MIMOSA CT B5
MING LN B4
MINOR ST C7
MIRABELLA WAY B4,C4
MIRACLE MILE DR A6,B5
MISTLEBE LN B3
MITCHELL ST C7
MOATS FOWLER RD C3
MOHAWK ST B3
MONITOR DR C5
MONROE ST C6
MONTAGUE ST C6
MONTGOMERY DR B6
MONTI DR B5
MONTICELLO CIR D6
MOON CT A4
MOORE ST C6,D6
MOOREHEAD DR A6
MOORLAND DR B4
MORNINGSIDE DR B5,C5
MORRIS LN B6
MOSES DR D4
MOSS DR A4
MOULTRIE SQ B6
MOUNTAIN VIEW RD D3
MOUNTAINVIEW PL B2
MT VERNON RD D6
MUDDY TOES DR C4
MUIRFIELD RD B3
MULBERRY AV B4
MUNCIE DR C6
MURIEL LN C4
MURPHY RD D2,D3
MURPHY ST D5,D6
MUTUAL DR A6
MYERS ST C6
MYRTLEWOOD A7
MYSTIC VINEYARD LN B6

N
N BOULEVARD B6
N FANT ST B6,C6
N GOSSETT ST C7
N GUNTER ST C5
N HAMMETT ST C6
N HARBOR DR B3
N HOLLY ST B6
N I ST B6,C6
N JEFFERSON AV C6
N LYONS ST C6
N MAIN ST B6,C6
N MANNING ST C6
N MCDUFFIE ST C6
N MURRAY AV B6,C6
N PREVOST ST C6
N PRINCE ST C6
N TOWERS ST C6
NABORS DR B3
NALLEY DR C7
NARDIN AV C6
NASHMORE DR B3
NATES BERRY RD C7,D7
NATURES TR A3,A4
NEAL ST C8
NELSON DR C7
NEVILLE WAY B6
NEW HOPE RD B3,C3,D3
NEW POND RD C6,D6
NEW PROSPECT CHURCH RD B4,C4,C5
NEW SALEM DR A4
NEW ST D6
NEWELL ST C6
NEWTON LN C6
NICKLAUS DR B7
NINA CIR C5
NIXON ST C5
NOB HILL C2
NOEL CT B3
NORBERT LN D6
NORFOLK CIR B5
NORMAN DR C5
NORMAN ST B5
NORRIS LN C4
NORRIS RD D3,D4
NORRIS ST C6
NORTH AV B6
NORTH PARK DR B5
NORTH POINTE CRK B5
NORTH ST B6,C6,C7
NORTHAMPTON RD B6
NORTHFIELD DR B5
NORTHGATE DR B5
NORTHRIDGE DR A7
NORTHVIEW AV B6
NORTHWEST DR B5
NOTTINGHAM CT B6
NURSERY LN C3

O
O ST C6
OAK DR B6
OAK GATE DR A7
OAK HILL DR A7
OAK ISLAND B7
OAK KNOLL TER B4
OAK TREE DR D6
OAKCLIFF TER B6
OAKLAND AV B6
OAKMONT DR A7
OAKRIDGE CT A6
OAKRIDGE DR B4
OAKWOOD AV B6
OAKWOOD ESTATES DR A6
OBANNON CT A6
OLD ABBEVILLE HWY D6
OLD ASBURY RD B3
OLD BELTON RD C7
OLD COLONY CT B7
OLD COLONY RD B7
OLD COUNTY FARM BLVD B5
OLD DENVER RD A4
OLD GREEN POND RD B3
OLD IVY RD B7
OLD MILL RD A5
OLD NORTH CHURCH RD A5
OLD PEARMAN DAIRY RD A3,A4,A5,B3,B5
OLD PORT RD B3,C3
OLD PORTMAN RD C4
OLD ROBERTS CHURCH RD C2,D2
OLD SHOALS DR B3
OLD SLOANS FERRY RD C4
OLD SPRING DR B4
OLD STONE DR B6
OLD TRAIL DR B3
OLD VILLAGE DR A6
OLD WEBB RD D2
OLD WILLIAMSTON RD A7,B7,C7
OLDE TOWNE DR A6
OLEANDER DR B7
OLIN DR C7
OLIVARRI DR B7
OLIVE BRANCH C3
OLIVE ST B5
OLIVER ST C6
ONEAL CT B5
ONEAL DR B5
ORA LN B4
OSBORNE AV C6
OSCAR DR A4,B4
OTTAWA CIR D6
OVERBROOK DR B5
OVERBROOK ST D6
OVERLAND DR A4
OWENS DR C6
OXFORD DR B4
OXMOOR DR B4

P
P AND N CT C6
P AND N DR C8
P ST B5,C5
PAGE DR B5
PALANCAR CT B6
PALM BRANCH WAY B7
PALM CT B7
PALMER ST D6
PALMETTO ST C5
PANSWICK RD C5
PARK AV B6
PARK DR B6
PARK ST B6,C6
PARK WAY B4
PARKWOOD CIR B4
PARKWOOD CT B4
PARKWOOD DR B4
PARTRIDGE CT B4
PARTRIDGE LN A6
PATAGONIA RD A5
PATRICK ST C6
PATRIOT CT B7
PATTERSON DR C6
PAUL REVERE TR A5
PEACHTREE ST B6
PEARL HARBOR WAY B3
PEARMAN DAIRY RD A5,B5,C5
PEARMAN ST D6
PEARTREE LN B3
PECAN DR C6
PELHAM LN B6
PEMBROKE LN B4
PENINSULA DR C2
PENNELL RD D5
PENNELLY ST C5
PENNINGER DR A5
PEOPLES WAY C3
PEPPERTREE A6
PERPETUAL SQ A6,A7
PERRY ST C6
PERSIMMON LN C3
PHEASANT RIDGE DR C4
PHIL WATSON RD A5
PHILLIPS RD B3
PHILLIPS ST B6
PHOENIX ST C6
PHYLLIS DR C7,C8
PICADILLY CT B4
PICKENS ST C6
PIEDMONT AV B6,C6
PIKES RDG D2
PINDO CT B7
PINE BARK RD B5
PINE CONE TR B6
PINE FOREST DR B5
PINE HILL CT B6
PINE LN B6
PINE NEEDLE TR B5
PINE ST B3
PINE TOP CIR B3
PINE TREE LN B5
PINECREST RD C2,C3
PINECROFT DR C7,C8
PINEHOLLOW DR A7
PINEHURST DR B5
PINEHURST LN A7
PINION LN A6
PINOCA DR D2
PIONEER DR B7
PIONEER LN B3
PLAIN ST C6
PLAINFIELD DR D6
PLAINVIEW RD D5,D6
PLANTATION POINTE B3
PLANTATION RD C7
PLAZA WAY B6
PLEASANTBURG RD B4
PLUM LEAF LN C3,C4
POCALLA WAY D7
POLARIS ST C7
POLLARD DR D6
PONCE DELEON DR C7,C8,D7,D8
POPE DR B5
POPLAR AV B4
POPLAR LN B6
POPPY LN B4
PORT ROYAL RD B7
POSEY ST C6
POST OAK WAY C6
POSTELLE DR B6
POTOMAC RD C6
POWELL RD B5
POWER ST B6,C6
PRAIRIE LN D7
PREMIERE CT C7
PRESCOTT DR A6
PRESTON DR B8
PRICE ST B6

ROAD NAME INDEX

ANDERSON URBAN AREA

PRINCESS AV C7,D7
PRITCHARDS DR B3
PROFESSIONAL CT B6,B7
PROSPECT CT B4
PROVIDENCE CHURCH RD D2
PRUITT ST C6
PUBLIC WELL RD C3,D3
PUTT PUTT DR C5

Q
Q ST B5,C5
QUAIL HOLLOW RD B7,B8
QUAIL RIDGE RD A4,B4
QUARRY ST C6
QUEEN DR B5
QUINN ST B6,C6

R
R ST B5,C5
RADCLIFF WAY A7,B7
RAEBURN WAY B7
RAILROAD CIR C6
RAILROAD ST C6,C7
RAINBOW RD C7
RAMONA DR C8
RANCHWOOD DR A7
RANGE VIEW CIR C4
RANGE VIEW RD C4
RANKIN CT B7
RANTOWLES RD B6
RAVENAL RD B6
RAVENSWOOD DR B5
RAY ST C6
RAYBEN LN D6
RAYMOND AV B5,B6
REAR HIGH ST C6
REAR LEWIS ST C5,C6
REAR PICKENS ST C6
RED OAK DR B4
REDBUD LN A5
REDWOOD AV C6
REED CT C6
REED PL B6
REED RD B6
REGATTA DR B3
REGENCY CIR B4
REGENT CT B6
REGENT RD B6
RENEE WAY C5,C6
REVERE CT C5,C6
REVERE ST C6
REVIE DR D6
REVIVAL CENTER DR B4
REXTON DR B7
REYNOLDS ST C6
RHODEHAVEN DR B4
RHODES CIR C7
RICE CIR A4
RICE LN B5
RICH DR C6
RICHEY CIR C5
RICHEY ST C5
RICHFIELD DR B3
RICHLAND COVE RD D2
RICHLAND CREEK RD D2
RICHLAND DR D4,D5
RICHLAND POINT RD D2
RICHMOND AV C6
RIDEAU RD A4
RIDGE RD A5
RIDGECREST AV B6
RIDGEWAY RD B3
RIDGEWAY TR B7
RIDGEWOOD AV B5
RILEY ST D6
RIO WAY B5
RIPLEY CIR A7
RIVANNA DR B5
RIVER FORKS RD C2,D2
RIVER FORKS RECREATION AREA D2
RIVER HEIGHTS CIR C7
RIVER OAK DR C6
RIVERVIEW DR C6
RIVIERA CIR A5
ROADWAY ST C6
ROBBINS DR C8
ROBERT DE BRUS CIR A6
ROBERT HANKS DR D5
ROBERTS CHURCH RD D2
ROBERTS ST B6
ROBIN DR A6,C4
ROCKEFELLER DR C6
RODDY LN B4
ROGERS RD B7
ROGERS ST B5,B6,C5
ROLLING GREEN RD B7
RONTREE DR B4
ROOSEVELT CT D6
ROSABELLA DR B4
ROSE HL C6
ROSE PETAL CT C3
ROSE VALLEY BLVD B5
ROSEMARY CIR B7
ROSEMONT DR D6
ROSEWOOD DR B6
ROUNDROCK LN C7
ROUSH ST C5
ROXBURY CT B4
RUBIN AV D6
RUCKER RD C5
RUDOLPH CT B5
RUSH ST B7
RUSTIC LN A6
RUTLEDGE WAY B6
RYDER LN C5

S
S BOULEVARD C6
S FANT ST C6
S GOSSETT ST C7
S GUNTER ST C5
S HAMMETT ST C6
S HARBOR DR B3
S HOLLY ST B6
S JEFFERSON AV C6
S LYONS ST C6
S MAIN ST C6,D5,D6
S MANNING ST C6
S MCDUFFIE ST C6,D6,D7
S MURRAY AV C6,D6
S PREVOST ST C6
S PRINCE ST C6
S TOWERS ST C6
SABLE LN C5
SADDLE BROOK B4
SAGO CT B7
SALEM CHURCH RD A5
SALEM ST C6
SAM GERRARD RD C3
SAM MCGEE RD A6,A7
SAN MATEO DR B4
SAND PALM WAY B7
SANDERS ST C6
SANDLEWOOD DR C7
SANDY CRK B4
SANDY HOLLOW B6
SANDY STATION CT C3
SANSBURY DR C7
SAPPHIRE VALLEY B7
SARAH DR B7
SAVANNAH CT B7
SAVANNAH DR B7
SAXONY DR B6
SAYRE ST C6
SCARBOROUGH RD C4
SCHMID PLAZA RD C7,D6,D7
SCOTT DR C6
SEA PALMS DR B7
SEARAY DR C6
SEARS ST C7
SECOND AV B6
SECOND ST B6
SEDGEFIELD CT B6
SELWYN DR C5
SEMINOLE AV D5
SEMINOLE CT D5
SENATE PKWY B6
SENTIMENTAL LN B3
SENTRY LN A6
SERVICE RD B5
SEVERN ST C6,D6
SHADY LN A3
SHAKLETON DR A5
SHALIMAR DR A5,A6
SHAMROCK LN C7
SHANNON CT B2
SHANNON DR B4
SHANNON WAY B6
SHARONWOOD DR C7,C8
SHARPE ST C6
SHAWNEE AV D5,D6
SHAWS CREEK DR D7
SHEFFIELD DR B4
SHELDON DR B6
SHENNANDOAH DR A4
SHERMAN DR C6
SHERRY DR B6
SHIPYARD CIR A7
SHIRLANE DR C7
SHIRLEY ST C6
SHOALVIEW DR B3
SHORE LINE DR C4
SHORT AND SWEET RD C6
SHORT ST C6
SILVER LANE CIR C4
SILVER STONE CIR D6
SIMMONS ST B5,B6
SIMPSON DR D6
SIMPSON RD B7
SIMPSON ST B5
SIMS ST C6
SINGER RD B5
SINGLETON RD B4,C4
SIOUX ST B3
SIRRINE ST C6
SLOAN AV A7
SLOANS FERRY RD C2
SMITH DR C5
SMITH ST C6
SMITHMORE ST B6
SNEED RD C3
SNIPES ST B5
SNOW RD B7
SNOWDEN LN B2
SOCIETY ST C6
SOMERSET LN B4
SOPHIE LN A4
SOREN LN B7
SOUTH PARK DR D6
SOUTHWOOD ST C6
SPANISH WELLS B7
SPEEDWAY DR C7,C8
SPENCER ST C6
SPRING BACK WAY B7
SPRING CIR B7
SPRING PARK DR B5
SPRING ST B6
SPRING VALLEY B7
SPRINGBROOK DR A5,A6
SPRINGDALE RD B6
SPRINGSIDE CIR B3
SPRINGVIEW DR B3
SPRUCE CRK B4
SQUIRREL DR C4
ST CHARLES WAY A7
ST CLAIR RD B2,C2
ST JAMES CT B7
ST PAUL ST C6
STACY CT B4,B5
STAFFORD RD C2
STAGECOACH DR A4
STANBURY CT B6
STANCIL RD B4
STANDRIDGE RD B5,C4,C5
STARKES ST B5
STATION DR A5
STEPHEN KING DR A5
STEPHENS RD A5
STEPHENS ST B6,C6
STERLING DR D6
STERLING SILVER DR D6
STETSON DR B4
STEWART CIR C6
STONE CREEK DR B6,C4
STONE DR B5
STONEHAM CIR C3
STONEHAVEN DR B4
STONEHURST DR B6
STONEWOOD DR A6
STRAIGHT DR A5
STRATFORD DR B6
STRAWBERRY LN A4
STRAWBERRY PL C7,D7
STRAWBERRY RD C4
STREAMS WAY B4
STRICKLAND AV C5
SUGAR CREEK LN B3
SUGAR HILL C6
SUGAR PINE RD C4
SULLIVAN AV D6
SULLIVAN DR D4
SULLIVAN LN B5
SULLIVAN RD B5
SULLIVAN ST C6
SUMAC ST C6
SUMMER LN C2
SUMMERWALK CT A5
SUMMIT CT A6,A7
SUMMITT AV B6,C6
SUMTER ST C6,C7
SUN CHASE RD C7
SUNDOWNER BLVD C2,C3
SUNNY HILL LN C3
SUNNY LN B3
SUNRISE HARBOUR DR A5,A6
SUNRISE VIEW A5
SUNSET DR C5
SUNSET FOREST RD C5
SUNSET HILLS DR C2
SUSAN ST C5
SUSSEX WAY B4
SWAIN ST B5
SWEET GUM TR A6
SWEET SPRINGS B4
SWEET WILLOW POND D7
SWEETBRIAR CIR C5
SWEETGRASS TR A5
SWINTON RD C2
SYCAMORE DR A5
SYCAMORE ST B4
SYDNEY CT A5

T
TABITHA CT C5
TALL PINES RD C3
TALLEY CT B7
TANGLEWOOD AV B6
TANGLEWOOD DR B6
TARCUS CT D5
TARLETON RD C2
TARRYTOWN LN B7
TATE ST C6
TAYLOR ST B6
TAYLORS TR B7
TEA LEAF CT C3
TEA ROSE CT B4
TEAKWOOD DR B3
TEMPLETON AV D6
TERESA AV C4
TERRACE DR B6
TERRY AV B6
THAXTON PLACE CT A4,B4
THEODORE CT A7
THIRD AV B6
THOMAS ST C6
THOMASON CIR B3,C3
THORNCLIFF PL B4
THORNEHILL DR A6,B6
TIARA CT B5
TIFFANY DR B4
TIGER LN C2
TIMBER LN A5
TIMBERLAKE RD A5
TINDALL AV B7
TINSLEY DR A6
TODD ST C6
TOLIVER LN C3
TOLLY ST C6
TORCH CIR C5
TOWHEE TR B4
TOWNE CREEK TR A5
TOWNSEND ST C6
TOWNSLEY CT D6
TRADD ST C5
TRAMMELL RD B7,C7
TRIBBLE ST B6,C6
TRIDENT CT A6
TROPICAL WAY B7
TROTTER RD D4
TROY HUNTER CT B7
TRUSLER RD D2
TUCKER TR B3
TURBINE CT D7
TWIG LN D6
TWIN LAKES CT A5
TWIN LAKES DR A5
TWIN OAKS DR A7

U
ULMER ST C6
UPLAND WAY B6

V
V W CT C5
VALENTINE ST C6
VALLEY CT B3
VALLEY DALE DR A3,A4
VALLEY DR B3
VALLEY RD A5
VAN MARTIN RD B7
VANADORE CIR C5
VANDALE PL D4
VANDIVER ST D6
VAUGHN ST D6
VENTURA ST B6
VERONA CT C6
VERSAILLES AV A4
VESPER DR B7
VETERANS ST C5
VICKIE CT D6
VICTOR CIR B3
VICTORIA CIR B6
VICTORIAN DR B4
VIDEO WAREHOUSE WAY D6
VIENNA CT B3
VIKING CT B4
VILLA CT B6
VINE ST B6
VIRGINIA CIR B6,C6
VISAGE DR D5,D6
VISTA TR D6
VISTA VERDE DR A6
VOGEL RIDGE DR D6,D7

W
W BELTLINE BLVD A5
W BENSON ST C6
W CALHOUN ST C6
W CHURCH ST C6
W EARLE ST C6
W FRANKLIN ST C5,C6
W FREDERICKS ST B5,B6
W GREENVILLE ST C6
W HAMPTON ST C6
W HIGHLAND AV B6
W MARKET ST C5,C6
W MAULDIN ST B6
W MORRIS ST C6
W NORTH AV B6
W ORR ST C6
W PARK DR B5
W PINEDALE RD C4
W REED ST C6
W RIVER ST C6
W ROBERTS ST B6
W ROOSEVELT DR D6
W SHOCKLEY FERRY RD C6,D5,D6
W WHITNER ST C5,C6
WALDEN PKWY B6
WALKER DR A5
WALLS DR C7
WALNUT AV B4
WALNUT DR C6,D6
WALNUT WAY B2,B3
WALTER CHAMBLEE RD D4
WALTER DR C8
WARDLAW ST C6
WARNER RD C5
WARREN DR C7
WARRIORS PATH B7
WARWICK ST C7
WASHINGTON ST C6
WATERFORD CT A5
WATSON AV B6
WATSON ST C6
WAVERLY RD B5,C5
WAYBROOK DR C6
WEBB RD B7
WEBB ST C6
WEDGEFIELD CT B4
WEDGEWOOD DR A6
WELBORN DR A6
WELCO ST C6
WELDON WAY C3
WELLINGTON CT D6
WELLINGTON ST D6
WELLSEY CT C3
WELLWOOD DR A6
WENDOVER WAY B6
WENTWORTH CT B4
WENTZKY CIR B7
WENZICK ST C5,C6
WEST END AV B6,C6
WEST POINT DR D6
WEST ST C6
WEST WAY CT D6
WESTCHESTER DR B6
WESTGATE RD C3
WESTMINSTER AV C5
WESTOVER RD C3
WESTRIDGE CT B4
WESTVIEW AV B5,B6
WESTWIND HARBOUR DR C2
WESTWIND RD B5
WESTWIND WAY C2,C3
WESTWOOD CIR C4
WESTWOOD DR C5
WETLAND WAY B7
WHIRLAWAY CIR A6
WHISPER LN A5
WHISPERING PINES DR A6
WHITE CITY PARK RD B3,B4
WHITE ST C6
WHITE STREET EXT C6,C7,D7
WHITEHALL AV B6
WHITEHALL RD B2,B3,B4,B5,B6,C3
WHITEN RD B8
WHITEWATER LN C7
WHITFIELD DR D6
WHITNER DR A6
WICKER LN B7
WILD CHERRY CT C3
WILDCAT CLIFFS A7,B7
WILDWOOD DR B6,B7,C7
WILES RD C4
WILKES WAY A6
WILLIAM FLOYD BLVD B5
WILLIAMS RD B8
WILLIAMS ST B6
WILLIAMSBURG DR B7
WILLIAMSBURG RD A7
WILLIAMSTON RD C6,C7
WILLOW CT B7
WILLOW PL A6
WILLOW RUN B6,B7
WILLOW SPRINGS RD A6,B6
WILLOW WOOD LN C5
WILMONT ST D6
WILSON RD B4
WILSON ST B6,C6
WILSON WAY B6
WINCHESTER DR D6
WINDCREST LN D2
WINDEMERE WAY B4
WINDJAMMER WAY B3
WINDMILL TR C3
WINDSONG CT A6
WINDWARD WAY A5
WINDWOOD DR A6
WINDY HILL DR A6
WINESAP CIR B6
WINFIELD DR D6
WINGTON CT B3
WINSLOW DR B6
WINSTON DR C6
WINTERGREEN CT B4
WISHIRE DR C7,C8
WOOD ST C6
WOODBINE CIR C7
WOODBRIDGE CIR B7
WOODBRIDGE CT B7
WOODBURN AV B5
WOODCONE TR D6
WOODCREEK RD B7
WOODCREST DR B5
WOODFERN CIR A5,C7,C8
WOODFIELD DR B6
WOODLAKE RD A5
WOODLAND DR B7
WOODLAND WAY B7,C6
WOODLAWN AV B4
WOODMONT CIR D6
WOODOAK DR A6
WOODRIDGE CT B6
WOODRIDGE DR B6
WOODSIDE AV B5,B6
WOODVALE RD D6
WOODVIEW DR D6
WOODY ACRES CT B3
WOODY ACRES DR B3
WORSHAM LN A5
WORTHINGTON CT A6
WREN RD A6
WREN WAY B4

Y
YALL RD C5
YATES CIR A5
YELLOW PINE DR D3
YMCA CAMP RD A4
YORK ST C5
YORKSHIRE DR B4

Z
ZANA LN B8
ZEBULON DR D6
ZENO ST B6
ZOYSIA CT C6

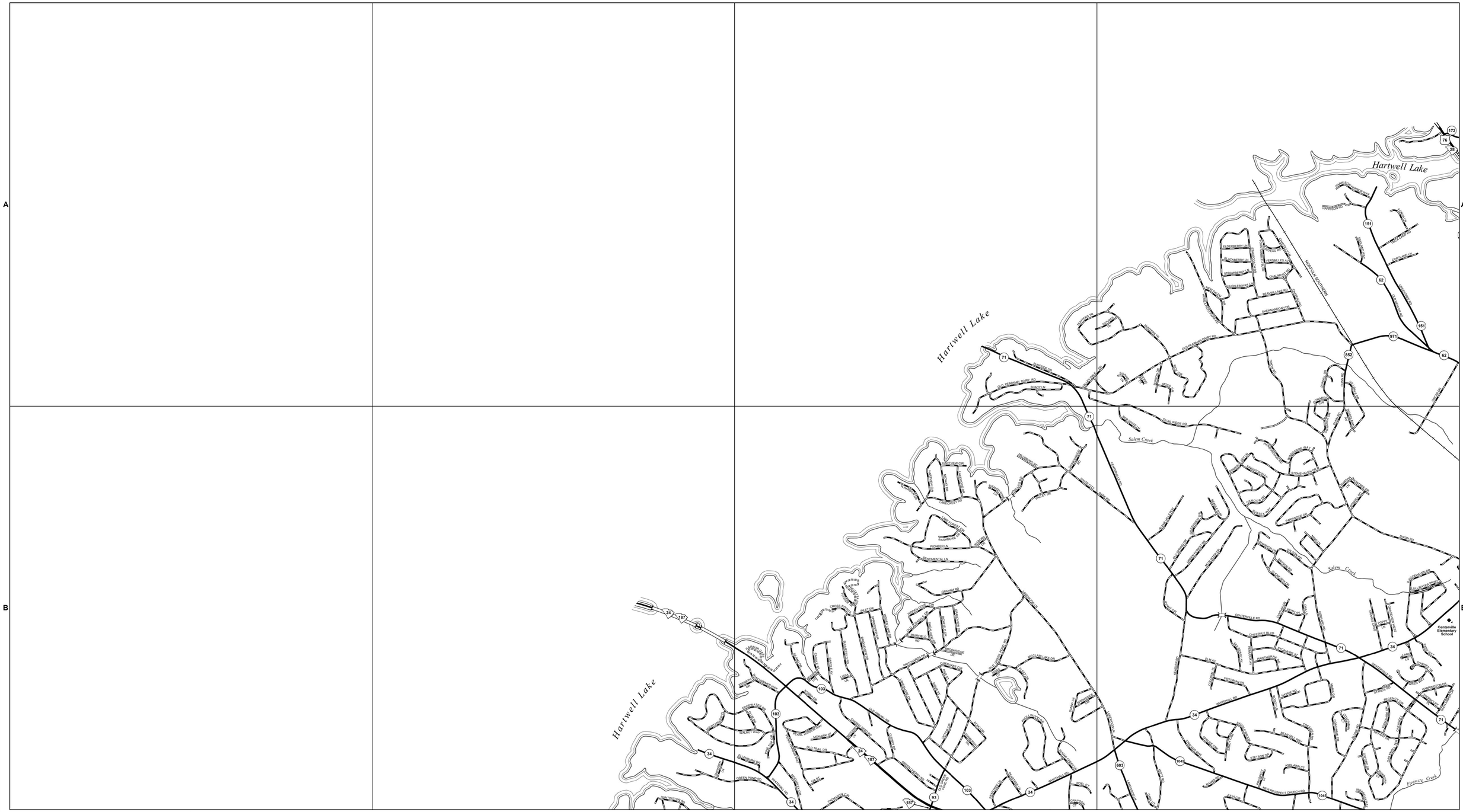

General Highway System

SHEET 1

ANDERSON URBAN AREA

PREPARED BY THE
SOUTH CAROLINA DEPARTMENT OF TRANSPORTATION
IN COOPERATION WITH THE
U.S. DEPARTMENT OF TRANSPORTATION
FEDERAL HIGHWAY ADMINISTRATION

OCTOBER 2018

0.25 0.00 0.25 0.50 Miles
1320 0 1320 Feet

The South Carolina Department of Transportation makes no representations or warranties, implied or expressed, concerning the accuracy, completeness, reliability, or suitability, for any particular purpose of the information and data contained on this map or any information furnished in connection herewith.

For ordering information, please contact:
South Carolina Department of Transportation
Engineering Publications Sales Office
955 Park Street
Columbia, SC 29201 (803) 737-4533
E-mail: engrpubsales@scdot.org

For comments concerning this map, please contact:
GIS/Mapping - (803) 737-3103
E-mail: GISMapping@scdot.org

ROAD SYSTEM

- INTERSTATE
- U.S. ROUTE
- S.C. ROUTE
- SECONDARY ROUTE
- EXIT NUMBER
- INTERSTATE
- MULTI-LANE HIGHWAY
- TWO-LANE HIGHWAY
- DIVIDED HIGHWAY
- UNPAVED HIGHWAY
- PAVED COUNTY
- UNPAVED COUNTY
- PRIVATE
- RAILROAD
- GENERAL HIGHWAY BRIDGE (BETWEEN 20' - 150')
  BRIDGES OVER 150' ARE SHOWN AT ACTUAL SCALE

HYDROGRAPHY

- NARROW STREAM
- WIDE STREAM OR RIVER
- RESERVOIR, POND OR LAKE
- WETLAND OR MARSH

BOUNDARY

- STATE LINE
- COUNTY LINE
- INCORPORATED AREA
- EXTENT OF LARGE SCALE MAP
- MILITARY INSTALLATIONS AND GOVERNMENT INSTITUTIONS
- NATIONAL AND STATE FORESTS, STATE PARKS, AND NATIONAL WILDLIFE REFUGES

MAP FEATURES

- ARMORY
- AIRPORT COMMERCIAL
- AIRPORT GENERAL
- POINT OF INTEREST
- COURTHOUSE
- HOSPITAL
- SCHOOL
- WELCOME CENTER AND REST AREA
- CORRECTIONAL INSTITUTION
- SCDOT DISTRICT OFFICE / MAINTENANCE SHOP

N W E S

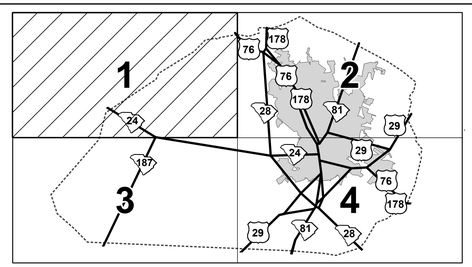

General Highway System

SHEET 2

ANDERSON URBAN AREA

PREPARED BY THE
SOUTH CAROLINA DEPARTMENT OF TRANSPORTATION
IN COOPERATION WITH THE
U.S. DEPARTMENT OF TRANSPORTATION
FEDERAL HIGHWAY ADMINISTRATION

OCTOBER 2018

0.25 0.00 0.25 0.50 Miles

1320 0 1320 Feet

The South Carolina Department of Transportation makes no representations or warranties, implied or expressed, concerning the accuracy, completeness, reliability, or suitability, for any particular purpose of the information and data contained on this map or any information furnished in connection herewith.

For ordering information, please contact:
South Carolina Department of Transportation
Engineering Publications Sales Office
955 Park Street
Columbia, SC 29201 (803) 737-4533
E-mail: engrpubsales@scdot.org

For comments concerning this map, please contact:
GIS/Mapping - (803) 737-3103
E-mail: GISMapping@scdot.org

ROAD SYSTEM

- INTERSTATE
- U.S. ROUTE
- S.C. ROUTE
- SECONDARY ROUTE
- EXIT NUMBER
- INTERSTATE
- MULTI-LANE HIGHWAY
- TWO-LANE HIGHWAY
- DIVIDED HIGHWAY
- UNPAVED HIGHWAY
- PAVED COUNTY
- UNPAVED COUNTY
- PRIVATE
- RAILROAD
- GENERAL HIGHWAY BRIDGE (BETWEEN 20' - 150') BRIDGES OVER 150' ARE SHOWN AT ACTUAL SCALE

HYDROGRAPHY

- NARROW STREAM
- WIDE STREAM OR RIVER
- RESERVOIR, POND OR LAKE
- WETLAND OR MARSH

BOUNDARY

- STATE LINE
- COUNTY LINE
- INCORPORATED AREA
- EXTENT OF LARGE SCALE MAP
- MILITARY INSTALLATIONS AND GOVERNMENT INSTITUTIONS
- NATIONAL AND STATE FORESTS, STATE PARKS, AND NATIONAL WILDLIFE REFUGES

MAP FEATURES

- ARMORY
- AIRPORT COMMERCIAL
- AIRPORT GENERAL
- POINT OF INTEREST
- COURTHOUSE
- HOSPITAL
- SCHOOL
- WELCOME CENTER AND REST AREA
- CORRECTIONAL INSTITUTION
- SCDOT DISTRICT OFFICE / MAINTENANCE SHOP

N W E S

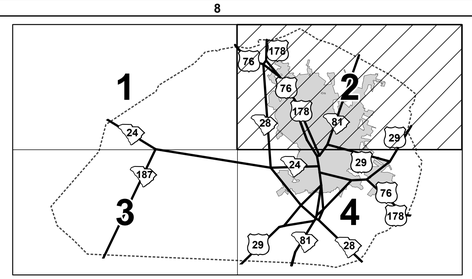

General Highway System

SHEET 3

ANDERSON URBAN AREA

PREPARED BY THE
SOUTH CAROLINA DEPARTMENT OF TRANSPORTATION
IN COOPERATION WITH THE
U.S. DEPARTMENT OF TRANSPORTATION
FEDERAL HIGHWAY ADMINISTRATION

OCTOBER 2018

0.25 0.00 0.25 0.50 Miles
1320 0 1320 Feet

The South Carolina Department of Transportation makes no representations or warranties, implied or expressed, concerning the accuracy, completeness, reliability, or suitability, for any particular purpose of the information and data contained on this map or any information furnished in connection herewith.

For ordering information, please contact:
South Carolina Department of Transportation
Engineering Publications Sales Office
955 Park Street
Columbia, SC 29201 (803) 737-4533
E-mail: engrpubsales@scdot.org

For comments concerning this map, please contact:
GIS/Mapping - (803) 737-3103
E-mail: GISMapping@scdot.org

ROAD SYSTEM

- INTERSTATE
- U.S. ROUTE
- S.C. ROUTE
- SECONDARY ROUTE
- EXIT NUMBER
- INTERSTATE
- MULTI-LANE HIGHWAY
- TWO-LANE HIGHWAY
- DIVIDED HIGHWAY
- UNPAVED HIGHWAY
- PAVED COUNTY
- UNPAVED COUNTY
- PRIVATE
- RAILROAD
- GENERAL HIGHWAY BRIDGE (BETWEEN 20' - 150') BRIDGES OVER 150' ARE SHOWN AT ACTUAL SCALE

HYDROGRAPHY

- NARROW STREAM
- WIDE STREAM OR RIVER
- RESERVOIR, POND OR LAKE
- WETLAND OR MARSH

BOUNDARY

- STATE LINE
- COUNTY LINE
- INCORPORATED AREA
- EXTENT OF LARGE SCALE MAP
- MILITARY INSTALLATIONS AND GOVERNMENT INSTITUTIONS
- NATIONAL AND STATE FORESTS, STATE PARKS, AND NATIONAL WILDLIFE REFUGES

MAP FEATURES

- ARMORY
- AIRPORT COMMERCIAL
- AIRPORT GENERAL
- POINT OF INTEREST
- COURTHOUSE
- HOSPITAL
- SCHOOL
- WELCOME CENTER AND REST AREA
- CORRECTIONAL INSTITUTION
- SCDOT DISTRICT OFFICE / MAINTENANCE SHOP

N W E S

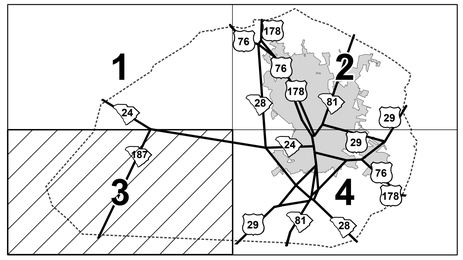

General Highway System

SHEET 4

ANDERSON URBAN AREA

PREPARED BY THE
SOUTH CAROLINA DEPARTMENT OF TRANSPORTATION
IN COOPERATION WITH THE
U.S. DEPARTMENT OF TRANSPORTATION
FEDERAL HIGHWAY ADMINISTRATION

OCTOBER 2018

0.25 0.00 0.25 0.50 Miles
1320 0 1320 Feet

The South Carolina Department of Transportation makes no representations or warranties, implied or expressed, concerning the accuracy, completeness, reliability, or suitability, for any particular purpose of the information and data contained on this map or any information furnished in connection herewith.

For ordering information, please contact:
South Carolina Department of Transportation
Engineering Publications Sales Office
955 Park Street
Columbia, SC 29201 (803) 737-4533
E-mail: engrpubsales@scdot.org

For comments concerning this map, please contact:
GIS/Mapping - (803) 737-3103
E-mail: GISMapping@scdot.org

ROAD SYSTEM

INTERSTATE
U.S. ROUTE
S.C. ROUTE
SECONDARY ROUTE
EXIT NUMBER
INTERSTATE
MULTI-LANE HIGHWAY
TWO-LANE HIGHWAY
DIVIDED HIGHWAY
UNPAVED HIGHWAY
PAVED COUNTY
UNPAVED COUNTY
PRIVATE
RAILROAD
GENERAL HIGHWAY BRIDGE (BETWEEN 20' - 150') BRIDGES OVER 150' ARE SHOWN AT ACTUAL SCALE

HYDROGRAPHY

NARROW STREAM
WIDE STREAM OR RIVER
RESERVOIR, POND OR LAKE
WETLAND OR MARSH

BOUNDARY

STATE LINE
COUNTY LINE
INCORPORATED AREA
EXTENT OF LARGE SCALE MAP
MILITARY INSTALLATIONS AND GOVERNMENT INSTITUTIONS
NATIONAL AND STATE FORESTS, STATE PARKS, AND NATIONAL WILDLIFE REFUGES

MAP FEATURES

ARMORY
AIRPORT COMMERCIAL
AIRPORT GENERAL
POINT OF INTEREST
COURTHOUSE
HOSPITAL
SCHOOL
WELCOME CENTER AND REST AREA
CORRECTIONAL INSTITUTION
SCDOT DISTRICT OFFICE / MAINTENANCE SHOP
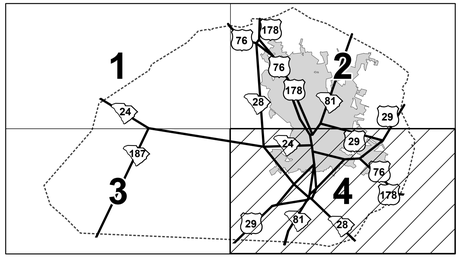
N W E S