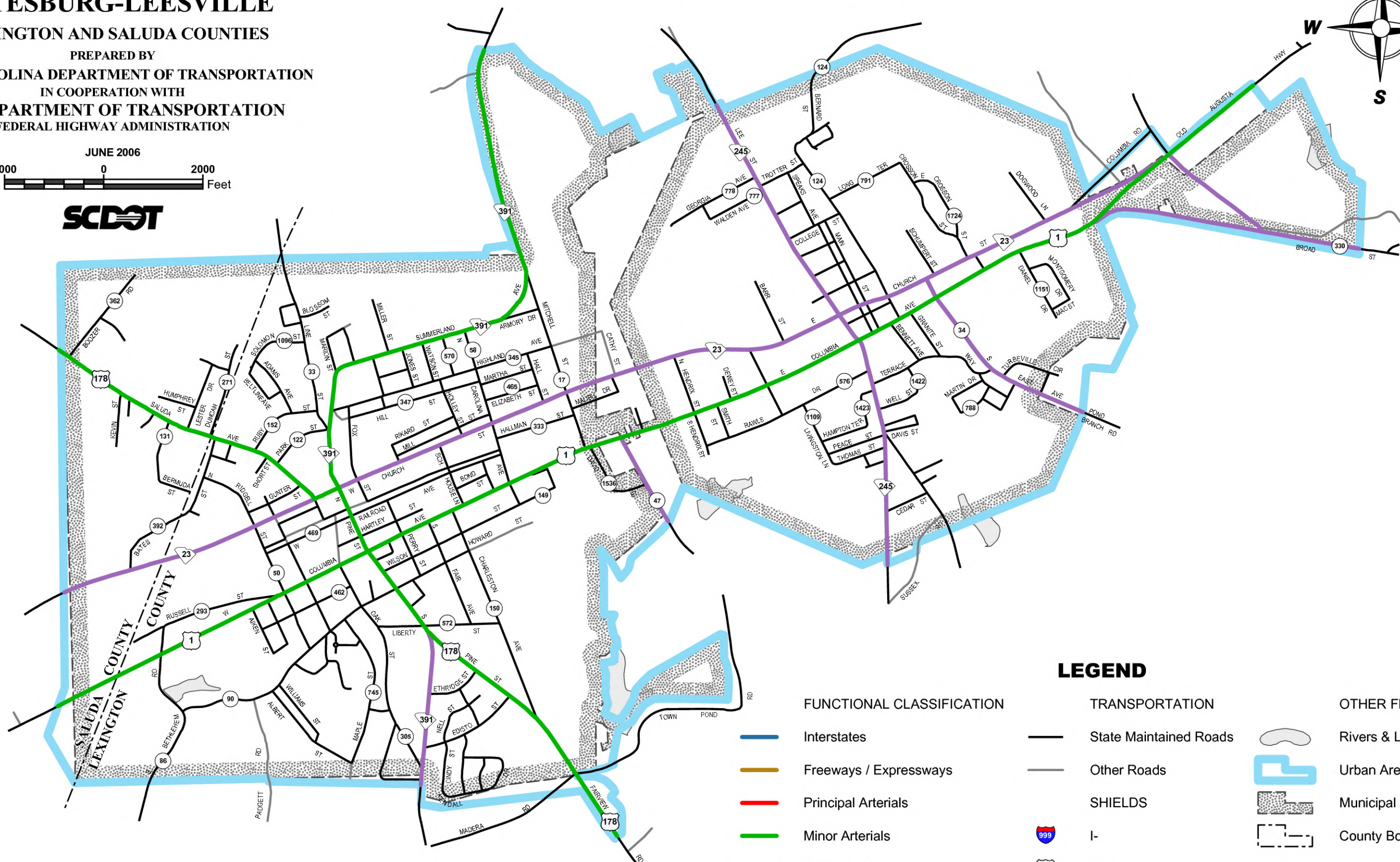
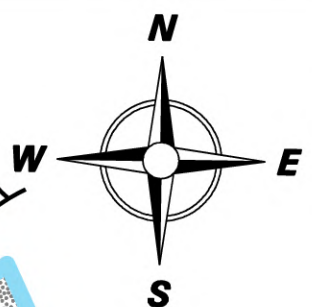
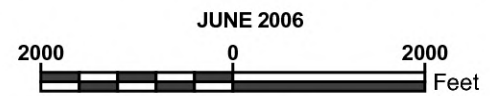


FUNCTIONAL CLASSIFICATION BATESBURG-LEESVILLE

LEXINGTON AND SALUDA COUNTIES

PREPARED BY
SOUTH CAROLINA DEPARTMENT OF TRANSPORTATION
IN COOPERATION WITH
U.S. DEPARTMENT OF TRANSPORTATION
FEDERAL HIGHWAY ADMINISTRATION



LEGEND

FUNCTIONAL CLASSIFICATION	TRANSPORTATION	OTHER FEATURES
Interstates	State Maintained Roads	Rivers & Lakes
Freeways / Expressways	Other Roads	Urban Area
Principal Arterials	SHIELDS	Municipal Areas
Minor Arterials	I-	County Boundary
Collectors	US	
	SC	
	S-	

Proposed Routes (Shown Dashed in Color of Functional Classification)