

**FUNCTIONAL CLASSIFICATION  
BEAUFORT URBAN AREA**

**SHEET 1**

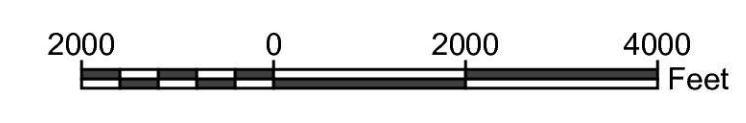

BERKELEY, CHARLESTON AND DORCHESTER COUNTIES

PREPARED BY  
**SOUTH CAROLINA DEPARTMENT OF TRANSPORTATION**

IN COOPERATION WITH

**U.S. DEPARTMENT OF TRANSPORTATION  
FEDERAL HIGHWAY ADMINISTRATION**

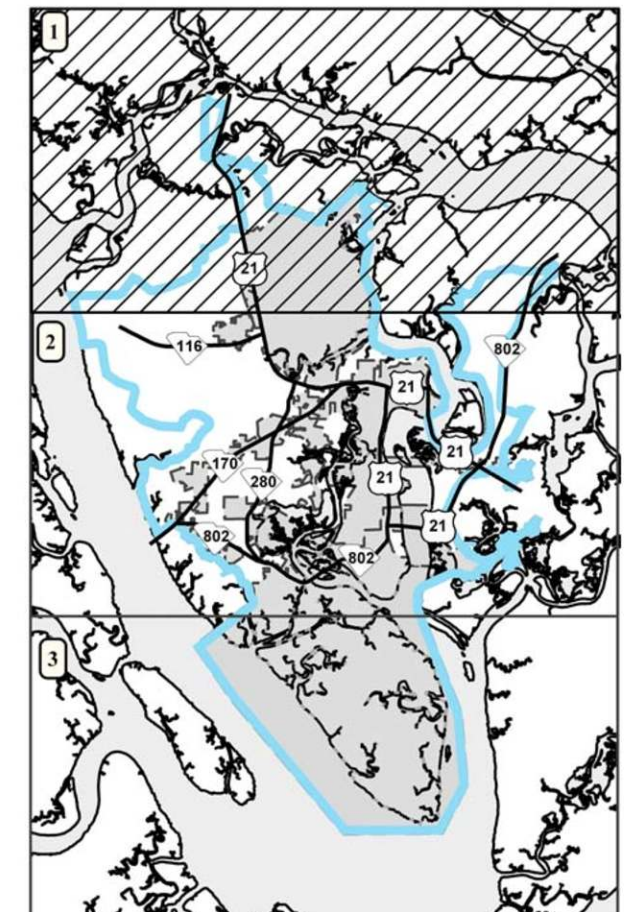
**JUNE 2006**

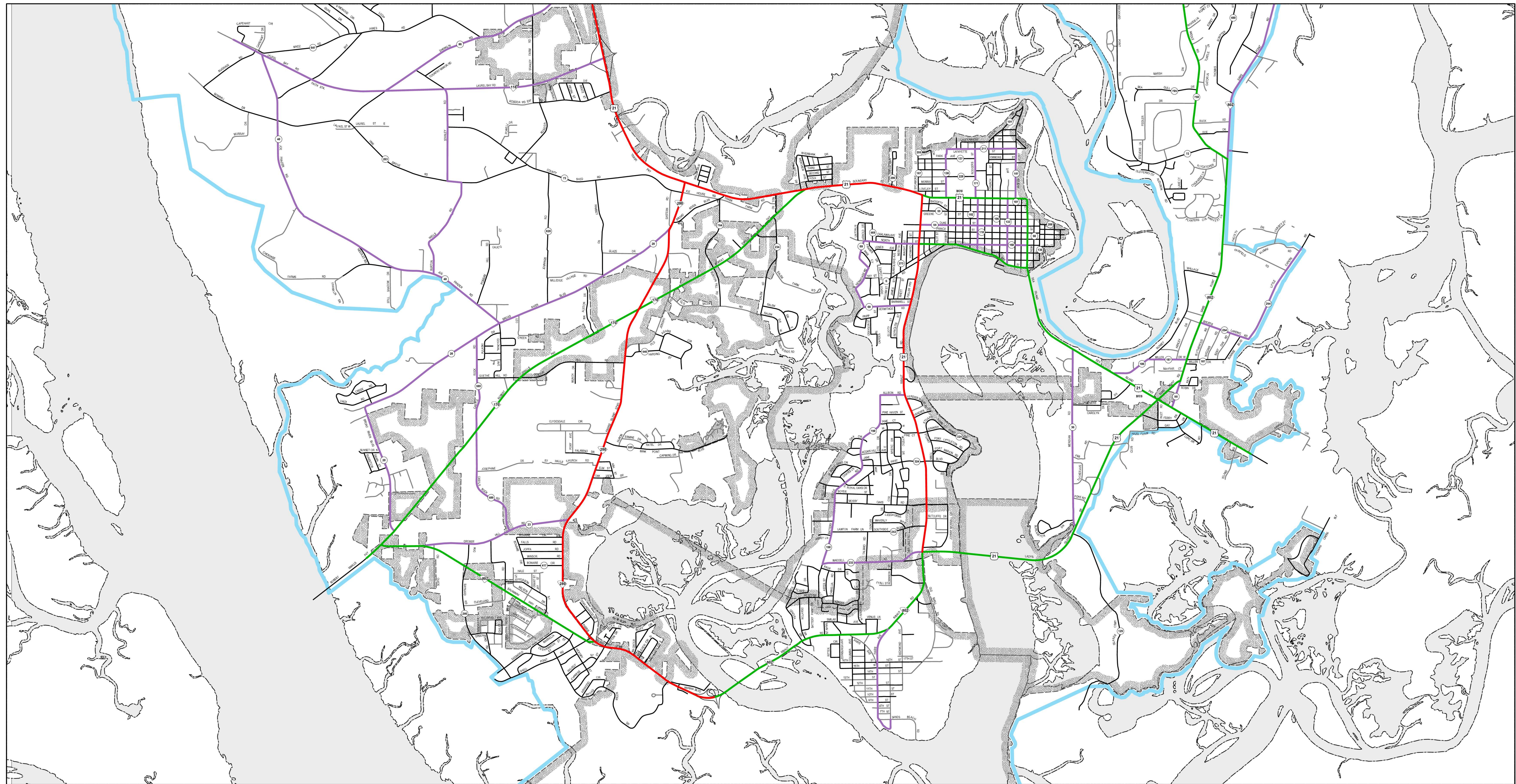


**LEGEND**

FUNCTIONAL CLASSIFICATION	TRANSPORTATION	OTHER FEATURES
Interstates	State Maintained Roads	Rivers & Lakes
Freeways / Expressways	Other Roads	Urban Area
Principal Arterials	<b>SHIELDS</b>	Municipal Area
Minor Arterials	I-	County Boundary
Collectors	US	
	SC	
	S-	

Proposed Routes (Shown Dashed in Color of Functional Classification)





**FUNCTIONAL CLASSIFICATION  
BEAUFORT URBAN AREA**

**SHEET 2**

BERKELEY, CHARLESTON AND DORCHESTER COUNTIES

PREPARED BY

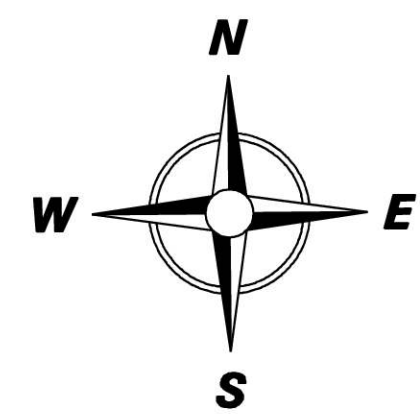
**SOUTH CAROLINA DEPARTMENT OF TRANSPORTATION**

IN COOPERATION WITH

**U.S. DEPARTMENT OF TRANSPORTATION**

**FEDERAL HIGHWAY ADMINISTRATION**

**JUNE 2006**



**LEGEND**

FUNCTIONAL CLASSIFICATION

- Interstates
- Freeways / Expressways
- Principal Arterials
- Minor Arterials
- Collectors

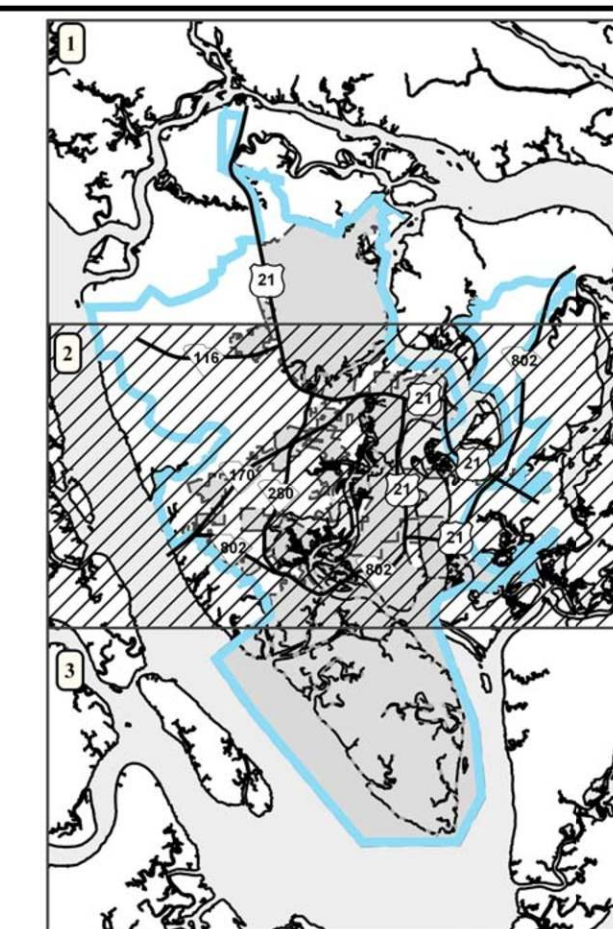
Proposed Routes (Shown Dashed in Color of Functional Classification)

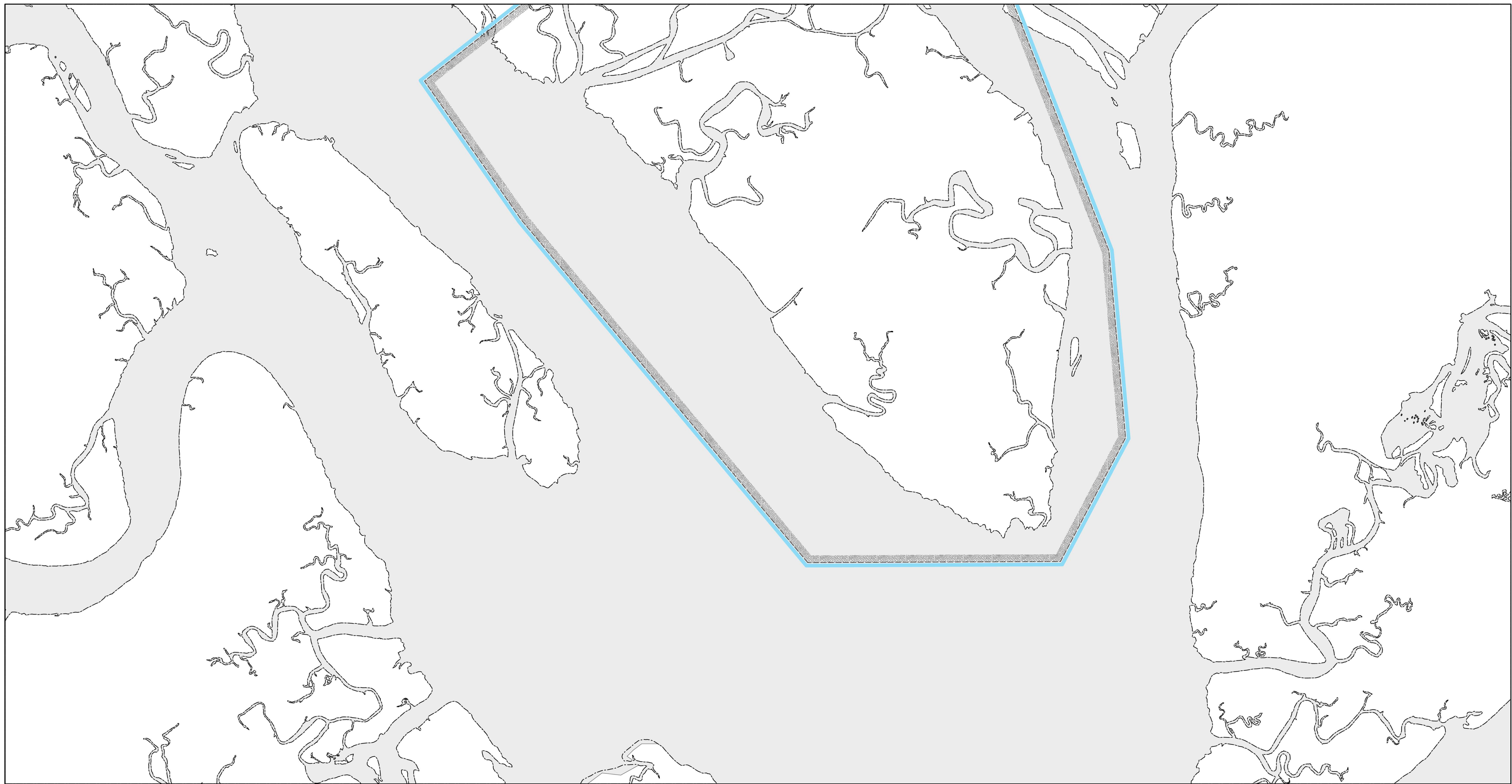
TRANSPORTATION

- State Maintained Roads
- Other Roads
- SHIELDS**
- I-
- US
- SC
- S-

OTHER FEATURES

- Rivers & Lakes
- Urban Area
- Municipal Area
- County Boundary





**FUNCTIONAL CLASSIFICATION  
BEAUFORT URBAN AREA**

**SHEET 3**

BERKELEY, CHARLESTON AND DORCHESTER COUNTIES

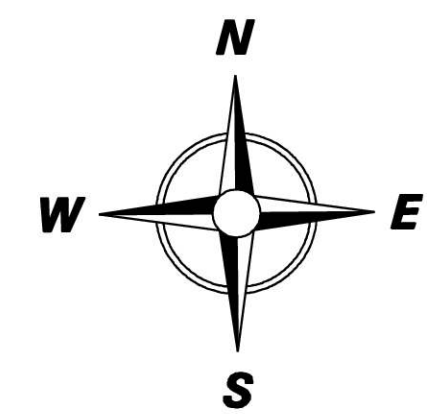
PREPARED BY  
**SOUTH CAROLINA DEPARTMENT OF TRANSPORTATION**

IN COOPERATION WITH

**U.S. DEPARTMENT OF TRANSPORTATION**

**FEDERAL HIGHWAY ADMINISTRATION**

**JUNE 2006**



**LEGEND**

FUNCTIONAL CLASSIFICATION

- Interstates
- Freeways / Expressways
- Principal Arterials
- Minor Arterials
- Collectors

Proposed Routes (Shown Dashed in Color of Functional Classification)

TRANSPORTATION

- State Maintained Roads
- Other Roads
- I-
- US
- SC
- S-

OTHER FEATURES

- Rivers & Lakes
- Urban Area
- Municipal Area
- County Boundary

