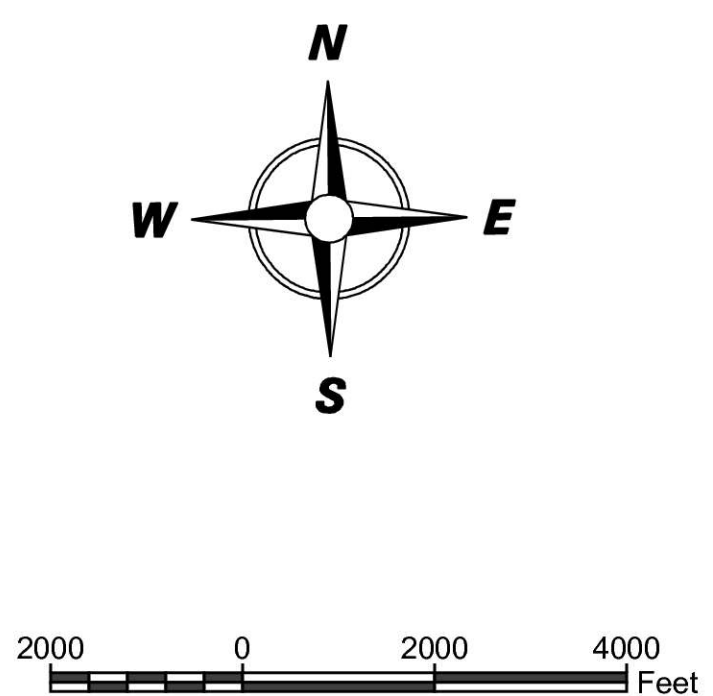
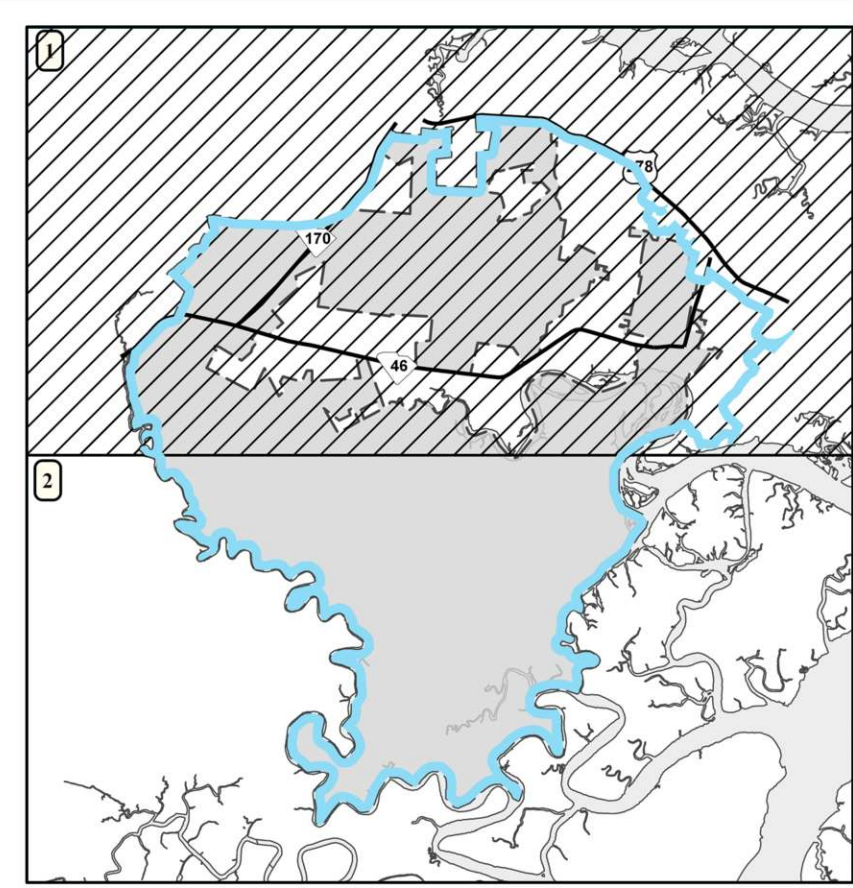
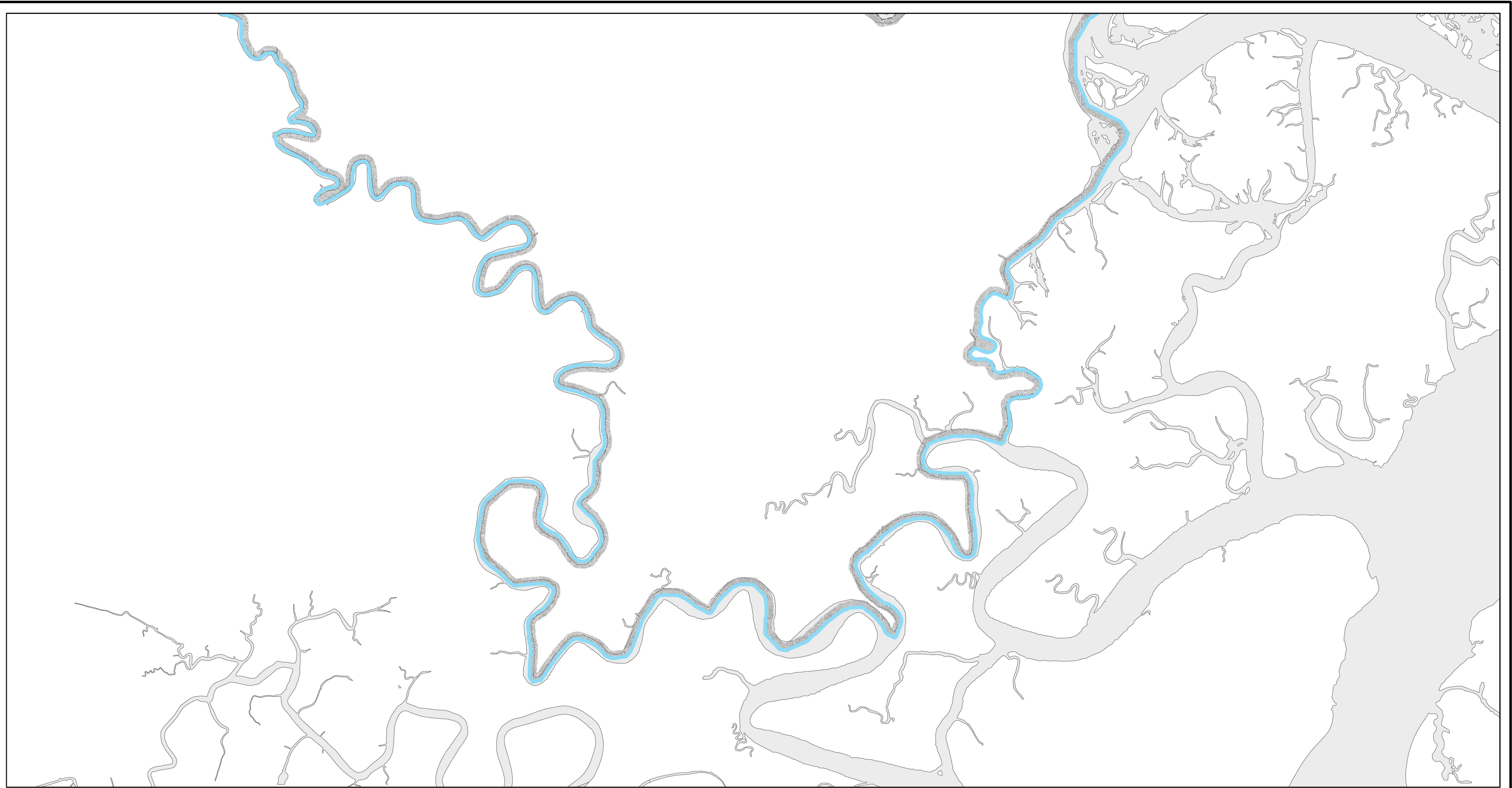


FUNCTIONAL CLASSIFICATION
BLUFFTON URBAN AREA
SHEET 1
 BERKELEY, CHARLESTON AND DORCHESTER COUNTIES
 PREPARED BY
SOUTH CAROLINA DEPARTMENT OF TRANSPORTATION
 IN COOPERATION WITH
U.S. DEPARTMENT OF TRANSPORTATION
FEDERAL HIGHWAY ADMINISTRATION
 JUNE 2006
SCDOT

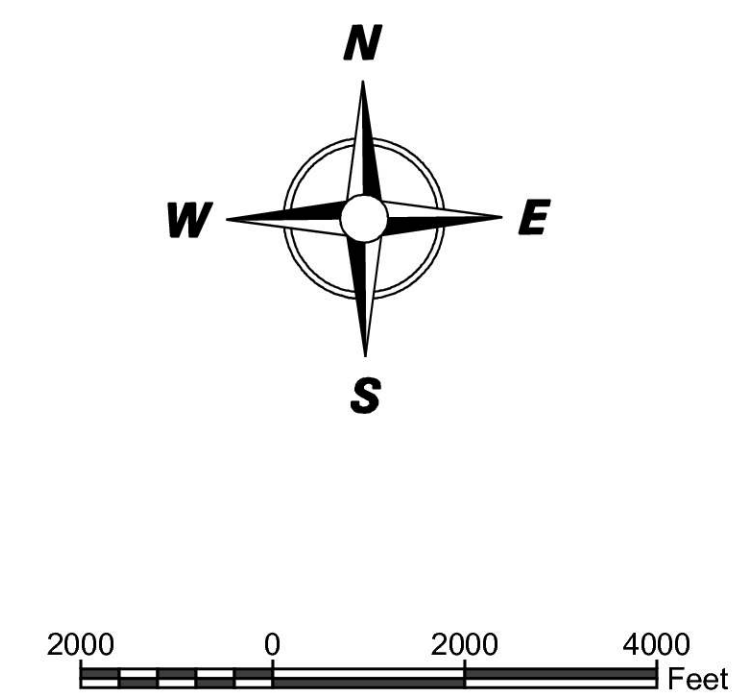


FUNCTIONAL CLASSIFICATION		TRANSPORTATION		OTHER FEATURES	
	Interstates		State Maintained Roads		Rivers & Lakes
	Freeways / Expressways		Other Roads		Urban Area
	Principal Arterials		SHIELDS		Municipal Areas
	Minor Arterials		I-		County Boundary
	Collectors		US		
	Proposed Routes (Shown Dashed in Color of Functional Classification)		SC		
			S-		





FUNCTIONAL CLASSIFICATION
BLUFFTON URBAN AREA
SHEET 2
 BERKELEY, CHARLESTON AND DORCHESTER COUNTIES
 PREPARED BY
SOUTH CAROLINA DEPARTMENT OF TRANSPORTATION
 IN COOPERATION WITH
U.S. DEPARTMENT OF TRANSPORTATION
FEDERAL HIGHWAY ADMINISTRATION
JUNE 2006
SCDOT



FUNCTIONAL CLASSIFICATION		TRANSPORTATION		OTHER FEATURES	
	Interstates		State Maintained Roads		Rivers & Lakes
	Freeways / Expressways		Other Roads		Urban Area
	Principal Arterials		Proposed Routes (Shown Dashed in Color of Functional Classification)		Municipal Areas
	Minor Arterials		I-		County Boundary
	Collectors		US		
			SC		
			S-		

