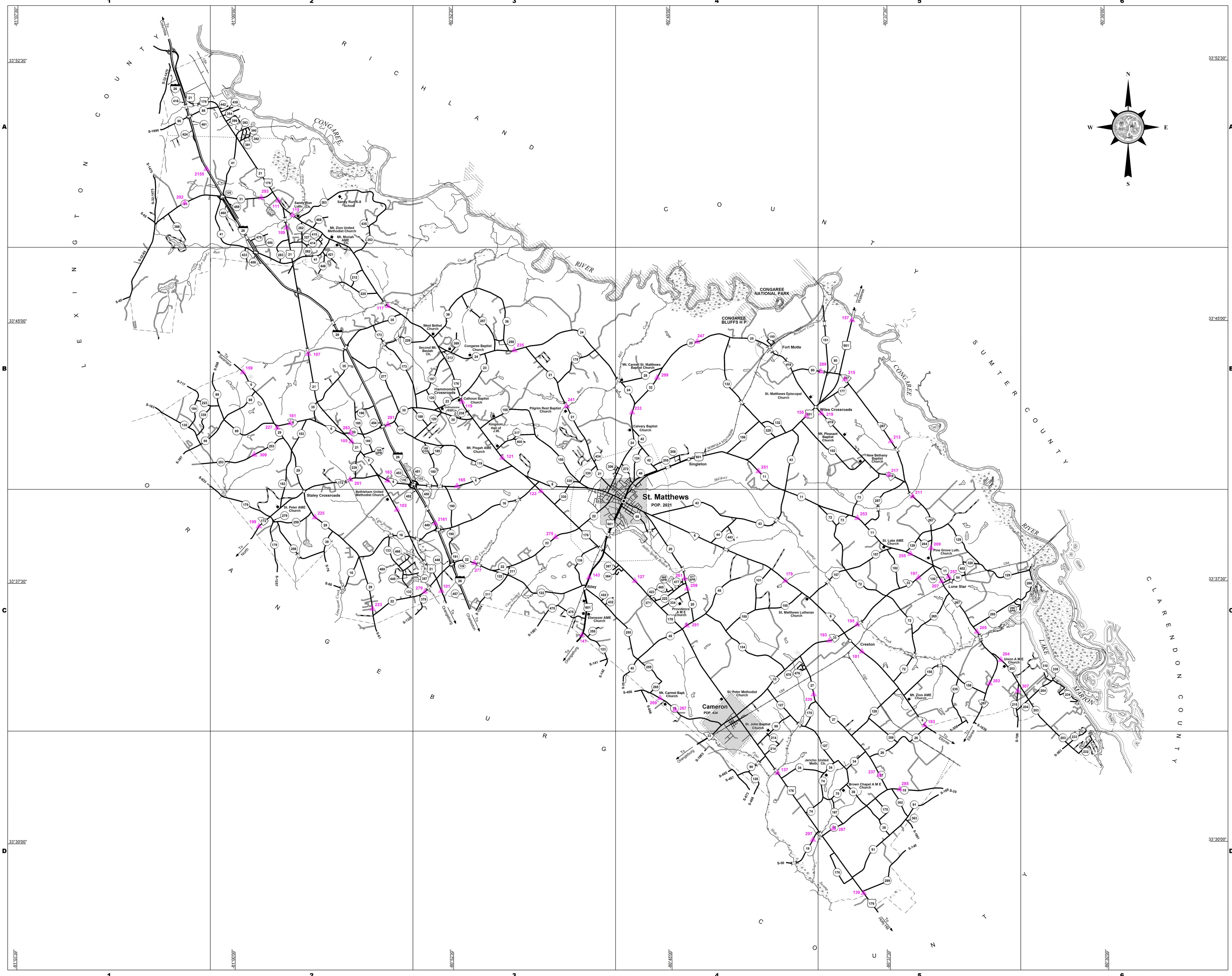


STATE MAINTAINED ROAD INDEX

| | | |
|----|-------------|--|
| 26 | INTERSTATES | A1 A2 B2 C3 |
| 21 | US HIGHWAYS | A1 A2 B2 C2 C3 176 A2 B2 B3 C3 C4 C4.D5 601 B4 B5 C3 C4 |
| 6 | SC HIGHWAYS | B2 B3 C3 C4 C5 33 C4 C5 D4 172 B2 C3 267 B5 C5 419 B4 B5 |

SECONDARY ROADS

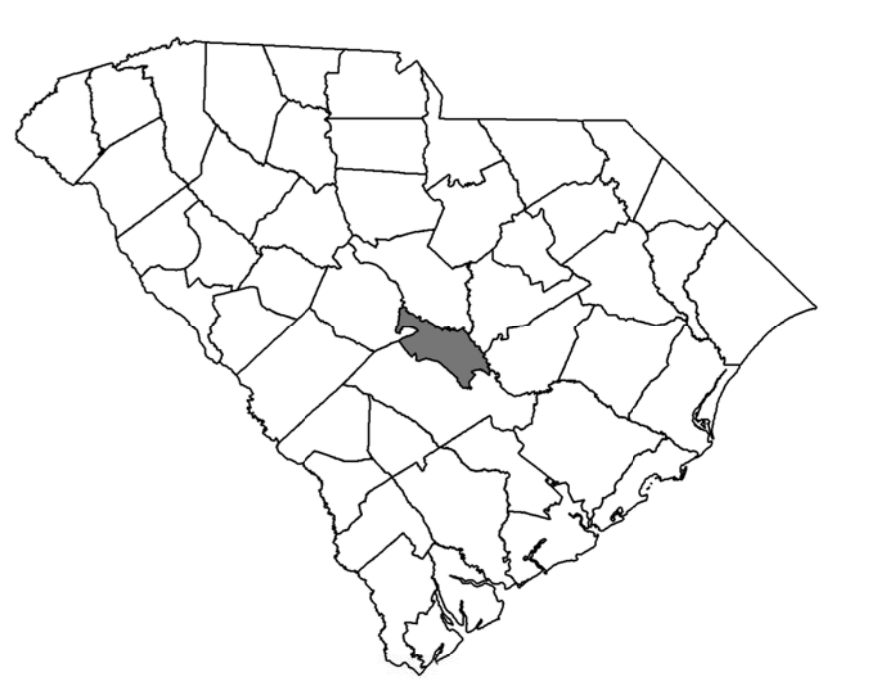
| | | | |
|---------|-------------|---------|-------------|
| 8 | CAMERON | 277 | B2 |
| 11 | DA | 279 | C2 |
| 15 | DA | 283 | B2 |
| 16 | B3 C2 C3 | 285 | C4 |
| 19 | DA | 286 SPR | C5 |
| 20 | DA | 288 | C5 C6 |
| 21 | ST MATTHEWS | 287 | C5 |
| 21 | B3 | 288 | ST MATTHEWS |
| 21 | ST MATTHEWS | 289 | C5 |
| 22 | ST MATTHEWS | 291 | ST MATTHEWS |
| 22 | C2 C3 | 291 | ST MATTHEWS |
| 23 | B3 | 292 | ST MATTHEWS |
| 24 | B3 B4 | 293 | ST MATTHEWS |
| 24 | ST MATTHEWS | 294 | ST MATTHEWS |
| 25 | B4 | 295 | ST MATTHEWS |
| 26 | DA | 298 | ST MATTHEWS |
| 27 | C4 C5 D5 | 299 | ST MATTHEWS |
| 29 | B2 C2 | 301 | ST MATTHEWS |
| 30 | B2 B3 | 302 | ST MATTHEWS |
| 31 | A1 A2 | 304 | ST MATTHEWS |
| 32 | B4 | 308 | B4 |
| 34 | DA D5 | 310 | ST MATTHEWS |
| 35 | B2 | 311 | C3 |
| 36 | B3 | 312 | ST MATTHEWS |
| 38 | DA | 314 | ST MATTHEWS |
| 39 | C2 | 319 | ST MATTHEWS |
| 41 | A2 B2 | 317 | B3 |
| 42 | B4 | 321 | CAMERON |
| 43 | B4 C4 | 322 | C5 |
| 44 | CA | 327 | A2 |
| 45 | B4 C4 | 329 | B4 |
| 46 | B4 C4 | 330 | B3 C3 |
| 46 | ST MATTHEWS | 331 | ST MATTHEWS |
| 47 | ST MATTHEWS | 334 | ST MATTHEWS |
| 48 | ST MATTHEWS | 337 | ST MATTHEWS |
| 49 | ST MATTHEWS | 338 | C5 |
| 50 | ST MATTHEWS | 339 | B1 |
| 51 | CAMERON | 340 | CAMERON |
| 52 | CAMERON | 341 | CAMERON |
| 53 | CAMERON | 345 | ST MATTHEWS |
| 54 | C5 | 347 | C5 |
| 55 | ST MATTHEWS | 354 | A2 |
| 56 | ST MATTHEWS | 355 | C3 |
| 57 | ST MATTHEWS | 357 | C2 |
| 58 | ST MATTHEWS | 359 | C5 |
| 59 | ST MATTHEWS | 363 | C5 |
| 60 | ST MATTHEWS | 365 | C5 |
| 61 | ST MATTHEWS | 366 | A1 |
| 62 | ST MATTHEWS | 369 | B3 |
| 63 | ST MATTHEWS | 371 | C4 |
| 64 | CAMERON | 379 | C3 |
| 66 | ST MATTHEWS | 387 | C5 |
| 67 | ST MATTHEWS | 389 | ST MATTHEWS |
| 69 | ST MATTHEWS | 391 | A2 |
| 72 | C5 | 391 | A2 |
| 73 | C5 | 392 | A2 |
| 74 | DA D5 | 393 | A2 |
| 75 | DA | 394 | ST MATTHEWS |
| 76 | CA | 398 | A2 |
| 77 | CAMERON | 400 | B3 |
| 77 | ST MATTHEWS | 402 | C5 |
| 80 | B4 B5 | 414 | A2 |
| 81 | ST MATTHEWS | 415 | A2 |
| 82 | ST MATTHEWS | 418 | A1 |
| 86 | A1 | 421 | B2 |
| 88 | B1 B2 | 422 | C3 |
| 89 | DA | 423 | C4 |
| 90 | DA | 424 | A1 |
| 91 | ST MATTHEWS | 421 SPR | ST MATTHEWS |
| 93 | CAMERON | 431 | ST MATTHEWS |
| 94 | CAMERON | 432 | C3 |
| 96 | ST MATTHEWS | 433 | B2 |
| 99 | CA D4 | 434 | B3 |
| 100 | CA | 435 | A2 |
| 101 | CA | 436 | A2 |
| 102 | ST MATTHEWS | 438 | A2 |
| 104 DR | ST MATTHEWS | 442 | A2 |
| 104 | ST MATTHEWS | 443 | C3 |
| 105 | ST MATTHEWS | 445 | C2 |
| 108 | CAMERON | 448 | B2 |
| 113 | ST MATTHEWS | 448 | C3 |
| 115 | CAMERON | 449 | C3 |
| 119 | CA D5 | 450 | C3 |
| 120 | B3 | 451 | B2 |
| 122 | C3 | 452 | B3 |
| 123 | C3 | 453 | B2 |
| 124 | B4 | 454 | B2 |
| 124 | ST MATTHEWS | 456 | B2 |
| 126 | DA | 457 | C3 |
| 127 | CA D4 | 459 | A2 |
| 128 | C5 | 459 | A2 |
| 129 | CA D5 | 460 | A2 |
| 130 | C5 | 461 | A1 |
| 132 | DA | 465 SPR | ST MATTHEWS |
| 133 | B2 | 465 | C4 |
| 135 | C3 | 466 | C2 |
| 136 | C3 | 468 | A2 |
| 137 | ST MATTHEWS | 471 | ST MATTHEWS |
| 139 | ST MATTHEWS | 473 | C3 |
| 146 | ST MATTHEWS | 476 | C4 |
| 147 | ST MATTHEWS | 477 SPR | ST MATTHEWS |
| 147 | ST MATTHEWS | 477 | C4 |
| 148 | ST MATTHEWS | 478 | C4 |
| 150 | B4 | 479 | A2 |
| 151 | B5 | 480 | C2 |
| 153 | B3 | 483 | B3 |
| 154 | CA | 484 | C4 |
| 156 | B4 | 485 | A2 |
| 157 | C5 | 486 | C2 |
| 158 | C5 | 488 | C2 |
| 162 | ST MATTHEWS | 491 | ST MATTHEWS |
| 163 | ST MATTHEWS | 492 | C3 |
| 165 | ST MATTHEWS | 493 | C4 |
| 167 | DA | 494 | C4 |
| 170 | CA | 495 | C4 |
| 173 | B2 B3 | 497 | C4 |
| 175 | D6 | 498 | C4 |
| 176 | D6 | 499 | C4 |
| 177 | B5 | 500 | C4 |
| 178 | B3 | 501 | C4 |
| 179 | C2 | 502 | C4 |
| 180 COX | B3 | 503 | C4 |
| 180 | B3 | 504 | C4 |
| 182 | C5 | 505 | C4 |
| 184 | B1 | 506 | C4 |
| 185 SPR | B2 | 507 | C4 |
| 185 | B2 | 508 | C4 |
| 187 | B3 | 509 | C4 |
| 189 | B3 | 510 | C4 |
| 190 | C3 | 511 | C4 |
| 191 | C3 | 512 | C4 |
| 196 | ST MATTHEWS | 513 | C4 |
| 203 | CA D5 D6 | 514 | C4 |
| 204 | CA | 515 | C4 |
| 205 | B4 | 516 | C4 |
| 206 | B4 | 517 | C4 |
| 212 | B2 | 518 | C4 |
| 213 | B3 | 519 | C4 |
| 214 CH | CA | 520 | C4 |
| 214 | CA | 521 | C4 |
| 215 | C5 | 522 | C4 |
| 218 | ST MATTHEWS | 523 | C4 |
| 219 | ST MATTHEWS | 524 | C4 |
| 222 | CA | 525 | C4 |
| 223 | B1 B2 | 526 | C4 |
| 224 | ST MATTHEWS | 527 | C4 |
| 226 | B2 | 528 | C4 |
| 227 | ST MATTHEWS | 529 | C4 |
| 228 | ST MATTHEWS | 530 | C4 |
| 229 | ST MATTHEWS | 531 | C4 |
| 230 | ST MATTHEWS | 532 | C4 |
| 232 | DA | 533 | C4 |
| 233 | DA | 534 | C4 |
| 234 | DA | 535 | C4 |
| 235 | C5 | 536 | C4 |
| 237 | CAMERON | 537 | C4 |
| 238 | B3 | 538 | C4 |
| 239 | B2 | 539 | C4 |
| 245 | CAMERON | 540 | C4 |
| 251 | CAMERON | 541 | C4 |
| 253 | B3 | 542 | C4 |
| 255 | C3 C4 | 543 | C4 |
| 256 | C2 | 544 | C4 |
| 257 | B3 | 545 | C4 |
| 258 | B3 | 546 | C4 |
| 259 | C2 | 547 | C4 |
| 261 | CAMERON | 548 | C4 |
| 262 | A2 B2 | 549 | C4 |
| 264 | C5 | 550 | C4 |
| 266 | ST MATTHEWS | 551 | C4 |
| 268 | ST MATTHEWS | 552 | C4 |
| 270 | ST MATTHEWS | 553 | C4 |
| 271 | ST MATTHEWS | 554 | C4 |
| 272 | B4 | 555 | C4 |
| 272 | ST MATTHEWS | 556 | C4 |



TRAFFIC COUNT STATIONS CALHOUN COUNTY South Carolina

PREPARED BY THE
SOUTH CAROLINA DEPARTMENT OF TRANSPORTATION
IN COOPERATION WITH THE
U.S. DEPARTMENT OF TRANSPORTATION
FEDERAL HIGHWAY ADMINISTRATION

December 2015



SIGNIFICANT FACTS
EST. 1902
NAMED FOR JOHN C. CALHOUN (1782-1850)
COUNTY POPULATION 2010 CENSUS 15,175
COUNTY AREA IN SQUARE MILES 380

For ordering information, please contact:
South Carolina Department of Transportation
Engineering Publications Sales Office
955 Park Street - Room 122 (803) 737-4533
Columbia, SC 29201
E-mail: engrpubsales@scdot.org

For comments concerning this map, please contact:
GIS/Mapping - (803) 737-3103

LEGEND

ROAD SYSTEM

- INTERSTATE
- U.S. ROUTE
- S.C. ROUTE
- SECONDARY ROUTE
- DAVE
- INTERSTATE
- U.S. & S.C.
- SECONDARY
- COUNTY
- PRIVATE
- ROADS IDENTIFIED ON LARGE SCALE MAP
- RAILROAD

BOUNDARIES

- STATE LINE
- COUNTY LINE
- INCORPORATED AREA
- EXTERIOR OF LARGE SCALE MAP
- MILITARY INSTALLATIONS AND GOVERNMENT RESERVATIONS
- NATIONAL AND STATE FORESTS, STATE PARKS AND WILDLIFE REFUGES

HYDROGRAPHY

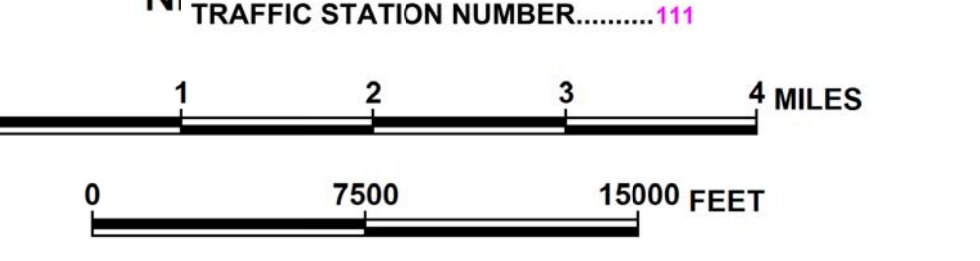
- ANALOG STREAM
- WIDE STREAM OR RIVER
- RESERVOIR, POND OR LAKE
- WETLAND OR MARSH

CITIES AND TOWNS

- STATE CAPITAL
- COUNTY SEAT
- OTHER CITY OR LOCALITY

MAP FEATURES

- CHURCH
- ARMORY
- CORRECTIONAL INSTITUTION
- COURTHOUSE
- AIRPORT COMPLETE FACILITIES
- SCOUT DISTRICT OFFICE FACILITIES
- GENERAL HIGHWAY BRIDGE BETWEEN 20' - 800' SPAN
- TRAFFIC COUNT STATIONS
- TRAFFIC STATION NUMBER



The South Carolina Department of Transportation makes no representations or warranties, implied or expressed, concerning the accuracy, completeness, reliability, or suitability, for any particular purpose of the information and data contained on this map or any information furnished in connection herewith.