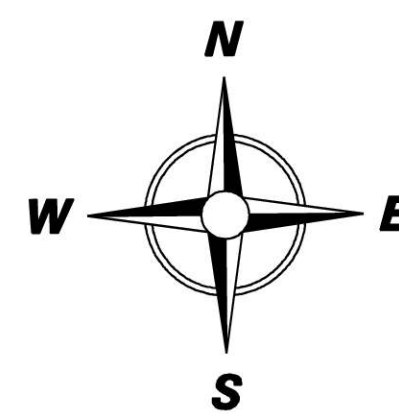


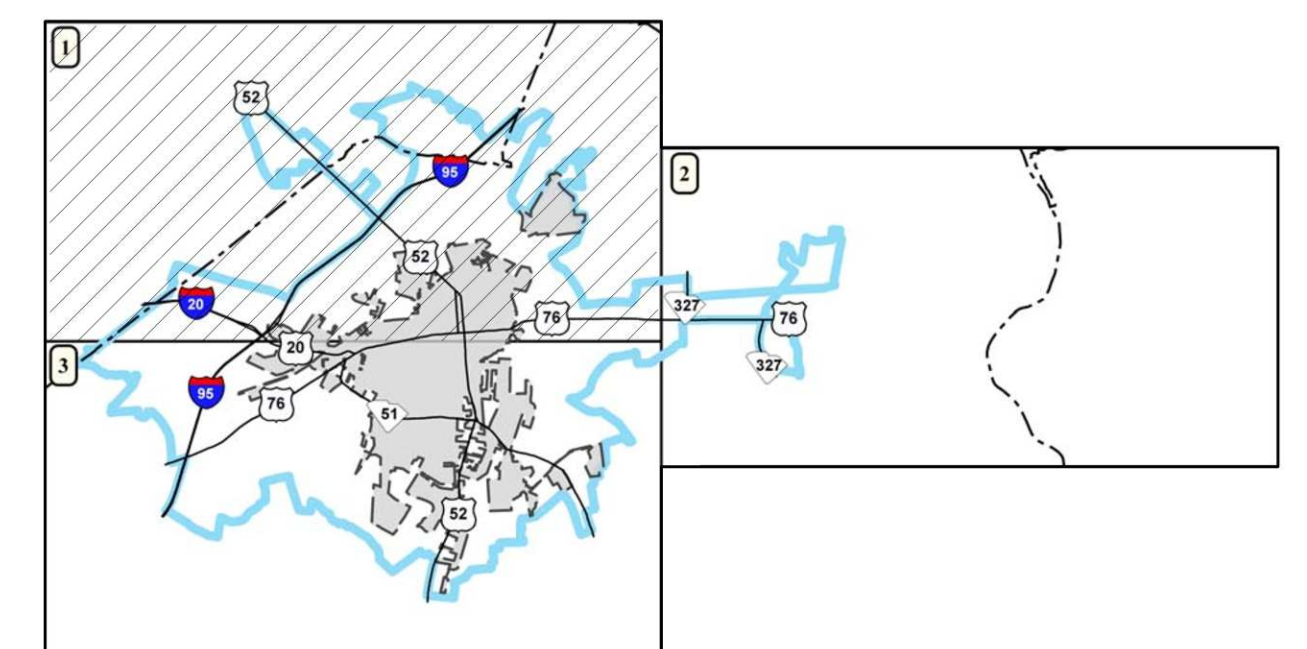
**FUNCTIONAL CLASSIFICATION
FLORENCE URBANIZED AREA
SHEET 1**

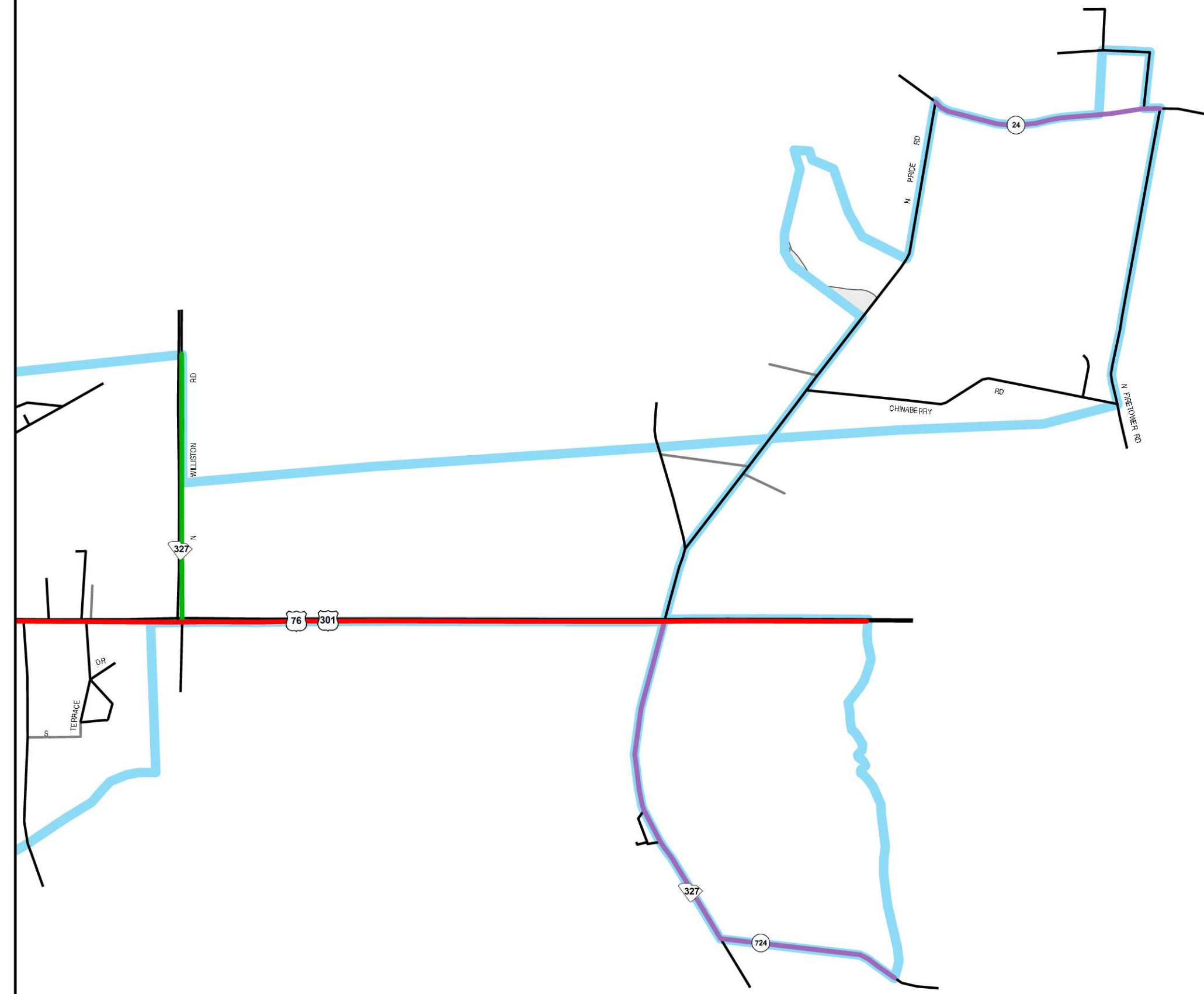
DARLINGTON AND FLORENCE COUNTIES
PREPARED BY
SOUTH CAROLINA DEPARTMENT OF TRANSPORTATION
IN COOPERATION WITH
U.S. DEPARTMENT OF TRANSPORTATION
FEDERAL HIGHWAY ADMINISTRATION
JUNE 2006




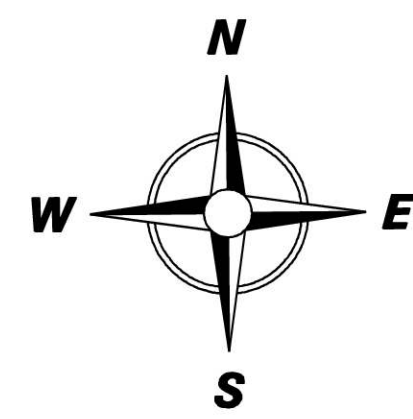
LEGEND

FUNCTIONAL CLASSIFICATION	TRANSPORTATION	OTHER FEATURES
Interstates	State Maintained Roads	Rivers & Lakes
Freeways / Expressways	Other Roads	Urban Area
Principal Arterials	SHIELDS	Municipal Areas
Minor Arterials	I-	County Boundary
Collectors	US	
Proposed Routes (Shown Dashed in Color of Functional Classification)	SC	
	S-	


















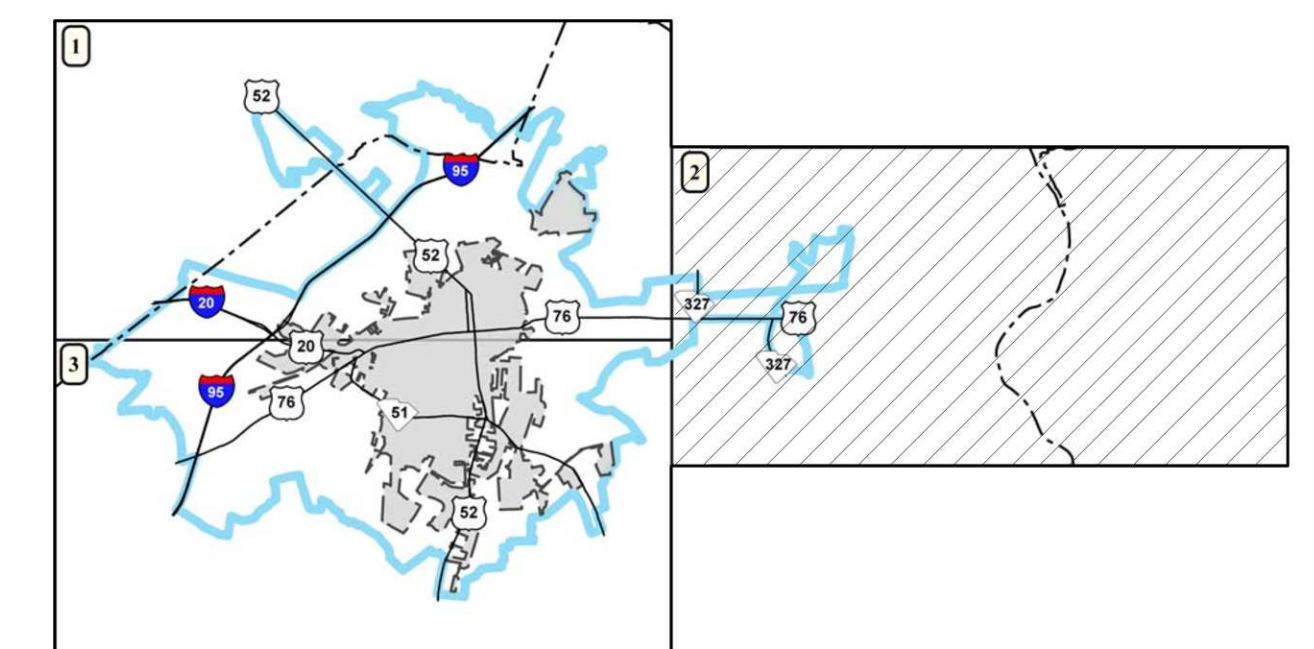


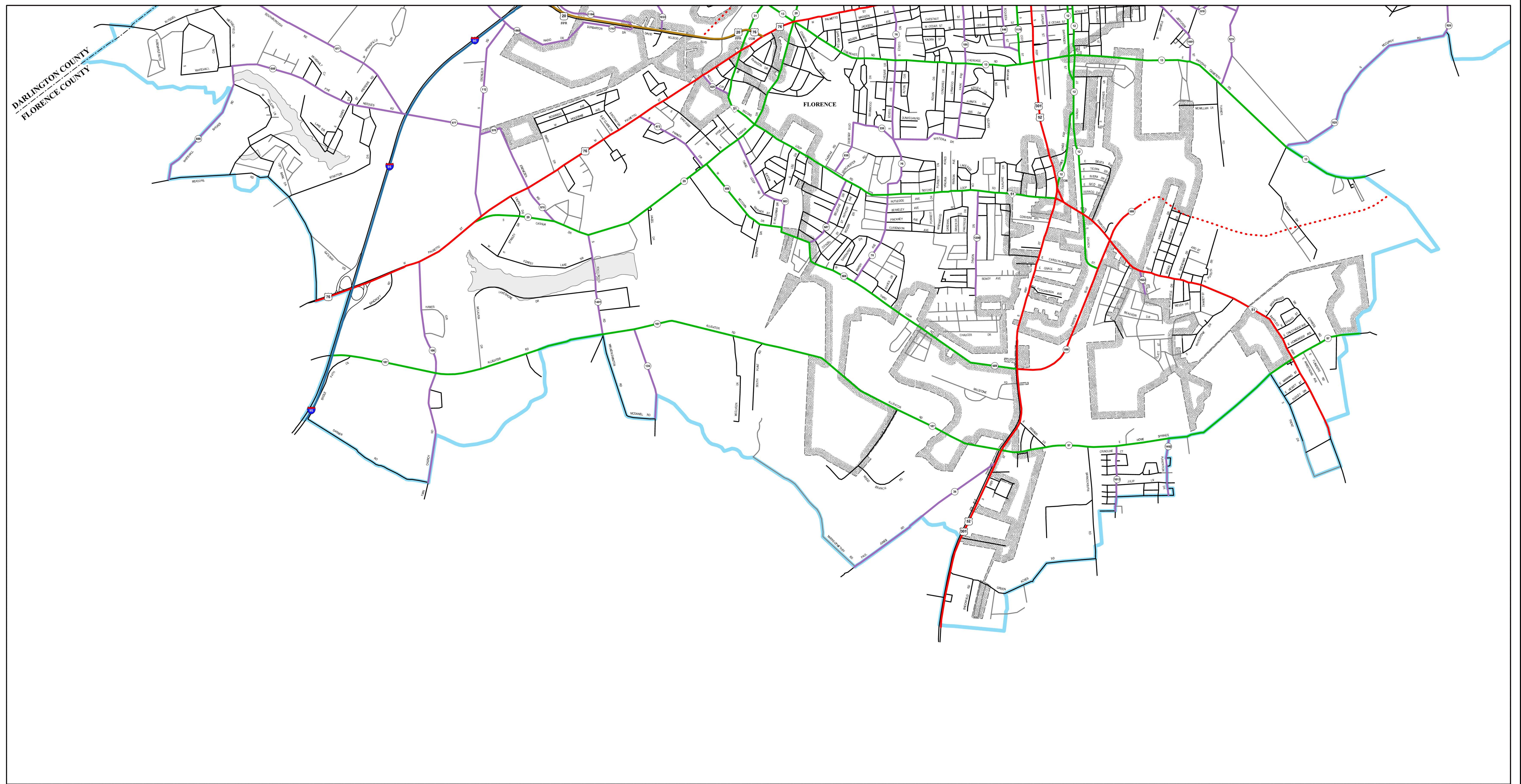
FUNCTIONAL CLASSIFICATION
FLORENCE URBANIZED AREA
SHEET 2
 DARLINGTON AND FLORENCE COUNTIES
 PREPARED BY
SOUTH CAROLINA DEPARTMENT OF TRANSPORTATION
 IN COOPERATION WITH
 U.S. DEPARTMENT OF TRANSPORTATION
 FEDERAL HIGHWAY ADMINISTRATION
 JUNE 2006




LEGEND

FUNCTIONAL CLASSIFICATION	TRANSPORTATION	OTHER FEATURES
 Interstates	 State Maintained Roads	 Rivers & Lakes
 Freeways / Expressways	 Other Roads	 Urban Area
 Principal Arterials	SHIELDS	 Municipal Areas
 Minor Arterials	 I-	 County Boundary
 Collectors	 US	
<small>Proposed Routes (Shown Dashed in Color of Functional Classification)</small>	 SC	
	 S-	





**FUNCTIONAL CLASSIFICATION
FLORENCE URBANIZED AREA**

SHEET 3

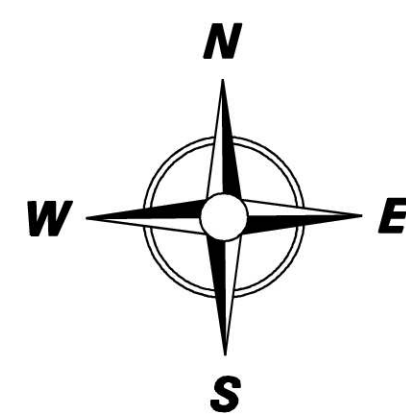
DARLINGTON AND FLORENCE COUNTIES

PREPARED BY
SOUTH CAROLINA DEPARTMENT OF TRANSPORTATION

IN COOPERATION WITH

U.S. DEPARTMENT OF TRANSPORTATION
FEDERAL HIGHWAY ADMINISTRATION

JUNE 2006



LEGEND

FUNCTIONAL CLASSIFICATION	TRANSPORTATION	OTHER FEATURES
Interstates	State Maintained Roads	Rivers & Lakes
Freeways / Expressways	Other Roads	Urban Area
Principal Arterials	SHIELDS	Municipal Areas
Minor Arterials	I-	County Boundary
Collectors	US	
<i>Proposed Routes (Shown Dashed in Color of Functional Classification)</i>	SC	
	S-	

