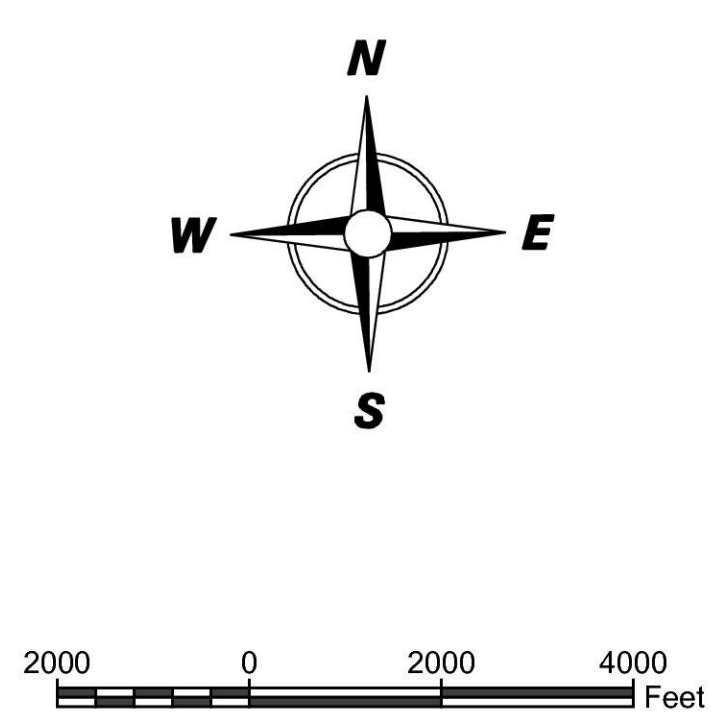


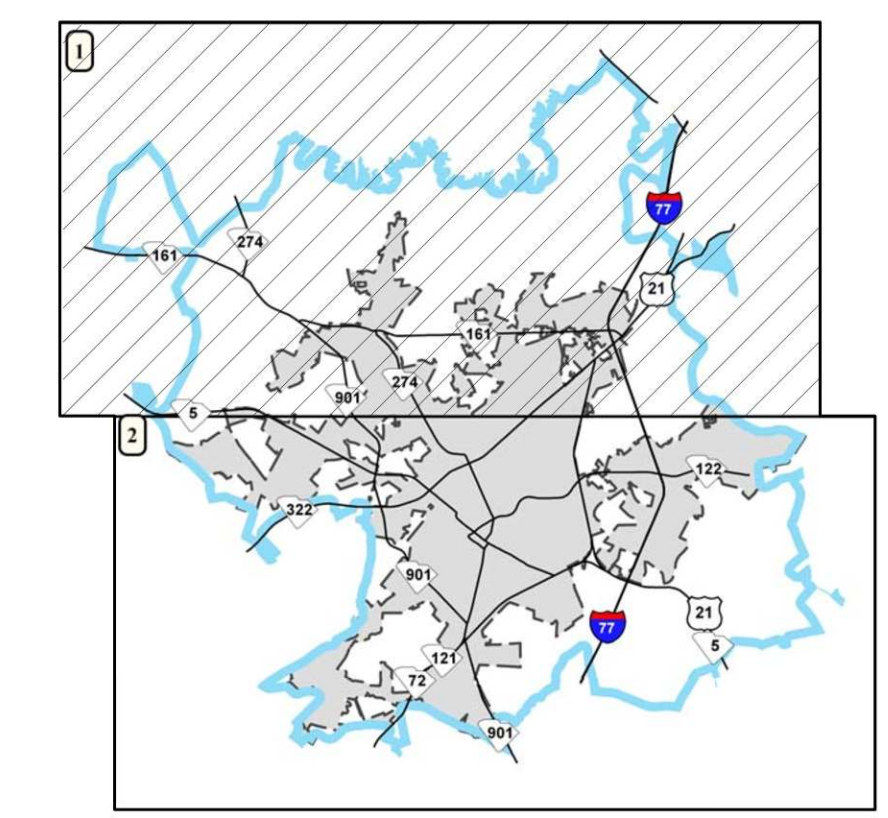
**FUNCTIONAL CLASSIFICATION  
ROCK HILL URBANIZED AREA**

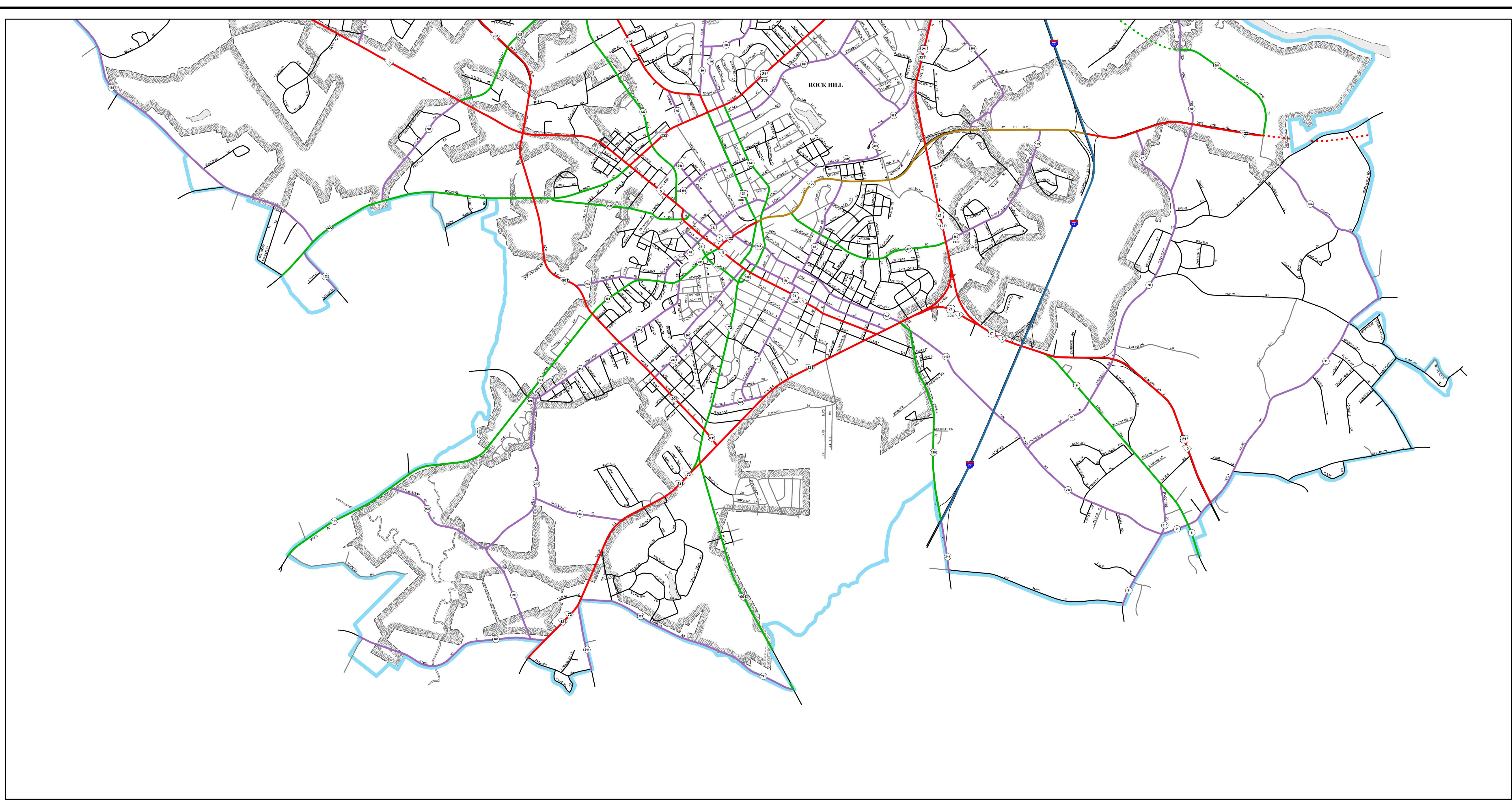
**SHEET 1**  
 YORK COUNTY  
 PREPARED BY  
**SOUTH CAROLINA DEPARTMENT OF TRANSPORTATION**  
 IN COOPERATION WITH  
 U.S. DEPARTMENT OF TRANSPORTATION  
 FEDERAL HIGHWAY ADMINISTRATION  
 JUNE 2006  
**SCDOT**



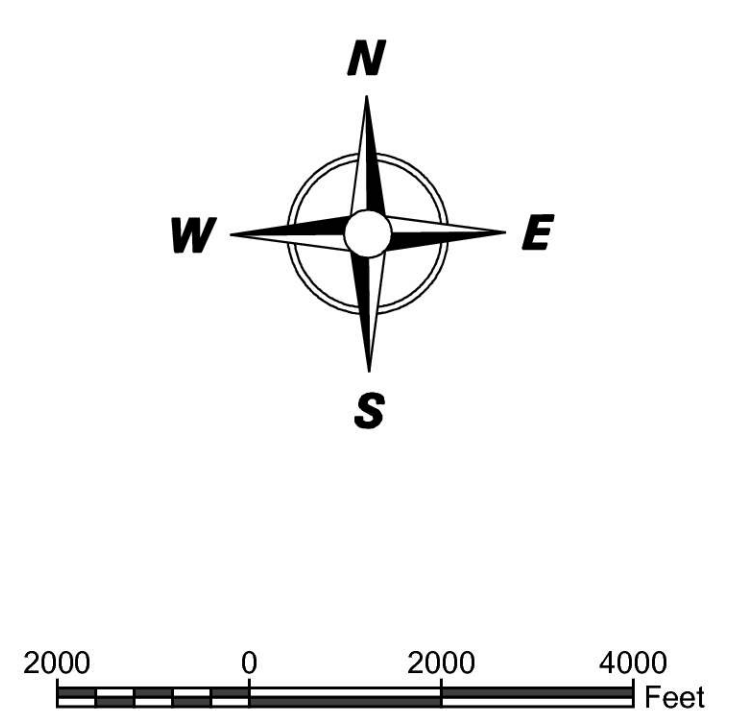
**LEGEND**

- | FUNCTIONAL CLASSIFICATION   | TRANSPORTATION         | OTHER FEATURES  |
|---|------------------------|-----------------|
| Interstates   | State Maintained Roads | Rivers & Lakes  |
| Freeways / Expressways  | Other Roads            | Urban Area      |
| Principal Arterials   | SHIELDS                | Municipal Areas |
| Minor Arterials   | I-                     | County Boundary |
| Collectors  | US                     |                 |
| <small>Proposed Routes (Shown Dashed in Color of Functional Classification)</small> | SC                     |                 |
|   | S-                     |                 |





**FUNCTIONAL CLASSIFICATION**  
**ROCK HILL URBANIZED AREA**  
 SHEET 2  
 YORK COUNTY  
 PREPARED BY  
**SOUTH CAROLINA DEPARTMENT OF TRANSPORTATION**  
 IN COOPERATION WITH  
 U.S. DEPARTMENT OF TRANSPORTATION  
 FEDERAL HIGHWAY ADMINISTRATION  
 JUNE 2006  
**SCDOT**



FUNCTIONAL CLASSIFICATION		TRANSPORTATION		OTHER FEATURES	
	Interstates		State Maintained Roads		Rivers & Lakes
	Freeways / Expressways		Other Roads		Urban Area
	Principal Arterials		SHIELDS		Municipal Areas
	Minor Arterials		US		County Boundary
	Collectors		SC		
	Proposed Routes (Shown Dashed in Color of Functional Classification)		S-		

