

South Carolina Department of Transportation

Hurricane Matthew Status of Operations

6:00 AM

October 12, 2016

Statewide Summary – All interstates are open today. Districts are actively responding to remove downed trees and debris from roads. There are 33 maintenance crews from the upstate and midlands assisting Districts 5 and 6 with road clearing, 27 additional crews are available if needed. Sign crews from the upstate and midlands are being dispatched to the hardest hit areas of Hilton Head and Beaufort to address sign issues. SCDOT and contract signal crews are working to repair traffic signal systems, however, some signals are still not functional due to lingering power outages. SCDOT Bridge Inspectors are also working to assess conditions such as scour and support structures for damage.

Complete road condition assessments will continue and work assignments are being completed for upstate crew deployments.

The drawbridges on the Intercoastal Waterway in Charleston are available to open to marine traffic. The drawbridges in Horry and Beaufort do not have power yet.

Due to ongoing flooding and areas that have not been assessed, motorists are urged to travel with extreme caution until waters recede and roads are cleared. Conditions are still hazardous with the possibility of trees, debris, and downed power lines blocking roads. Power outages are widespread in the hardest hit areas.

1,580

Maintenance Employees Working in Response to Matthew

270 / 29

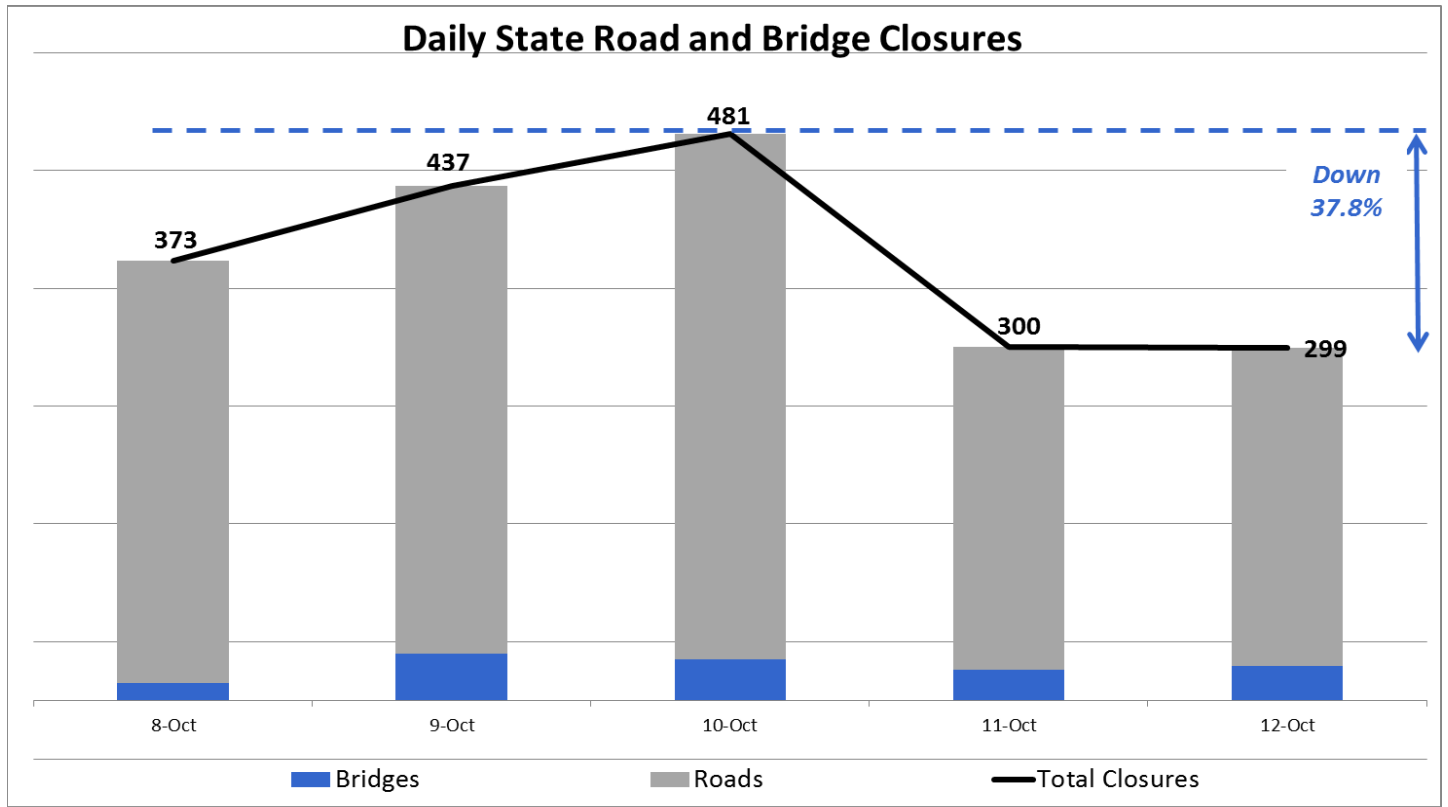
Road / Bridge Closures Due to Matthew - as of 6 AM. Some road closures have yet to be identified, some will close as water rises



855-GO-SCDOT
(855-467-2368)

www.scdot.org

The chart below represents the number of road and bridge closures recorded each day.



October 11th closures numbers are from 6:00 PM; October 12th numbers are from 6:00 am therefore it appears as if little progress has been made. Tomorrow morning's numbers should reflect a larger decline in closed roads.

Engineering District 1 (Kershaw, Lee, Lexington, Richland, and Sumter Counties)

281 Employees Actively Working.
 28 Roads closed due to flooding and trees from Hurricane Matthew.

Conditions: Weather conditions are sunny with light winds. Roads are dry.

Staffing: Crews are working in Lee County and Sumter County clearing roads, with multiple crews from other counties assisting.
 18 Maintenance crews are prepped, the Bridge Inspection Team, and 6 signal techs have been identified and are ready to provide assistance to Coastal areas. The 8 two-person teams have been identified and briefed for Wave-1 duties, their deployment has been canceled.
 1 two-person sign crew (Kershaw) deployed to Beaufort County for the rest of the week.
 1 four-person signal crew (District) deployed to Horry County for the rest of the week.
 Crews in Lexington, Richland, and Kershaw are available for coastal assistance as needed.

Road Closures: 28 road closures caused by this storm event at this time. Some roads remaining that are closed by trees have power lines in them and require utility company coordination. 1 evacuation route in Sumter County is still partially closed because of trees with power lines in them - SC 261, but is passable. There are 4 primary routes still closed – SC 261 (above), SC-154 (Power lines), SC-403 (Power lines) in Sumter County, and SC 58 (Power lines) in Lee County. SC-401 in Lee County has been opened.

Note: Sumter now has a better assessment of their road closures due to improving access/conditions/personnel. Their crews accomplished several openings today but additional roads were found with power lines either across or encroaching on the roadway, they were added to the list which offsets the total closure number.



855-GO-SCDOT
 (855-467-2368)

www.scdot.org

[Engineering District 2 \(Abbeville, Anderson, Edgefield, Greenwood, Laurens, McCormick, Newberry, and Saluda Counties\)](#)

We have 10 Maint. Crews From D2 working in District 6. 3 crews are working in Beaufort, 2 crews are working in Jasper, 2 crews are working in Dorchester and 3 crews are working in Colleton for a total of 55 employees. We also have our 4 Bridge Inspectors in District 6 inspecting roadways for debris. All Counties in District 2 are on On-Call Status at this time.

Conditions:

Pt. Cloudy with light winds

Staffing:

All counties on On-call Status in District 2

We have 14 Maint. crews in the district ready to deploy if necessary for hurricane assistance. We have 4- 2 man teams on standby to deploy as Preliminary Damage Identification Teams where needed. District Signal crew is on standby ready to deploy if needed.

Road Closures: None

[Engineering District 3 \(Greenville, Oconee, Pickens, and Spartanburg Counties\)](#)

District 3 is currently at normal operations and continues to monitor the forecast. Plans have been made to provide 53 assistance crews to the coastal counties after the storm, if necessary.

These districts have prepared equipment for possible recovery assistance along the coast. Crew and equipment assignments for initial response as well as a second group of crews to relieve the initial response team have been established. District Signal Crews have inventoried available traffic signal material and preparing to deploy for post storm inspections and repairs of traffic signals as necessary.

Conditions: Conditions are normal.

Staffing: All counties are at normal operations with on-call crews handling issues as normal.

Road Closures: None

[Engineering District 4 \(Cherokee, Chester, Chesterfield, Fairfield, Lancaster, Union, and York Counties\)](#)

Chesterfield county crews have been monitoring closure locations throughout the day for possible reopening. In addition, Chesterfield County personnel have completed the clearing of vegetation debris from shoulders associated with roadway clearing activities throughout the day. District Bridge inspectors have returned from Marion, Dillon and Marlboro counties.

Eight backhoe assistance crews, one crew each from Cherokee, Chester, Chesterfield, Fairfield, Lancaster and Union counties; two from York county (total of 48 employees) deployed this morning to District 5 to assist in their clearing operations. Crews will remain until Friday, October 14th. Beginning tomorrow, all D4 counties (including Chesterfield County) will resume normal operations with the exception of deployment crew operations.

Conditions: Clear and sunny in all counties.

Staffing: All counties and district office under normal operations. No afterhours staffing.

Road Closures: Two closures in Chesterfield County due to flooding.



**855-GO-SCDOT
(855-467-2368)**

www.scdot.org

[Engineering District 5 \(Darlington, Dillon, Florence, Georgetown, Horry, Marion, Marlboro, and Williamsburg Counties\)](#)

Maintenance Units in District 5 are continuing first push operations and the installation of barricades and signage on routes that have been damaged. Many downed trees remain entangled in power lines slowing the clearing process and many routes remain flooded prohibiting a thorough damage assessment. Construction personnel are continuing to perform assessments of routes for damages and obstructions. The Signal Shop continues assessing and repairing damaged traffic signals. Signal crews, Bridge Inspection teams, and 8 maintenance crews from District 4 are assisting us with recovery operations. Districts 1, 4, and 7 as well as the State Sign Shop have provided additional barricades and signage for detours and road closures.

Conditions:

Many roads remain impassable or partially open due to flooding and downed trees. We are monitoring the level of the Little Pee Dee River at US-501 near Galivant's Ferry and at US-378.

Staffing:

The District Office and all counties are operating on 12-hour shifts. At this time, there are 372 maintenance employees and 45 construction employees engaged in storm response activities during the day.

Road Closures:

Rainfall and winds from Hurricane Matthew have resulted in 160 road closures in District 5 so far.

[Engineering District 6 \(Beaufort, Berkeley, Charleston, Colleton, Dorchester, and Jasper Counties\)](#)

All crews are working diligently to clear roadways of debris, repair infrastructure, and monitor flooded roadways for receding or rising water. Several roads in rural areas are still closed due to power lines being down or flooding. A few specific updates are as follows:

1. Beaufort is down to the last road on their closed list which should be complete this afternoon.
2. Rising river waters have added new entries to list of flooded roads in Dorchester on US 78 and Wire Road. Monitoring in Colleton.
3. One bridge closures in D6 on S-63 in Colleton County. Harbor Island Bridge in Beaufort opened this afternoon.
4. 100% of the District-maintained traffic signals have been restored to fully operational. Coordinating assistance with D5.
5. 4 National Guard crews are active on Edisto clearing roadways on the island as well as removing large debris from sand along Palmetto Blvd.
6. Three traffic engineering assessment crews and three sign crews assisted with inventory and repairs / replacements within Beaufort County.
7. First Push activities should be complete tomorrow afternoon.

Conditions: Conditions are normal.



**855-GO-SCDOT
(855-467-2368)**

www.scdot.org

Staffing: Ten (10) District 2 crews are helping with assessments and recovery in 4 counties. Three (3) sign assessment teams and three (3) sign crews worked in Beaufort today. There are 414 employees actively working.

Road Closures:

There are currently 76 reported road closures in District 6 due to Hurricane Matthew.

There are currently 12 primary road closures

Beaufort	None
Berkeley	SC 45
Charleston	SC 45, SC 165
Colleton	SC 174, SC 212, SC 217
Dorchester	SC 642 (1 lane closed)
Jasper	SC 336, SC 46, US 17, US 278, SC 170

Engineering District 7 (Aiken, Allendale, Bamberg, Barnwell, Calhoun, Clarendon, Hampton, and Orangeburg Counties)

District 7 interstate routes are clear. All District 7 evacuation routes are clear.

All other routes have been assessed. Crews are out clearing trees, and debris.

Conditions: Currently conditions are clear.

Staffing: 365 employees are actively working. Shifts for Maintenance units and District 7 staff are from 7 am to 7pm and skeleton crews from 7 pm to 7 am. Aiken, Allendale, Bamberg, and Barnwell counties are staffed with on-call foreman from 7 pm to 7 am.

Road Closures: 29 road closures due to Hurricane Matthew at this time.

Traffic Management Center – The State Traffic Management Center is staffed and operational 24 hours a day. Regional Traffic Management Centers are also operational in Greenville and Rock Hill. The State Highway Emergency Patrol (SHEP) is operating state wide, where safe conditions allow, with additional units deployed to the coastal region.

Customer Service Center – Call center is still operational 24/7. 1,982 calls were received between midnight and 4:00 PM Tuesday, October 11.

Other Modes of Transportation

Freight Rail

CSX (Class I)

Continuing to evaluate and attempt repairs on the A and S lines line that run from Florida up the east coast through Washington, D.C. The A line runs through Florence, Lake City, Kingstree, Charleston and Yemassee, while the S line runs through Cheraw, Camden, Columbia, Denmark and Hardeeville. It will likely be several days before CSX can return to normal operations in SC. Over 1,000 downed trees and power outages impacting system.

R.J. Corman (Shortline - Marion and Horry Counties)



**855-GO-SCDOT
(855-467-2368)**

www.scdot.org

Currently assessing conditions and repairs/clearing to resume operations

Passenger Rail

Amtrak has cancelled service on routes through SC that use the CSX mainline. These include all Silver Star, Silver Meteor, and Palmetto services in the state, with impacts to stations in Camden, Columbia, Denmark, Dillon, Florence, Kingstree, Charleston, and Yemassee. There is no ETA at this time on resumption of service.

Services using the Norfolk Southern mainline with stations in Spartanburg, Greenville and Clemson are not impacted and are operating.

Public Transit –

Lowcountry RTA (Hilton Head Island and Beaufort) Updated as of Noon on 10/11/16

No services operating due to ongoing conditions, and will not operate Tuesday either. They are hopeful that some service will resume tomorrow (Wednesday).

PDRTA (Florence) Updated as of 10:00 PM on 10/11/16

Service will resume Wednesday with some minor detours due to downed trees, signal issues, etc. Service will resume from Marion to Myrtle Beach for hospitality industry workers, though they will advise the RTA on potential issues related to US501 at Galivants Ferry.

Williamsburg County Transit (Williamsburg County) Updated as of Noon on 10/11/16

Currently serving only dialysis patients.

Coast (Waccamaw) RTA (Myrtle Beach) Updated as of 10 PM on 10/11/16

Horry County service resumed Tuesday. Georgetown County service is resuming Wednesday in the urban area, with limited service in the rural area due to conditions.

CARTA (Charleston urban area) Updated as of Noon on 10/11/16

Running regular service with no interruptions.

BCD RTMA / TriCounty Link (Charleston rural areas) Updated as of Noon on 10/11/16

Running regular service with no interruptions.

Santee Wateree RTA (Sumter area) Updated as of Noon on 10/11/16

Running regular service with no interruptions.

CMRTA (Columbia) Updated as of Noon on 10/10/16

Running regular service with no interruptions.

Airport – Charleston – Open for Official business only

Beaufort – closed – Open normal hours

Myrtle Beach - Open, but the Tower is closed

Hilton Head – Closed



**855-GO-SCDOT
(855-467-2368)**

www.scdot.org

Florence county – Open, VFR only

Coast Guard (Ports) – Open, normal operations

SPA – Open, normal operations

SCDOT's Storm Resources are available at: <http://www.scdot.org/getting/Matthewresources.aspx>

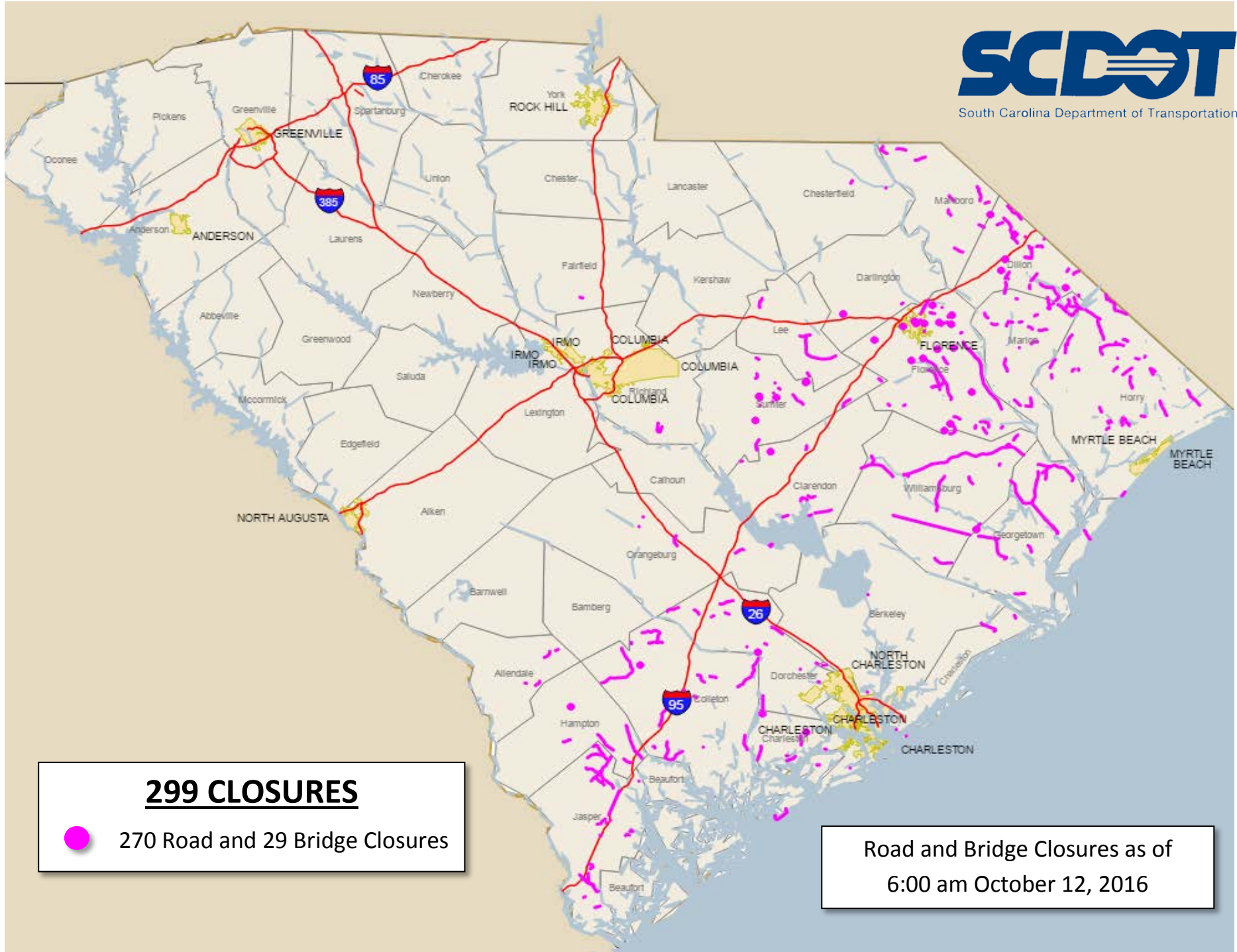
SC Hurricane Guide is available at:

<http://www.scemd.org/planandprepare/preparedness/preparefor/26-guides-and-brochures/142-south-carolina-hurricane-guide>




855-GO-SCDOT
(855-467-2368)

www.scdot.org



299 CLOSURES

 270 Road and 29 Bridge Closures

Road and Bridge Closures as of
6:00 am October 12, 2016

Allendale County

Road Name	Direction	From	To	Description	Anticipated Opening
Fairfax - Barton Hwy S- 21	BOTH	Pocotaligo Road Mile Point:03.00	Darlington Avenue Mile Point:04.55	Closed due to fallen trees.	Undetermined
Long Pond Road S- 133	BOTH	Shady Acre Road Mile Point:02.25	Ulmer Road Mile Point:03.18	Closed due to fallen trees.	Undetermined
Pocotaligo Road S- 69	BOTH	0.00 Mile Point:00.00	0.30 Mile Point:00.30	Closed due to fallen trees.	Undetermined
Williams Road S- 241	BOTH	Long Pond Road Mile Point:00.00	US 321 Mile Point:02.12	Closed due to fallen trees.	Undetermined

Bamberg County

Road Name	Direction	From	To	Description	Anticipated Opening
Hickory Hill Road S- 382	BOTH	S-385 (Hickory Hill Road) Mile Point:00.95	S-448 (Harrison Road) Mile Point:01.33	Closed due to road washout.	Undetermined

Berkeley County

Road Name	Direction	From	To	Description	Anticipated Opening
Dogwood Ct (S- 10-300) S- 300	BOTH	East Lakeside Dr (S-10-299) Mile Point:00.00	END Mile Point:00.06	Closed due to downed power lines.	Undetermined
Old Black Oak Rd S- 368	BOTH	RR crossing Mile Point:01.30	RR crossing Mile Point:01.40	Closed due to road washout.	Undetermined

Charleston County

Road Name	Direction	From	To	Description	Anticipated Opening
Battalion Dr (S- 10-1151) S- 1151	SOUTH	Fort Lamar Rd (S-10-389) Mile Point:00.00	0.05 miles South of Fort Lamar Mile Point:00.05	Closed due to fallen trees.	Undetermined
Chisom Rd (S- 10-54) S- 54	EAST	Old Chisolm Rd (LOCAL) Mile Point:03.20	Old Chisolm Rd (LOCAL) Mile Point:03.60	Right Lane closed due to fallen trees.	Undetermined
Commodore Rd (S-10-2066) S- 2066	BOTH	Parishville Rd (S-10-636) Mile Point:00.00	Commodore Rd (S-10-2066) Mile Point:00.89	Closed due to fallen trees.	Undetermined
Dunmeyer Hill Rd (S-10-1744) S- 1744	BOTH	Mill St (S-10-1745) Mile Point:00.50	Meeting St (S-10-2327) Mile Point:01.03	Closed due to downed trees and power lines.	Undetermined
Ethel Post Office Rd S- 128	BOTH	Olde Smoak House Rd (S-10-2404) Mile Point:02.16	Cox Plantation Rd (LOCAL) Mile Point:03.83	Closed due to downed trees/power lines.	Undetermined
Ethel Post Office Rd S- 128	BOTH	S-1963 (Petersfield Rd) Mile Point:01.64	S-2404 (Olde Smoak House Rd) Mile Point:02.16	Closed due to fallen trees.	Undetermined
Gibbes St (S-10-2402) S- 2402	BOTH	Tradd St (S-10-876) Mile Point:00.00	Council St (S-10-875) Mile Point:00.18	Gibbes St closed near Rutledge Blvd due to fallen trees.	Undetermined
Guerin's Bridge	WEST	Near Forest	Near Forest	Tree down, blocking one lane,	Undetermined

Rd S- 98		Service Road to Murphy's Island Mile Point:02.87	Service Road to Murphy's Island Mile Point:02.87	proceed with caution.	
Harts Bluff Rd (S-10-68)	WEST	Back A Wood Rd (LOCAL) Mile Point:03.23	Nutall Rd (LOCAL) Mile Point:03.52	Closed due to fallen trees.	Undetermined
S- 68 Highway 45 SC 45	BOTH	Berkeley County Line Mile Point:00.00	Old Georgetown Road Mile Point:04.02	Closed due to road washout. Road remains flooded at Tributary to Mill Branch. Flooding at cross line pipe has undermined roadway on both sides.	Undetermined
Liberia Rd (S-10-68)	EAST	0.89 Miles from Maybank Hwy (SC 700) Mile Point:00.00	Bears Bluff Rd (S-10-316) Mile Point:00.89	Closed due to fallen trees.	Undetermined
Morrison St (S-10-205)	BOTH	Pitt St (S-10-215) Mile Point:00.05	Whilden St (S-10-100) Mile Point:00.13	Closed due to fallen trees.	Undetermined
S- 205 Octavia Ave (S-10-2251)	BOTH	Cornelia Dr (S-10-2450) Mile Point:00.10	Cornelia Dr (S-10-2450) Mile Point:00.10	Closed due to fallen trees.	Undetermined
S- 2251 Old Georgetown Road	BOTH	St. Peters Church Mile Point:03.69	SC 45 Mile Point:04.19	Closed due to road washout. At cross line pipe approximately 1/2 mile from SC 45.	Undetermined
S- 1335 Parkers Ferry Rd S- 38	BOTH	Martins Landing Rd Mile Point:11.20	Martins Landing Rd Mile Point:11.20	Closed due to fallen trees.	Undetermined
Parkers Ferry Rd (S-10-38)	BOTH	Mauss Hill Rd (S-10-1965) Mile Point:00.00	Willtown Rd (S-10-55) Mile Point:03.65	Closed due to fallen trees. Sixteen trees blocking one or both lanes.	Undetermined
S- 38 SC 165	BOTH	SC 162 Mile Point:04.04	US 17 Mile Point:06.67	Closed due to road washout.	Unknown
S- 165 South Santee Rd S- 857	BOTH	US 17 Mile Point:03.80	Seven Mile Rd Mile Point:04.60	Closed due to road washout.	Undetermined
Station 22nd St (S-10-700)	BOTH	Myrtle Ave (S-10-101) Mile Point:00.09	Jasper Blvd (S-10-2335) Mile Point:00.14	Closed due to fallen trees.	Undetermined
S- 700 W Front St (S-10-2324)	BOTH	W Hamilton St (S-10-2326) Mile Point:00.09	W Broad St (S-10-1433) Mile Point:00.18	Closed due to fallen trees.	Undetermined
S- 2324					

Chesterfield County

Road Name	Direction	From	To	Description	Anticipated Opening
Old Cash Road S- 148	BOTH	Juniper Road (S-13-494) Mile Point:01.12	0.93 miles South of Cash Road (S-13-326) Mile Point:01.43	Closed due to flooding.	Undetermined
Songbird Road (S-13-166)	BOTH	Teals Mill Road (S-20-20) Mile Point:00.00	Bear Creek Road (S-13-79) Mile Point:01.02	Closed due to road washout.	Undetermined
S- 166					

Clarendon County

Road Name	Direction	From	To	Description	Anticipated Opening
Brown Road S- 365	BOTH	US 15 Mile Point:01.29	S-14-51 Mile Point:01.29	Closed due to road washout.	Undetermined
Camp Shelor Road	BOTH	SC 260 Mile Point:00.00	S14-414 Mile Point:01.07	Closed due to fallen trees.	Undetermined

S- 293 Greenall Road S- 260	BOTH	John C. Land Boat Landing Mile Point:00.07	S14-559 (William C. Brunson Road) Mile Point:01.28	Closed due to fallen trees.	Undetermined
Hotel Street S- 28	BOTH	Greenhill Church Road Mile Point:00.37	Galloway Road Mile Point:01.40	Closed due to road washout.	Undetermined
Kenwood Road S- 351	BOTH	S-14-48 Mile Point:00.00	S-14-323 Mile Point:03.72	Closed due to fallen trees.	Undetermined
King Road S- 810	BOTH	SC 260 Mile Point:00.00	S-14-63 Mile Point:02.04	Closed due to road washout.	Undetermined
Players Course Drive S- 797	BOTH	S-14-345 Mile Point:00.00	S-14-343 Mile Point:02.30	Closed due to road washout.	Undetermined

Colleton County

Road Name	Direction	From	To	Description	Anticipated Opening
Beachwood Road (S-54) S- 54	BOTH	Jefferies Blvd Mile Point:00.20	Green Pond Highway (SC-303) Mile Point:00.43	Closed due to downed power lines.	Undetermined
Burlington Road S- 116	BOTH	US 15 Jefferies Hwy Mile Point:00.00	Burlington Road Mile Point:02.65	Closed due to fallen trees. Power line	Undetermined
Cavanaugh S- 193	BOTH	Cane Branch Road Mile Point:00.00	Black Creek Mile Point:08.16	Closed due to road washout.	Undetermined
Cherokee Road S- 63	BOTH	Lowcountry Hwy Mile Point:00.00	SC-217 Mile Point:07.06	Closed due to washout at bridge.	Undetermined
Combahee(S-66) S- 66	BOTH	Hendersonville Hwy Mile Point:07.44	White Hall Rd(S-119) Mile Point:16.62	Closed due to fallen trees.	Undetermined
Cross Swamp Road S- 27	BOTH	Cross Swamp Road Mile Point:00.00	SC 64 Bells Hwy Mile Point:14.28	Closed due to fallen trees.	Undetermined
Dandridge Road (S-216) S- 216	BOTH	Bells Hwy (SC-64) Mile Point:00.00	Tiger Road (S-541) Mile Point:00.17	Closed due to downed power lines. Power lines in tree	Undetermined
Ground Circle S- 395	BOTH	US17 Alt Hendersonville Hwy Mile Point:00.00	Jonesville Ave. Mile Point:00.93	Closed due to fallen trees. impassable	Undetermined
Lodge Hwy SC 217	BOTH	Beulah Road Mile Point:08.09	Lowcountry Hwy Mile Point:08.51	Closed due to downed power lines & trees	Undetermined
Lodge Hwy SC 217	BOTH	Lowcountry Hwy Mile Point:08.52	Clatty Farm Road Mile Point:11.17	Closed due to downed power lines & trees	Undetermined
Palmetto Blvd SC 174	BOTH	Colleton County Line Mile Point:00.00	Ends at the beach Mile Point:05.16	Closed due to flooding. Also trees down	Undetermined
Peirce Road S- 35	BOTH	Augusta Hwy Mile Point:00.00	McDaniel Town Road Mile Point:09.04	Closed due to flooding.	Undetermined
Poplar St(S-184) S- 184	BOTH	Robertson Blvd(SC-64) Mile Point:00.00	6th St(S-660) Mile Point:01.15	Closed due to fallen trees. Tree is located in a curve.	Undetermined
Rowdy Road S- 460	BOTH	SC 303 Green Pond Hwy Mile Point:00.00	Rowdy Road Mile Point:00.22	Closed due to fallen trees. power line	Undetermined
Sudbury Road (S-97) S- 97	BOTH	Sawmill Road (S-145) Mile Point:00.00	Sidneys Road (S-21) Mile Point:01.74	Closed due to fallen trees.	Undetermined

Williams Road (SC 212) SC 212 hope plantation Road S- 30	BOTH	MP 2.05 Mile Point:02.05	MP 2.05 Mile Point:02.05	Closed due to road washout.	Undetermined
hope plantation Road S- 30	BOTH	US 17 Mile Point:00.00	Hope plantation road Mile Point:03.73	Closed due to fallen trees. power lines	Undetermined

Darlington County

Road Name	Direction	From	To	Description	Anticipated Opening
Andrews Mill Road S- 290	BOTH	Oaks Highway Mile Point:03.11	Fisherman Road Mile Point:03.11	Closed due to dam failure. The earth dam located at this spot is not holding back the water and it causing the road to undermine.	Undetermined
Bethea Road S- 431	BOTH	US-52 (S. Main Street) Mile Point:00.00	S-429 (Home Avenue) Mile Point:00.49	Closed due to road washout.	Undetermined

Dillon County

Road Name	Direction	From	To	Description	Anticipated Opening
Bakers Mill Road S- 70	BOTH	Oakland Road (S-17-61) Mile Point:00.00	Highway 57 (SC 57) Mile Point:04.70	Closed due to road washout.	Undetermined
Bethel Road S- 48	BOTH	Catfish Road (S-17-63) Mile Point:03.02	Catfish Road (S-17-63) Mile Point:03.02	Closed due to flooding.	Undetermined
Bethel Road S- 48	BOTH	Dothan Road (S-17-23) Mile Point:00.00	Dothan Road (S-17-23) Mile Point:00.00	Closed due to flooding.	Undetermined
Burke Road S- 46	BOTH	Haymount Road (S-17-23) Mile Point:00.90	SC 917 Mile Point:01.76	Closed due to flooding.	Undetermined
Deerwood Avenue S- 419	BOTH	SC 9 Mile Point:00.00	Washington Street (S-17-102) Mile Point:00.29	Closed due to road washout.	Undetermined
Dothan Road S- 23	BOTH	Harlees Bridge Mile Point:04.51	Harlees Bridge Mile Point:04.51	Closed due to flooding.	Undetermined
East Academy Street S- 51	BOTH	Cemetary Road (S-17-37) Mile Point:01.06	West Bass Street (Local) Mile Point:01.44	Closed due to washout at bridge.	Undetermined
Hwy 9 East SC 9	BOTH	Deerwood Drive (S-17-419) Mile Point:13.86	Pee Dee Church Road (S-17-440) Mile Point:15.27	Closed due to flooding.	Undetermined
Hwy. 301 (US 301) US 301	BOTH	Main Street (SC 917) Mile Point:03.95	Academy Street Mile Point:04.31	Closed due to brick arch culvert failure.	Undetermined
Hwy. 301 S. (US 301) US 301	BOTH	Academy Street (S-17-51) Mile Point:04.31	Dothan Road (S-17-23) Mile Point:05.72	Closed due to flooding.	Undetermined
Hwy. 41 (SC 41) SC 41	BOTH	Main Street (SC 9 Con.) Mile Point:08.99	NC State Line Mile Point:10.80	Closed due to flooding.	Undetermined
Hwy. 9 West SC 9	BOTH	Harlees Bridge Road (S-17-23) Mile Point:07.53	Scotland Road (S-17-683) Mile Point:09.67	Closed due to road washout.	Undetermined
Judson Road S- 192	BOTH	Harlees Bridge Road (S-17-23) Mile Point:00.00	Highway 57 (SC 57) Mile Point:04.92	Closed due to road washout.	Undetermined

Kentyre Road S- 40	BOTH	Gwen Road (Local) Mile Point:04.09	NC State Line Mile Point:04.36	Closed due to road washout.	Undetermined
Lester Road S- 45	BOTH	PeeDee Church Road S-17-44) Mile Point:02.65	SC 57 Mile Point:05.03	Closed due to flooding.	Undetermined
Mt. Calvary Road S- 44	BOTH	SC 9 Mile Point:04.26	Country Club Road (S-17-198) Mile Point:07.07	Closed due to road washout.	Undetermined
Nichols Highway SC 9	BOTH	Stroud Road (S-17-84) Mile Point:31.13	Marion County Mile Point:31.62	Closed due to flooding.	Undetermined
Nobles Road S- 174	BOTH	Road 300 (S-300) Mile Point:00.00	Dillon Highway (SC 9) Mile Point:00.92	Closed due to flooding.	Undetermined
Oakland Road S- 61	BOTH	Country Club Road (S-17-198) Mile Point:06.25	Oscar Road (Local) Mile Point:06.43	Closed due to flooding.	Undetermined
Old River Road S- 42	BOTH	Statepark Road (S-22) Mile Point:00.00	SC 41 Mile Point:07.01	Closed due to road washout.	Undetermined
Pearlie Road S- 400	BOTH	Mt. Calvary (S-44) Mile Point:00.00	Kentyre Road (S-40) Mile Point:04.36	Closed due to road washout.	Undetermined
Rabbit Island Road S- 74 SC 9	BOTH	Mears Road (S-17-762) Mile Point:05.32	Mears Road (S-17-762) Mile Point:05.32	Closed due to road washout.	Undetermined
Sally Bennett Road S- 420 US-501 US 501	BOTH	Deerwood Road Mile Point:13.86	Mt. Calvary Road Mile Point:15.27	Closed due to flooding.	Undetermined
	BOTH	Sinclair Road (s-24) Mile Point:00.00	SC 57 Mile Point:01.35	Closed due to road washout.	Undetermined
	BOTH	Old Ebenezer Road Mile Point:14.62	Marion County Line Mile Point:16.53	Closed due to road washout.	Undetermined

Dorchester County

Road Name	Direction	From	To	Description	Anticipated Opening
Abbott Lane S- 111	BOTH	US 78 Mile Point:00.00	NE Railroad Avenue Mile Point:00.16	Closed due to downed power lines.	Undetermined
Dorchester Road SC 642	EAST	State Park Road Mile Point:04.89	MP 5.16 Mile Point:05.16	Closed due to road washout.	Undetermined
East 3rd Street S- 197	BOTH	Hwy 17 Mile Point:00.00	South Gum Street Mile Point:00.40	Closed due to downed power lines.	Undetermined
Friendship Road S- 53	BOTH	Whetsell Street Mile Point:00.00	Camelia Road Mile Point:01.75	Closed due to road washout.	Undetermined
Gavins Road S- 37	BOTH	US 178 Mile Point:00.00	US 15 Mile Point:03.49	Closed due to flooding.	Undetermined
Horseford Road S- 56	BOTH	MP 1.85 Mile Point:01.85	MP 2.49 Mile Point:02.49	Closed due to flooding.	Undetermined
Lost Horn Road S- 141	BOTH	Durhams Corner Road Mile Point:00.00	McAlhany Road Mile Point:03.10	Closed due to flooding.	Undetermined
Quaker Road S- 49	BOTH	Quaker Street Mile Point:04.90	Duke Street Mile Point:05.19	Closed due to downed power lines.	Undetermined
Ruthanne Drive S- 410	BOTH	Argosy Drive Mile Point:00.00	Stephanie Circle Mile Point:00.31	Closed due to fallen trees.	Undetermined
Spring Road S- 168	BOTH	Winding Woods Road Mile Point:01.79	Horne Taylor Road Mile Point:02.85	Closed due to flooding.	Undetermined

Sullivans Landing Road S- 137	BOTH	US 17A Mile Point:00.00	Geddisville Road Mile Point:03.45	Closed due to flooding.	Undetermined
US 78	BOTH	US 178 Mile Point:22.27	SC 27 Mile Point:25.46	Closed due to flooding.	Undetermined
US 78 Wire Road S- 19	BOTH	Old Dam Road Mile Point:24.17	Givhans Ferry Road Mile Point:24.22	Closed due to flooding.	Undetermined
Zion Road S- 25	BOTH	Wire Road Mile Point:00.00	MP 0.2 Mile Point:00.20	Closed due to road washout.	Undetermined

Fairfield County

Road Name	Direction	From	To	Description	Anticipated Opening
West Peach Road (S-20-30) S- 30	BOTH	Cowhorn Road (S-20-362) Mile Point:01.16	US 321 Mile Point:01.93	Closed due to fallen trees with entangled power lines Cleared and open as of 6:56 PM 10/08	Undetermined

Florence County

Road Name	Direction	From	To	Description	Anticipated Opening
Anderson Bridge Road S- 46	BOTH	Friendfield Road Mile Point:10.95	Union School Road Mile Point:14.39	Closed due to flooding.	Undetermined
Big Swamp Rd. S- 164	BOTH	S-729 Mile Point:00.45	S-1064 Mile Point:00.49	Closed due to road washout.	Undetermined
Bynes Blvd. S- 1054	BOTH	S-1247 Mile Point:00.72	S-1055 Mile Point:00.97	Closed due to road washout.	Undetermined
Cherokee Road S- 13	BOTH	S-94 Mile Point:05.52	S-194 Mile Point:05.52	Closed due to fallen trees.	Undetermined
Cheves Street S- 92	BOTH	S-12 Mile Point:00.99	US-52 Mile Point:01.35	Closed due to flooding.	Undetermined
Diamond Branch S- 111	BOTH	Venters Ave Mile Point:00.22	Dogwood Mile Point:00.65	Closed due to road washout.	Undetermined
E. Friendfield Road S- 46	BOTH	S-72 Mile Point:12.61	S-802 Mile Point:14.38	Closed due to flooding.	Undetermined
Eddy Ford Road S- 560	BOTH	Lake City Highway Mile Point:00.00	Vox Highway Mile Point:01.84	Closed due to flooding.	Undetermined
Effingham Hwy. SC 327	BOTH	US-52 Mile Point:00.28	S-1463 Mile Point:00.28	Closed due to fallen trees.	Undetermined
Firestation Road S- 49	BOTH	Lake City Highway Mile Point:04.54	Hanna Lake Road Mile Point:05.42	Closed due to flooding.	Undetermined
First Neck Road S- 543	BOTH	Second Neck Road Mile Point:00.70	Lake City Highway Mile Point:03.52	Closed due to flooding.	Undetermined
Francis Marion Hwy SC 327	BOTH	S-1140 Mile Point:08.68	S-575 Mile Point:08.68	Closed due to road washout.	Undetermined
Friendfield Road S- 34	BOTH	SC-327 Mile Point:00.00	S-1799 Mile Point:11.96	Closed due to road washout.	Undetermined
Glendale School Road S- 544	BOTH	S Powell Road Mile Point:01.43	Colin Road Mile Point:01.95	Closed due to downed power lines.	Undetermined
Huggins Road S- 460	BOTH	Leo road Mile Point:01.09	C.C. Road Mile Point:02.67	Closed due to road washout.	Undetermined
Indiantown Road S- 67	BOTH	S-1332 Mile Point:02.00	Country Line Mile Point:02.00	Closed due to flooding.	Undetermined
John C. Calhoun	BOTH	S-24	S-925	Closed due to flooding.	Undetermined

Opening

Countyline Road SC 41	BOTH	SC 41 BUS Mile Point:13.50	SC 527 Mile Point:13.52	Closed due to flooding.	Undetermined
Gapway Road S- 20	BOTH	Kent road Mile Point:00.00	Garrison Road Mile Point:13.73	Closed due to flooding.	Undetermined
Kent Road S- 22	BOTH	Saints Delight Road Mile Point:00.00	Georgetown Highway Mile Point:05.89	Closed due to flooding.	Undetermined
Mount Zion Road S- 31	BOTH	US-17 Mile Point:00.00	Powell Road Mile Point:02.30	Closed due to fallen trees.	Undetermined
North Causeway S- 46	BOTH	Ocean Highway Mile Point:00.00	Myrtle Avenue Mile Point:02.81	Closed due to flooding.	Undetermined
Old Pee Dee Road S- 36	BOTH	Cohen Drive Mile Point:00.00	Carvers Bay Road Mile Point:10.28	Closed due to road washout.Downed trees also with powerlines	Undetermined
Plantersville Road S- 4	BOTH	Annie villiage road Mile Point:00.00	US 701 Mile Point:02.36	Closed due to fallen trees.	Undetermined
Plantersville road S- 4	BOTH	US 701 Mile Point:00.00	S-52 Mile Point:17.24	Closed due to flooding.	Undetermined
Rosehill Road S- 6	BOTH	Chopee Road Mile Point:00.00	County Line Road Mile Point:08.35	Closed due to fallen trees.	Undetermined
Saints Delight Road US 17 ALT	BOTH	Penny Royal Road Mile Point:17.08	Highmarket street Mile Point:17.69	Closed due to flooding.	Undetermined
Tom Cribb Road S- 454	BOTH	Carvers Bay Road Mile Point:00.00	Tyler Drive Mile Point:02.39	Closed due to fallen trees.	Undetermined
Tyler Drive S- 126	BOTH	Pleasant Hill Drive Mile Point:00.00	Old Pee Dee Road Mile Point:02.87	Closed due to fallen trees.	Undetermined

Hampton County

Road Name	Direction	From	To	Description	Anticipated Opening
Holly St. S- 87	BOTH	S-25-78 Hoover St. Mile Point:00.76	S-25-78 Hoover St. Mile Point:00.77	Closed due to downed power lines in down tree	Undetermined
Lightsey St. S- 103	BOTH	S-25-83 Magnolia St Mile Point:00.00	S-25-46 Mulberry St. Mile Point:00.12	Closed due to downed power lines in down trees	Undetermined
Pocataligo Rd S- 17	BOTH	S-25-286 McPhersonville Church Rd Mile Point:11.27	S-25-601 Simmons Rd Mile Point:13.45	Closed due to dam failure. Pond overtopped and washed road.	Undetermined
Pocotaligo Rd. S- 17	BOTH	S-25-27 Lowndes Lake Rd. Mile Point:02.83	S-25-36 Possum Corner Rd. Mile Point:08.42	Closed due to road washout.	Undetermined
Salkehatchie Rd. S- 13	BOTH	US 17 Alt Mile Point:00.37	S-25-42 Ram Horn Rd. Mile Point:09.14	Closed due to road washout.	Undetermined
Speed Limit Rd. S- 55	BOTH	S-25-513 Lento Rd Mile Point:04.40	S-25-50 Two Sisters Ferry Mile Point:06.12	Closed due to road washout.	Undetermined
Third St. S- 114	BOTH	S-25-367 Poplar St. Mile Point:00.06	S-25-268 Locust St. Mile Point:00.14	Closed due to downed power lines in down trees.	Undetermined

Horry County

Road Name	Direction	From	To	Description	Anticipated Opening
-----------	-----------	------	----	-------------	---------------------

DEPOT RD S- 14	BOTH	US-501BUS Mile Point:00.00	S26- 345(DOBROS RD) Mile Point:00.93	Closed due to flooding.	Undetermined
Green Sea Rd SC 9	BOTH	SC 410 Mile Point:12.16	S26-722 Mile Point:13.17	Closed due to flooding.	Undetermined
HOLLY HILL RD S- 754	BOTH	S26-66(HWY 66) Mile Point:00.00	S26-31(RED BLUFF RD) Mile Point:01.33	Closed due to flooding.	Undetermined
HWY 19 S- 19	BOTH	PLAYCARD ENVIRONMENTAL CENTER Mile Point:14.80	SC 410 Mile Point:15.04	Closed due to flooding.	Undetermined
HWY 19 S- 19	BOTH	S26-97(ADRIAN HWY) Mile Point:05.44	S26-67(MCNABB SHCT RD) Mile Point:08.49	Closed due to flooding.	Undetermined
HWY 45 S- 45	BOTH	LIMERCOCK RD. - COUNTY RD. Mile Point:01.80	S-787 SOUTH BRANCH RD. Mile Point:02.61	Closed due to flooding.	Undetermined
HWY 45 S- 45	BOTH	S-67 GURLEY RD. Mile Point:07.46	DANNY RD. - COUNTY RD. Mile Point:08.95	Closed due to road washout.	Undetermined
HWY 701 US 701	BOTH	S-67 HWY 67/MCNABB Mile Point:27.22	S-19 HWY 19 Mile Point:29.79	Closed due to road washout.	Undetermined
LEES LANDING CIRCLE S- 901	BOTH	BURRISS ROAD(LOCAL RD) Mile Point:00.00	DEAD END Mile Point:02.02	Closed due to flooding.	Undetermined
LEES LANDING CIRCLE S- 1135	BOTH	KENWORTH CIRCLE (LOCAL RD) Mile Point:00.19	S26-1183(LEES LANDING RD) Mile Point:02.15	Closed due to flooding.	Undetermined
LEES LANDING CIRCLE S- 1183	BOTH	S26-901(LEES LANDING CIRCLE) Mile Point:00.00	S26-1135(LEES LANDING CIRCLE) Mile Point:00.90	Closed due to flooding.	Undetermined
OAK STREET EXT S- 107	BOTH	S26-165(CULTRA RD) Mile Point:02.29	S26-548(FOUR MILE RD) Mile Point:03.59	Closed due to washout at bridge.	Undetermined
OCEAN BLVD. S- 155	BOTH	S-517 MELODY LANE Mile Point:02.67	S-51 ATLANTIC AVE. Mile Point:04.12	Closed due to flooding.	Undetermined
OLD REEVES FERRY RD S- 105	BOTH	SC-905 Mile Point:04.07	L376(GRAY OAKS DRIVE) Mile Point:05.21	Closed due to flooding.	Undetermined
Pee Dee Highway S- 99	BOTH	S461 Mile Point:09.39	S-216 Mile Point:11.63	Closed due to flooding.	Undetermined
Pee Dee Road S- 423	BOTH	S26-99 Mile Point:00.00	SC 917 Mile Point:02.64	Closed due to road washout.	Undetermined
Pee Dee Road S- 99	BOTH	US 501 Mile Point:14.60	S26-423 Mile Point:16.64	Closed due to road washout. & flooded	Undetermined
RED BLUFF RD S- 31	BOTH	S26-66(HWY 66) Mile Point:10.72	S26-754(HOLLY HILL RD) Mile Point:12.27	Closed due to flooding.	Undetermined
RED BLUFF RD S- 31	BOTH	SC-90 Mile Point:00.00	SC-905 Mile Point:03.84	Closed due to flooding.	Undetermined
S 19 S- 19	BOTH	S 389 Mile Point:24.63	S 44 Mile Point:26.06	Closed due to washout at bridge.	Undetermined
SC 9 SC 9	NORTH	SC 905 Mile Point:32.28	S-57 Mile Point:36.98	NORTHBOUND SC-9 LANES BLOCKED AT WACCAMAW RIVER. MOTORIST ADVISED TO USE ALT ROUTES AT S26-57. SOUTHBOUND LANES OPEN AT THIS TIME.	Undetermined

SC 905 SC 905	BOTH	Kingston Lake Bridge Mile Point:00.86	S-1120(GLASS HILL RD) Mile Point:01.64	Closed due to flooding.	Undetermined
Stevens St S- 184	BOTH	SC 9 Business Mile Point:00.00	Franklin St (S- 184) Mile Point:00.58	Closed due to washout at bridge.	Undetermined
WACCAMAW DRIVE S- 639 hwy 19 S- 19	BOTH	US-501 Mile Point:00.00	DEAD END Mile Point:00.90	Closed due to flooding.	Undetermined
hwy 19 S- 19	BOTH	s 44 Mile Point:26.06	s 430 Mile Point:27.49	Closed due to washout at bridge.	Undetermined
hwy 19 S- 19	BOTH	s 896 Mile Point:22.29	s 389 Mile Point:24.63	Closed due to flooding.	Undetermined
hwy 792 S- 792	BOTH	Sc 917 Mile Point:02.85	County road Mile Point:03.42	Closed due to washout at bridge.	Undetermined
hwy 917 SC 917	BOTH	S-31 Mile Point:09.12	SC 410 Mile Point:14.44	Closed due to flooding.	Undetermined
pee dee hwy S- 99	BOTH	s 128 Mile Point:06.82	s - 100 Mile Point:07.82	Closed due to road washout.	Undetermined
pee dee hwy S- 99	BOTH	s 99 Mile Point:16.64	s 99 Mile Point:17.00	Closed due to flooding.	Undetermined
s - 23 S- 23	BOTH	s-1136 Mile Point:15.81	s - 1115 Mile Point:16.19	Closed due to road washout.	Undetermined
s 19 S- 19	BOTH	s 309 Mile Point:18.36	sc 319 Mile Point:20.20	Closed due to flooding.	Undetermined
s 32 S- 32	BOTH	s 23 Mile Point:01.00	s 1115 Mile Point:01.76	Closed due to road washout.	Undetermined
sc 9 SC 9	BOTH	us 76 Mile Point:00.71	s 44 Mile Point:04.84	Closed due to flooding.	Undetermined
spring Branch S- 72	BOTH	s-142 Mile Point:00.00	s-270 Mile Point:06.74	Closed due to road washout.	10/15/2016
us 76 US 76	BOTH	s 72 Mile Point:06.33	north carolina line Mile Point:07.32	Closed due to flooding.	Undetermined

Jasper County

Road Name	Direction	From	To	Description	Anticipated Opening
Allen Drive S- 415	BOTH	Henry Lawton Road Mile Point:00.00	End of Road Mile Point:00.11	Road closed due to trees and power lines	Undetermined
BEAVER DAM ROAD S- 41	BOTH	Pineland Road Mile Point:00.00	Rivershill Road Mile Point:04.34	ROAD CLOSE DUE TO A WASHOUT AT ELBO ROAD	Undetermined
Carter's Mill Road (S-27-48) S- 48	BOTH	Carter's Mill Road (S-27-48) Mile Point:01.96	Smith Crossing (S-27-29) Mile Point:03.56	Closed due to Tree in roadway	Undetermined
Cat Branch Road (S-108) S- 108	BOTH	Possum Corner Road (S-87) Mile Point:00.00	Pine Level Church Road (S-38) Mile Point:05.53	Closed due to road washout	Undetermined
Crowfield Road (S-27-210) S- 210	BOTH	Crowfield Road (S-27-210) Mile Point:00.00	Kato Bay Road (US 17) Mile Point:00.52	Closed due to fallen trees. Trees are located near the overpass.	Undetermined
FIRETOWER ROAD S- 87	NORTH	HAMPTON COUNTY LINE Mile Point:00.00	GILLISON BRANCH ROAD Mile Point:07.53	SHOULDER WASHOUT 2 MILES DOWN FROM SC 462	Undetermined
Freedom Parkway (S-170) SC 170	EAST	South Okatie Highway (SC 315) Mile Point:05.61	Levy Road (S-34) Mile Point:06.00	Closed due to trees in the Power line in several locations	Undetermined
Good Hope Road (S-27-375) S- 375	BOTH	Good Hope Road (S-27-375) Mile Point:00.00	Honey Hill Road (S-27-203) Mile Point:01.25	Closed due to flooding.	Undetermined
Grays Highway	BOTH	Firetower Road	Gillison Branch	ROAD IS WASHED OUT	Undetermined

(US 278)		Mile Point:06.80	Road		
US 278			Mile Point:10.29		
Jenkins Avenue S- 176	BOTH	Plantation Drive Mile Point:00.00	Plantation Drive Mile Point:02.96	Closed due to fallen trees blocking both lanes	Undetermined
Kato Bay Road (US 17)	SOUTH	Independence Blvd (US 278) Mile Point:16.02	Bees Creek Road Mile Point:23.05	Road is impassible due to water on the road at Bagshaw Swamp Bridge.	Undetermined
Langfordville Road (S-27-75) S- 75	BOTH	Grays Highway (US 278) Mile Point:00.00	Firetower Road (S-27-87) Mile Point:02.11	Closed due to water running across roadway. It is located at/or near 1564 Langfordville Road.	Undetermined
Lillie Street (S-27-216) S- 216	BOTH	Lillie Street (S-27-216) Mile Point:00.00	Wall Street (S-27-148) Mile Point:00.06	Closed due to fallen trees. The tree is located at the intersection of Lillie Street (S-27-216) and Wall Street (S-27-148)	Undetermined
MOORE AVE S- 153	BOTH	Eugenia Street Mile Point:00.00	Frontage Road Mile Point:00.56	Closed due to fallen trees.	Undetermined
Mackay Point Road (S-33) S- 33	BOTH	Sugarloaf Road (S-247) Mile Point:01.70	End of Road Mile Point:01.89	This portion of road is closed due to a washout at the bridge approach	Undetermined
Pine Arbor Road (S-27-304) S- 304	BOTH	John Smith Road (S-27-141) Mile Point:00.00	Main Street (SC 46) Mile Point:02.30	Road Closed due to power lines at the intersection of SC 46	Undetermined
Pine Level Church Road (S-38) S- 38	BOTH	CAT BRANCH ROAD (S-108) Mile Point:00.00	HERITAGE ROAD (SC 3) Mile Point:04.00	Road is closed due to a shoulder washout	Undetermined
Plantation Drive (46) SC 46	BOTH	Jenkins Ave Mile Point:00.00	Coleman Loop Mile Point:06.09	DOWN TREES AND POWERLINES	Undetermined
Red Dam Road (S-27-94) S- 94	BOTH	Red Dam Road (S-27-94) Mile Point:00.00	Red Dam Church Road (S-27-93) Mile Point:01.71	Closed due to flooding	Undetermined
STOCKFARM ROAD S- 53	BOTH	GRAYS HIGHWAY Mile Point:00.00	MORGAN DOLLAR Mile Point:03.17	THE ROAD IS WASH OUT	Undetermined
STRAWBERRY HILL ROAD S- 258	BOTH	LOW COUNTRY DRIVE Mile Point:00.00	END OF ROAD Mile Point:00.96	IMPASSIBLE TREES AND POWERLINES ON ROAD	Undetermined
Smith Crossing S- 29	BOTH	Catfish Circle Mile Point:00.40	Tarboro Road Mile Point:00.92	Closed due to wash out	Undetermined
Strobhart Road S- 389	BOTH	Glover Plantation Road Mile Point:00.00	Glover Plantation Road Mile Point:01.06	Closed due to downed trees and power lines.	Undetermined
Tillman Road (SC 336) SC 336	BOTH	Carters Mill Road Mile Point:07.41	Sisters Ferry Road Mile Point:07.66	Road closed due to tree in power line in front of the post office	Undetermined
West Frontage Road S- 425	BOTH	South Jacob Blvd Mile Point:00.00	Morning Dollar Road Mile Point:06.30	Road close due to downed Trees and powerlines	Undetermined

Lee County

Road Name	Direction	From	To	Description	Anticipated Opening
Mannville Wisacky RD S- 34	BOTH	SC-527/ Elliot HWY Mile Point:00.00	SC154/ST.Charles HWY Mile Point:02.54	Closed due to fallen trees.	Undetermined
Nancy Branch Road S- 154	BOTH	Deschamps Road Mile Point:04.37	Sumter County Line Mile Point:05.23	Closed due to road washout.	Undetermined
Timber Creek RD S- 106	BOTH	S-32/ McGeeTownRD Mile Point:00.00	S-21 Old Camden HWY Mile Point:02.86	Closed due to fallen trees.	Undetermined

Tram Road/Vista Lane S- 44	BOTH	0.00 Mile Point:00.00	11.52 Mile Point:11.52	Closed due to fallen trees.	Undetermined
--	------	--------------------------	---------------------------	-----------------------------	--------------

Marion County

Road Name	Direction	From	To	Description	Anticipated Opening
Caulder road S- 396	BOTH	Collins Road S-34-505 Mile Point:00.38	Sandhill Road S-34-502 Mile Point:01.24	Closed due to road washout.	Undetermined
Henry Alford rd S- 481	BOTH	sc 908 Mile Point:00.00	s 207 Mile Point:01.47	Closed due to flooding.	Undetermined
US 76 US 76	BOTH	S-34-31 Mile Point:22.21	HORRY COUNTY LINE Mile Point:26.09	Closed due to flooding.	Undetermined
US-501 US 501	BOTH	Dillon County Line Mile Point:00.00	SC-38 Mile Point:00.72	Closed due to road washout. this is part of a road closure that is in Dillon County. The road closure stretches into Marion County.	Undetermined
blue brick S- 500	BOTH	us 301 Mile Point:00.00	s-315 Mile Point:01.42	Closed due to flooding.	Undetermined
bluff rd S- 19	BOTH	s 203 Mile Point:01.64	s - 367 Mile Point:03.53	Closed due to flooding.	Undetermined
bluff rd S- 19	BOTH	s 326 Mile Point:05.52	s 771 Mile Point:06.19	Closed due to road washout.	Undetermined
cattle farm rd S- 482	BOTH	s 482 Mile Point:01.52	s 482 Mile Point:01.63	Closed due to road washout.	Undetermined
dog wood dr. S- 60	BOTH	s 309 Mile Point:03.45	s 514 Mile Point:06.40	Closed due to flooding.	Undetermined
gilchrist S- 309	BOTH	s 41 Mile Point:01.34	s 332 Mile Point:04.42	Closed due to flooding.	Undetermined
gilchrist rd S- 309	BOTH	us 76 Mile Point:00.00	s 472 center church rd. Mile Point:00.69	Closed due to washout at bridge.	Undetermined
heatherwood rd S- 506	BOTH	us 76 Mile Point:00.00	s- 38 Mile Point:01.52	Closed due to flooding.	Undetermined
hwy 21 S- 21	BOTH	s 29 Mile Point:01.12	s 309 Mile Point:01.58	Closed due to road washout.	Undetermined
kemper Roads S- 88	BOTH	SC 9 Mile Point:00.00	S-34-321 Mile Point:02.50	Closed due to road washout.	Undetermined
oak ridge rd S- 206	BOTH	s 207 Mile Point:00.42	sc - 41 Mile Point:02.48	Closed due to flooding.	Undetermined
old mullins hwy S- 30	BOTH	s 43 Mile Point:00.73	s688 Mile Point:02.26	Closed due to washout at bridge.	Undetermined
reedy creek rd S- 204	BOTH	us 501 Mile Point:00.00	s- 91 Mile Point:01.81	Closed due to flooding.	Undetermined
s- 22 S- 22	BOTH	s- 84 Mile Point:11.99	s 757 Mile Point:12.59	Closed due to washout at bridge.	Undetermined
s- 9 S- 9	BOTH	s-40 Mile Point:05.71	s515 Mile Point:08.97	Closed due to flooding.	Undetermined
sc 41 SC 41	BOTH	s 21 Mile Point:26.85	sc917 Mile Point:29.51	Closed due to washout at bridge.	Undetermined
sc 908 SC 908	BOTH	s 481 Mile Point:02.10	s86 Mile Point:04.20	Closed due to flooding.	Undetermined
senator gasque rd S- 41	BOTH	s 732 Mile Point:10.50	sc 41 Mile Point:11.35	Closed due to flooding.	Undetermined
springville rd S- 328	BOTH	s 328 Mile Point:00.00	s329 Mile Point:01.37	Closed due to flooding.	Undetermined
stackhouse rd S- 302	BOTH	stackhouse rd Mile Point:00.00	stackhouse rd Mile Point:00.45	Closed due to washout at bridge.	Undetermined
west marion st	BOTH	withlacoochee	heatherwood rd	Closed due to washout at	Undetermined

[S- 38](#) ave Mile Point:01.00 bridge.
Mile Point:00.36

Marlboro County

Road Name	Direction	From	To	Description	Anticipated Opening
Allen Ridge Road	BOTH	S 32	S 465	Closed due to road washout.	Undetermined
S- 99		Mile Point:00.00	Mile Point:02.09		
Calhoun Rd.	BOTH	S-342	NC Line	Closed due to fallen trees.	Undetermined
S- 59		Mile Point:05.23	Mile Point:05.23	Power line in tree.	
Covington Mill Pond	BOTH	US 15	S 349	Closed due to road washout.	Undetermined
S- 356		Mile Point:00.00	Mile Point:01.78		
Haire Town Rd	BOTH	S 631	S 406	Closed due to road washout.	Undetermined
S- 97		Mile Point:04.42	Mile Point:06.72		
Hebron Dunbar	BOTH	Dillon County	McQueen	Closed due to road washout.	Undetermined
S- 23		Line	Mile Point:01.68		
Ivey Cemetary Rd.	BOTH	S 40	S-380	Closed due to road washout.	Undetermined
S- 197		Mile Point:00.00	Mile Point:01.11		
Odom Road	BOTH	S 29	S 51	Closed due to road washout.	Undetermined
S- 440		Mile Point:00.00	Mile Point:01.82		
Old McColl Clio Rd	BOTH	S 40	SC 381	Closed due to road washout.	Undetermined
S- 497		Mile Point:00.00	Mile Point:03.87		
Old Wire Rd	BOTH	S 30	S 257	Closed due to road washout.	Undetermined
S- 165		Mile Point:04.82	Mile Point:07.54		
Pegues Cir	BOTH	US 1	S 266	Closed due to road washout.	Undetermined
S- 267		Mile Point:00.00	Mile Point:03.01		

Orangeburg County

Road Name	Direction	From	To	Description	Anticipated Opening
Big Buck Blvd	BOTH	Tradewind Road	Five Chop Road	Closed due to road washout.	Undetermined
S- 196		Mile Point:02.19	Mile Point:05.07		
Lodge Hall Street	BOTH	US 15	S38-607	Closed due to road washout.	Undetermined
S- 202		Mile Point:02.02	Mile Point:04.44		
Orange Street	BOTH	S-38-1832 Elliot Street	S-38-924 Doyle Street	Closed due to fallen trees.	Undetermined
S- 19		Mile Point:00.00	Mile Point:00.16		
St. Julien Drive	BOTH	Miracle Drive	Boatswain Court	Closed due to fallen trees.	Undetermined
S- 1391		Mile Point:00.00	Mile Point:01.66		
State Court	BOTH	US601 Magnolia Street	S-38-1846 Dash Street	Closed due to downed power lines.	Undetermined
S- 1230		Mile Point:00.00	Mile Point:00.28		

Richland County

Road Name	Direction	From	To	Description	Anticipated Opening
Cabin Creek Road	WEST	Ault Road	Neal Road	Closed due to fallen trees. Trees are in the power lines on the west bound side, east bound side of roadway is open.	Undetermined
S- 66		Mile Point:00.00	Mile Point:05.72		
s Cedar Creek Road	BOTH	Gay Road	Gay Road	Closed due to fallen trees.	Undetermined
S- 1288		Mile Point:00.00	Mile Point:04.20		

Sumter County

Road Name	Direction	From	To	Description	Anticipated
-----------	-----------	------	----	-------------	-------------

Opening

					Opening
Adams Ave. S- 457	BOTH	0.06 mile South of Garriet St. (@ address 318) Mile Point:00.00	Garriet St. (S-643) Mile Point:01.55	Closed due to downed power lines.	Undetermined
Bacon Hill Rd. S- 440	EAST	West Ave. (S-52) Mile Point:00.05	County Line Mile Point:00.45	Closed due to fallen trees.	Undetermined
Bagnal Dr. S- 571	BOTH	@ the intersection of E. Charlotte St. Mile Point:00.46	.02 of mile North of the intersection Mile Point:00.48	Closed due to downed power lines.	Undetermined
Brewington S- 81	BOTH	0.1 mi east of US15 Mile Point:10.10	0.3 mi east of US15 Mile Point:10.30	Closed due to downed power lines.	Undetermined
Brewington Rd. S- 81	BOTH	Concord Rd. (S-475) Mile Point:01.63	Florence Hwy (US-76) Mile Point:05.24	Closed due to downed power lines.	Undetermined
Cecil St. S- 305	BOTH	D'Ancona St.(S-306) Mile Point:00.00	Loring Dr. (S-75) Mile Point:00.13	Closed due to downed power lines.	Undetermined
Cotton Acres Rd. S- 596	BOTH	Burrows Rd. (Local) Mile Point:02.12	Peach Orchard Rd. (SC-441) Mile Point:03.00	Closed due to downed power lines.	Undetermined
E. Brewington Rd. S- 81	BOTH	Holiday Dr. (S-374) Mile Point:08.20	0.2 mile West of Winkle Rd. (S-1443) Mile Point:08.63	Closed due to downed power lines.	Undetermined
E. Hunter St. S- 377	BOTH	Stering Mile Point:00.11	Dickson Ave Mile Point:00.23	Closed due to downed power lines.	Undetermined
Forge Rd. S- 78	BOTH	Pudding Swamp Rd. SC-58 Mile Point:00.00	County Line Mile Point:02.51	Closed due to fallen trees.	Undetermined
Kendrick St. S- 1269	BOTH	Harvin st. Mile Point:00.00	S. Magnolia St. Mile Point:00.15	Closed due to downed power lines.	Undetermined
Kolb Rd. S- 528	BOTH	Hideaway Cv Mile Point:03.01	Lakeview Dr Mile Point:03.02	Closed due to downed power lines.	Undetermined
Lynches River Rd. SC 403	BOTH	S-151 Mile Point:00.69	Truluck Rd. (S-1378) Mile Point:01.74	Closed due to downed power lines.	Undetermined
N. Main St. W. S- 113	BOTH	N. Lafayette Mile Point:00.07	Church St. Mile Point:00.08	Closed due to downed power lines.	Undetermined
Nash St. S- 1004	BOTH	Henderson St. Mile Point:00.00	Tanager Tr. Mile Point:00.35	Closed due to downed power lines.	Undetermined
Nazarene Church Rd. S- 535	BOTH	Nettkes Rd. Mile Point:01.61	Poole Rd. Mile Point:04.53	Closed due to road washout.	Undetermined
Paisley Park S- 839	BOTH	Haile St Mile Point:00.66	Wise Dr. Mile Point:00.67	Closed due to downed power lines.	Undetermined
Red Bud Pk. S- 1310	BOTH	Gordonia Dr. Mile Point:00.00	Bay Blosson Ave. Mile Point:00.26	Closed due to fallen trees.	Undetermined
Republican St. S- 980	BOTH	Liberty St Mile Point:00.06	N. Lafayette Mile Point:00.07	Closed due to downed power lines.	Undetermined
S. Lafayette St. SC 154	WEST	Sumter St. (S-112) Mile Point:00.52	0.03 mile West of Sumter St. Mile Point:00.55	Closed due to downed power lines.	Undetermined
Sierra St. S- 964	BOTH	Toxaway(S-963) Mile Point:00.00	0.13 Miles East of Toxaway Mile Point:00.13	Closed due to fallen trees.	Undetermined
Wise Dr. S- 380	BOTH	@ the intersection of Paisley Park Rd. (S-839) Mile Point:01.74	0.01 East of the intersection Mile Point:01.75	Closed due to downed power lines.	Undetermined

Williamsburg County

Road Name	Direction	From	To	Description	Anticipated Opening
<u>Countyline Road SC 41</u>	BOTH	SC 41 BUS Mile Point:13.52	SC 527 Mile Point:15.82	Closed due to flooding.	Undetermined
<u>Hemingway Hwy. SC 261</u>	BOTH	SC-41 Mile Point:00.00	US-52 Mile Point:40.30	Closed due to fallen trees.	Undetermined
<u>I M Graham Road S- 159</u>	BOTH	Roper Woods Road Mile Point:11.71	Old Georgetown Road Mile Point:12.89	Closed due to road washout.	Undetermined
<u>Mt. Vernon Road S- 35</u>	BOTH	Sumter Hwy SC 527 Mile Point:00.00	Manning Highway SC 261 Mile Point:02.40	Closed due to washout at bridge. Flooding.	Undetermined
<u>Muddy Creek Road S- 34</u>	BOTH	Davis Road Mile Point:03.26	Cox Road Mile Point:04.84	Closed due to road washout.	Undetermined
<u>Muddy Creek Road S- 34</u>	BOTH	E. Curtis Street Mile Point:00.95	Cox Road Mile Point:01.86	Closed due to road washout.	Undetermined
<u>Santee Road S- 45</u>	BOTH	SC 41 Mile Point:00.00	Wee Tee Drive Mile Point:04.51	Closed due to road washout.	Undetermined
<u>Seaboard Road S- 16</u>	BOTH	SC 377 in Lanes Mile Point:00.00	Georgetown County Line Mile Point:17.88	Closed due to fallen trees.	Undetermined
<u>Simms Reach Road (S-45-30) S- 30</u>	BOTH	Hwy. 521 (US 521) Mile Point:00.00	Simms Reach (S- 45-285) Mile Point:08.78	Closed due to flooding.	Undetermined
<u>Tech Drive S- 308</u>	BOTH	Martin Luther King Blvd Mile Point:00.00	Thurgood Marshall Blvd Mile Point:00.25	Closed due to fallen trees.	Undetermined
<u>Turkey Creek Road S- 74</u>	BOTH	Morris Corner Road Mile Point:01.78	McJunkin Road Mile Point:03.76	Closed due to road washout.	Undetermined
<u>W Church Street S- 71</u>	BOTH	US 52 Mile Point:00.00	Academy Street Mile Point:00.19	Closed due to flooding.	Undetermined
<u>Wildflower S- 121</u>	BOTH	Radio Road Mile Point:02.48	Country Road Mile Point:02.87	Closed due to road washout.	Undetermined