

South Carolina Department of Transportation

Hurricane Matthew Status of Operations

6:00 AM

October 13, 2016

Statewide Summary – All interstates are open today. Districts are actively responding to remove downed trees and debris from roads. There are 33 maintenance crews from the upstate and midlands assisting Districts 5 and 6 with road clearing, 27 additional crews are available if needed. Sign crews from the upstate and midlands are being dispatched to the hardest hit areas of Hilton Head and Beaufort to address sign issues. SCDOT and contract signal crews are working to repair traffic signal systems, however, some signals are still not functional due to lingering power outages. SCDOT Bridge Inspectors are also working to assess conditions such as scour and support structures for damage.

Complete road condition assessments will continue and work assignments are being completed for upstate crew deployments.

The drawbridges on the Intercoastal Waterway in Charleston are available to open to marine traffic. The drawbridges in Horry and Beaufort do not have power yet.

Due to ongoing flooding and areas that have not been assessed, motorists are urged to travel with extreme caution until waters recede and roads are cleared. Conditions are still hazardous with the possibility of trees, debris, and downed power lines blocking roads. Power outages are widespread in the hardest hit areas.

1,575

Maintenance Employees Working in Response to Matthew

235 / 28

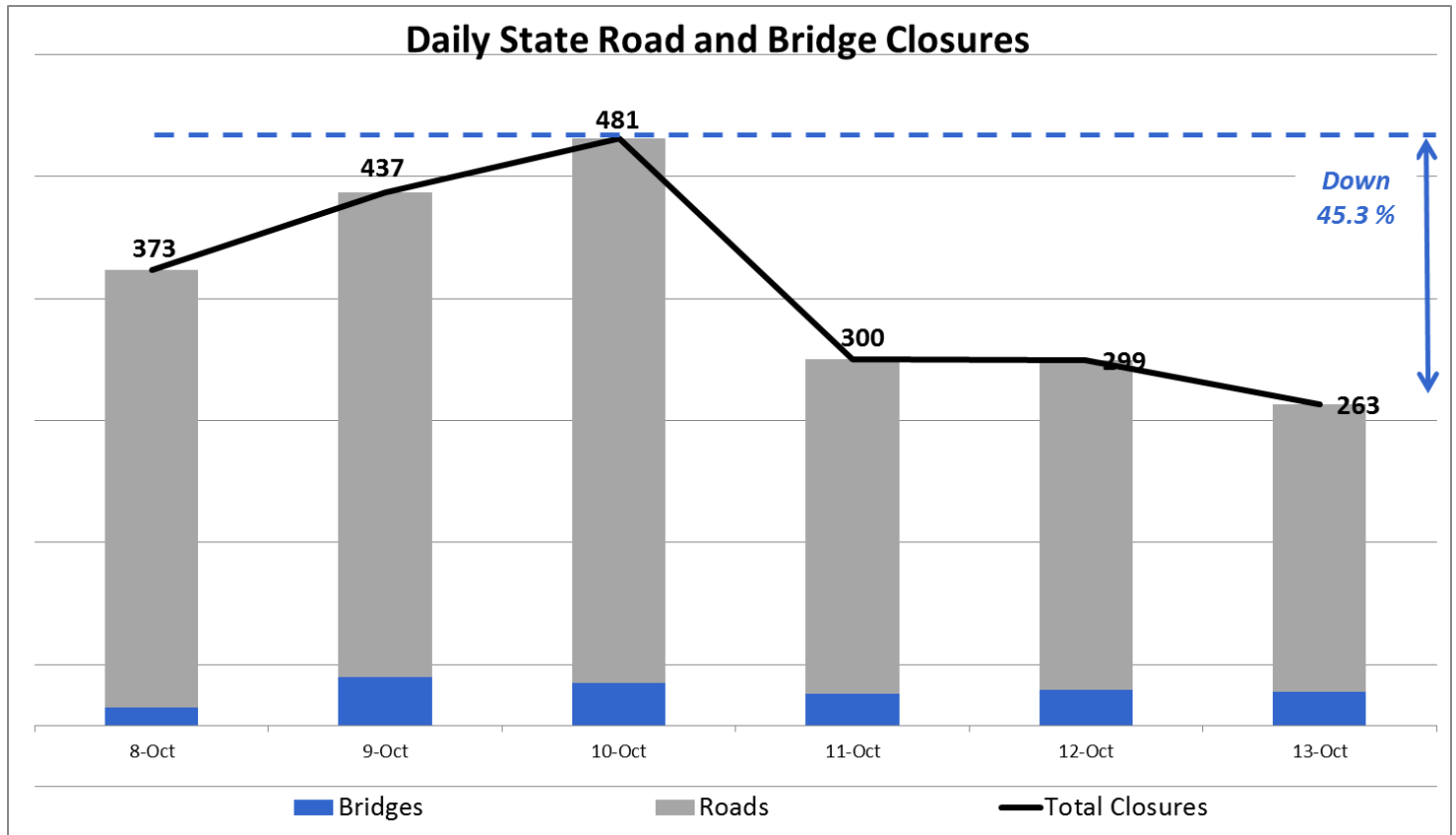
Road / Bridge Closures Due to Matthew - as of 6 AM. Some road closures have yet to be identified, some will close as water rises



855-GO-SCDOT
(855-467-2368)

www.scdot.org

The chart below represents the number of road and bridge closures recorded each day.



[Engineering District 1 \(Kershaw, Lee, Lexington, Richland, and Sumter Counties\)](#)

256 Employees Actively Working.

26 Roads closed due to trees and downed power lines from Hurricane Matthew.

Conditions: Weather conditions are sunny with light winds. Roads are dry.

Staffing: Crews are working in Lee County and Sumter County clearing roads, with multiple crews from other counties assisting.

1 two-person sign crew (Kershaw) deployed to Beaufort County for the rest of the week.

1 two-person sign crew (Lexington) deployed to Marion County through Sunday.

1 two-person sign crew (Richland) deployed to Marion County through Sunday.

1 four-person signal crew (District) deployed to Horry County for the rest of the week.

18 Maintenance crews are prepped, the Bridge Inspection Team, and 6 signal techs have been identified and are ready to provide assistance to Coastal areas. The 8 two-person teams have been identified and briefed for Wave-1 duties, their deployment has been canceled.

Crews in Lexington, Richland, and Kershaw are available for coastal assistance as needed.

Road Closures: 26 road closures caused by this storm event at this time. All roads remaining that are closed because of trees have power lines in them and require utility company coordination. 1 evacuation route in



855-GO-SCDOT
(855-467-2368)

www.scdot.org

Sumter County is still partially closed because of trees with power lines in them - SC 261, but is passable. There are 3 primary routes still closed – SC 261 (above), SC-154 (Power lines), SC-403 (Power lines) in Sumter County. SC-58 in Lee County has been opened.

[Engineering District 2 \(Abbeville, Anderson, Edgefield, Greenwood, Laurens, McCormick, Newberry, and Saluda Counties\)](#)

We have 10 Maint. Crews from D2 that worked today Wed. 10/12 in District 6 on debris first push and repairing washouts. After Discussions with D6 DO for tomorrow Thurs. 10/13 (6) of those crews will be heading back to District 2 in the morning. 1 crew will be working a washout in Beaufort. 3 crews will be working washouts in Jasper. We sent 2 – 2 Man sign crews to District 5 Horry County today with 95 stop signs and posts to assist in replacing damaged or missing signs. All Counties in District 2 are on On-Call Status at this time.

Conditions:

Pt. Cloudy with light winds

Staffing:

All counties on On-call Status in District 2

We have 14 Maint. crews in the district ready to deploy if necessary for hurricane assistance. We have 4- 2 man teams on standby to deploy as Preliminary Damage Identification Teams where needed. District Signal crew is on standby ready to deploy if needed.

Road Closures: None

[Engineering District 3 \(Greenville, Oconee, Pickens, and Spartanburg Counties\)](#)

District 3 is currently at normal operations and continues to monitor the forecast. Plans have been made to provide 53 assistance crews to the coastal counties after the storm, if necessary.

These districts have prepared equipment for possible recovery assistance along the coast. Crew and equipment assignments for initial response as well as a second group of crews to relieve the initial response team have been established. District Signal Crews have inventoried available traffic signal material and preparing to deploy for post storm inspections and repairs of traffic signals as necessary.

Conditions: Conditions are normal.

Staffing: All counties are at normal operations with on-call crews handling issues as normal.

Road Closures: None

[Engineering District 4 \(Cherokee, Chester, Chesterfield, Fairfield, Lancaster, Union, and York Counties\)](#)

Eight backhoe assistance crews, (total of 48 employees) are still deployed to District 5 and will remain until Friday, October 14th. Relief crews will be sent to District 5 on Friday October 14th and will stay thru Monday October 17th.

Conditions: Clear and sunny in all counties.

Staffing: All District 4 offices are under normal operations. No afterhours staffing.

Road Closures: Two closures on Secondary routes in Chesterfield County due to flooding

[Engineering District 5 \(Darlington, Dillon, Florence, Georgetown, Horry, Marion, Marlboro, and Williamsburg Counties\)](#)



855-GO-SCDOT
(855-467-2368)

www.scdot.org

Maintenance Units in District 5 are continuing first push operations and the installation of barricades and signage on routes that have been damaged. Many downed trees remain entangled in power lines slowing the clearing process and many routes remain flooded prohibiting a thorough damage assessment. Construction personnel are continuing to perform assessments of routes for damages and obstructions. The Signal Shop continues assessing and repairing damaged traffic signals. Signal crews, Bridge Inspection teams, and 8 maintenance crews from District 4 are assisting us with recovery operations. Districts 1, 4, and 7 as well as the State Sign Shop has provided additional barricades and signage for detours and road closures.

Conditions:

Many roads remain impassable or partially open due to flooding and downed trees. We are monitoring the level of the Little Pee Dee River at US-501 near Galivant's Ferry and at US-378.

Staffing:

The District Office and all counties are operating on 12-hour shifts. At this time, there are 372 maintenance employees and 45 construction employees engaged in storm response activities during the day.

Road Closures:

Rainfall and winds from Hurricane Matthew have resulted in many road closures in District 5 so far.

[Engineering District 6 \(Beaufort, Berkeley, Charleston, Colleton, Dorchester, and Jasper Counties\)](#)

All crews are working diligently to clear roadways of debris, repair infrastructure, and monitor flooded roadways for receding or rising water. Several roads in rural areas are still closed due to power lines being down or flooding. A few specific updates are as follows:

1. One accident involving an employee rolling a 13 series truck on SC 174 on right hand curve. Employee transported to MUSC in trauma.
2. Beaufort and Berkeley have completed the road closed list and are repairing infrastructure.
3. Beaufort County has now requested to manage debris contract. Charleston County began debris removal with their contractor.
4. Dorchester County debris contractor measuring trucks and were in process of securing debris sites. Contractor scheduled to start removal tomorrow.
5. Edisto River rising causing flooding on Norther part of Parkers Ferry Road
6. One bridge closures in D6 on S-63 in Colleton County.
7. National Guard crews completed approximately three lanes of Palmetto Blvd. on Edisto Beach. Guard crews working day and night.
8. Banks Construction to start repairs on SC 642 tomorrow.
9. First Push activities nearing completion this week.

Conditions: Conditions are normal.

Staffing: 436 employees working

Ten (10) District 2 crews are helping with assessments and recovery in 3 counties. Only three will remain and help Jasper County tomorrow. Three (3) sign assessment teams and three (3) sign crews worked in Beaufort and Jasper today.

Road Closures:



**855-GO-SCDOT
(855-467-2368)**

www.scdot.org

There are currently 49 reported road closures in District 6 due to Hurricane Matthew.

[Engineering District 7 \(Aiken, Allendale, Bamberg, Barnwell, Calhoun, Clarendon, Hampton, and Orangeburg Counties\)](#)

District 7 interstate routes are clear. All District 7 evacuation routes are clear. All other routes have been assessed. Crews are picking up debris and repairing washouts to get roads open.

Conditions: Currently conditions are clear.

Staffing: 358 employees are actively working. Shifts for Maintenance units are from 7 am to 7pm and skeleton crews from 7 pm to 7 am. Aiken, Allendale, Bamberg, and Barnwell counties are staffed with on-call foreman from 7 pm to 7 am. District Office staff is back on normal hours.

Road Closures: 20 road closures due to Hurricane Matthew at this time.

Traffic Management Center – The State Traffic Management Center is staffed and operational 24 hours a day. Regional Traffic Management Centers are also operational in Greenville and Rock Hill. The State Highway Emergency Patrol (SHEP) is operating state wide, where safe conditions allow, with additional units deployed to the coastal region.

Customer Service Center – Call center is still operational 24/7. 2,137 calls were answered on Wednesday, October 12.

[Other Modes of Transportation](#)

Freight Rail

CSX (Class I)

Continuing to evaluate and attempt repairs on the A and S lines line that run from Florida up the east coast through Washington, D.C. The A line runs through Florence, Lake City, Kingstree, Charleston and Yemassee, while the S line runs through Cheraw, Camden, Columbia, Denmark and Hardeeville. It will likely be several days before CSX can return to normal operations in SC. Over 1,000 downed trees and power outages impacting system.

R.J. Corman (Shortline - Marion and Horry Counties)

Currently assessing conditions and repairs/clearing to resume operations

Passenger Rail

Amtrak has cancelled service on routes through SC that use the CSX mainline. These include all Silver Star, Silver Meteor, and Palmetto services in the state, with impacts to stations in Camden, Columbia, Denmark, Dillon, Florence, Kingstree, Charleston, and Yemassee. There is no ETA at this time on resumption of service.

Services using the Norfolk Southern mainline with stations in Spartanburg, Greenville and Clemson are not impacted and are operating.

Public Transit –

Lowcountry RTA (Hilton Head Island and Beaufort) Updated as of Noon on 10/11/16

No services operating due to ongoing conditions, and will not operate Tuesday either. They are hopeful that some service will resume tomorrow (Wednesday).



**855-GO-SCDOT
(855-467-2368)**

www.scdot.org

PDRTA (Florence) Updated as of 10:00 PM on 10/11/16

Service will resume Wednesday with some minor detours due to downed trees, signal issues, etc. Service will resume from Marion to Myrtle Beach for hospitality industry workers, though they will advise the RTA on potential issues related to US501 at Galivants Ferry.

Williamsburg County Transit (Williamsburg County) Updated as of Noon on 10/11/16

Currently serving only dialysis patients.

Coast (Waccamaw) RTA (Myrtle Beach) Updated as of 10 PM on 10/11/16

Horry County service resumed Tuesday. Georgetown County service is resuming Wednesday in the urban area, with limited service in the rural area due to conditions.

CARTA (Charleston urban area) Updated as of Noon on 10/11/16

Running regular service with no interruptions.

BCD RTMA / TriCounty Link (Charleston rural areas) Updated as of Noon on 10/11/16

Running regular service with no interruptions.

Santee Wateree RTA (Sumter area) Updated as of Noon on 10/11/16

Running regular service with no interruptions.

CMRTA (Columbia) Updated as of Noon on 10/10/16

Running regular service with no interruptions.

Airport – Charleston – Open for Official business only

Beaufort – closed – Open normal hours

Myrtle Beach - Open, but the Tower is closed

Hilton Head – Closed

Florence county – Open, VFR only

Coast Guard (Ports) – Open, normal operations

SPA – Open, normal operations

SCDOT's Storm Resources are available at: <http://www.scdot.org/getting/Matthewresources.aspx>

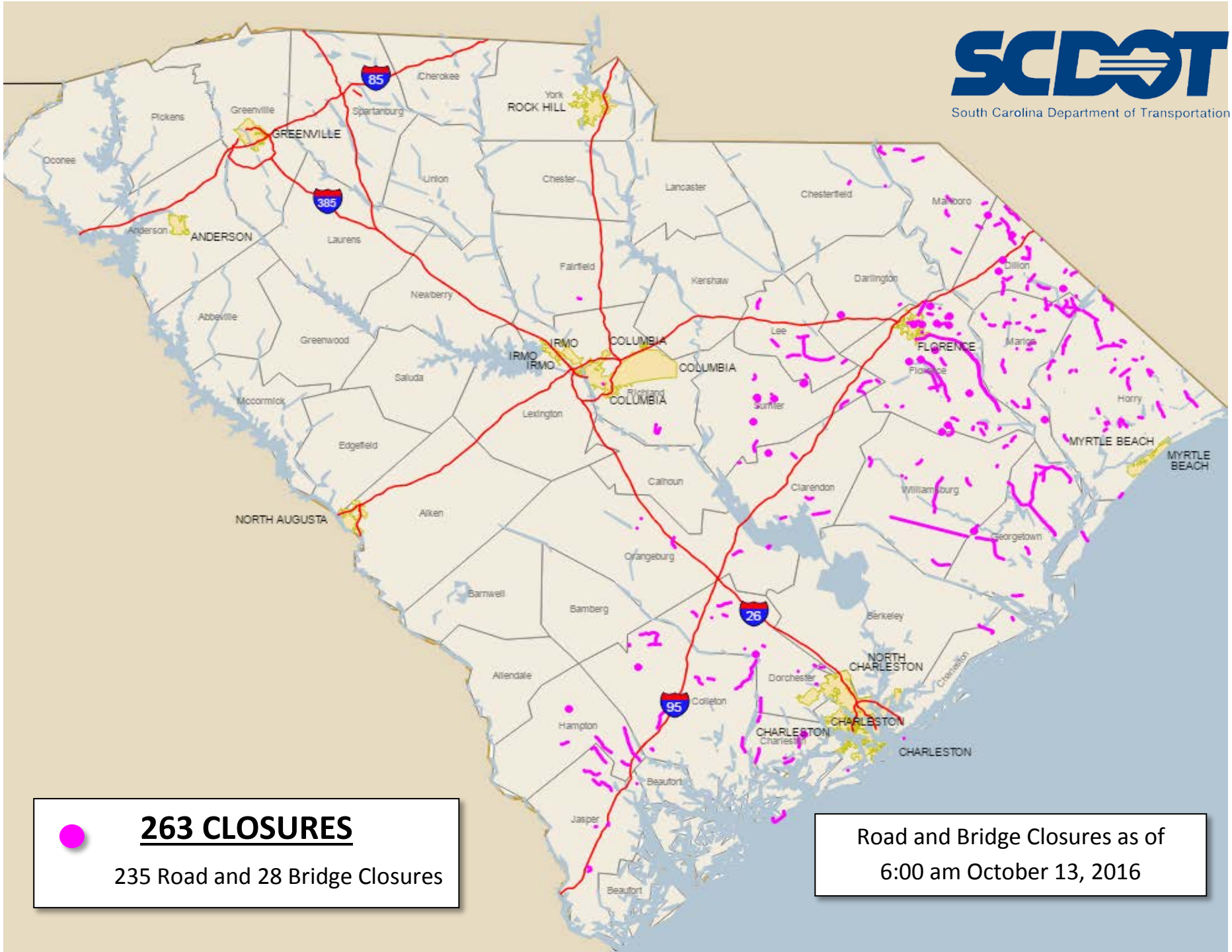
SC Hurricane Guide is available at:


<http://www.scemd.org/planandprepare/preparedness/preparefor/26-guides-and-brochures/142-south-carolina-hurricane-guide>



**855-GO-SCDOT
(855-467-2368)**

www.scdot.org



 **263 CLOSURES**
235 Road and 28 Bridge Closures

Road and Bridge Closures as of
6:00 am October 13, 2016

Bamberg County

Road Name	Direction	From	To	Description	Anticipated Opening
Hickory Hill Road S-382	BOTH	S-385 (Hickory Hill Road) Mile Point:00.95	S-448 (Harrison Road) Mile Point:01.33	Closed due to road washout.	Undetermined

Charleston County

Road Name	Direction	From	To	Description	Anticipated Opening
Battalion Dr (S-10-1151) S-1151	SOUTH	Fort Lamar Rd (S-10-389) Mile Point:00.00	0.05 miles South of Fort Lamar Mile Point:00.05	Closed due to fallen trees.	Undetermined
Commodore Rd (S-10-2066) S-2066	BOTH	Parishville Rd (S-10-636) Mile Point:00.00	Commodore Rd (S-10-2066) Mile Point:00.89	Closed due to fallen trees.	Undetermined
Dunmeyer Hill Rd (S-10-1744) S-1744	BOTH	Mill St (S-10-1745) Mile Point:00.50	Meeting St (S-10-2327) Mile Point:01.03	Closed due to downed trees and power lines.	Undetermined
Ethel Post Office Rd S-128	BOTH	Olde Smoak House Rd (S-10-2404) Mile Point:02.16	Cox Plantation Rd (LOCAL) Mile Point:03.83	Closed due to downed trees/power lines.	Undetermined
Ethel Post Office Rd S-128	BOTH	S-1963 (Petersfield Rd) Mile Point:01.64	S-2404 (Olde Smoak House Rd) Mile Point:02.16	Closed due to fallen trees.	Undetermined
Gibbes St (S-10-2402) S-2402	BOTH	Tradd St (S-10-876) Mile Point:00.00	Council St (S-10-875) Mile Point:00.18	Gibbes St closed near Rutledge Blvd due to fallen trees.	Undetermined
Highway 45 SC 45	BOTH	Berkeley County Line Mile Point:00.00	Old Georgetown Road Mile Point:04.02	Closed due to road washout. Road remains flooded at Tributary to Mill Branch. Flooding at cross line pipe has undermined roadway on both sides.	Undetermined
Octavia Ave (S-10-2251) S-2251	BOTH	Cornelia Dr (S-10-2450) Mile Point:00.10	Cornelia Dr (S-10-2450) Mile Point:00.10	Closed due to fallen trees.	Undetermined
Old Georgetown Road S-1335	BOTH	St. Peters Church Mile Point:03.69	SC 45 Mile Point:04.19	Closed due to road washout. At cross line pipe approximately 1/2 mile from SC 45.	Undetermined
Parkers Ferry Rd S-38	BOTH	Greenwood Rd Mile Point:09.83	Martins Landing Rd Mile Point:11.20	Closed due to flooding.	Undetermined
Parkers Ferry Rd (S-10-38) S-38	BOTH	Mauss Hill Rd (S-10-1965) Mile Point:00.00	Willtown Rd (S-10-55) Mile Point:03.65	Closed due to fallen trees. Sixteen trees blocking one or both lanes.	Undetermined
SC 165 SC 165	BOTH	SC 162 Mile Point:04.04	US 17 Mile Point:06.67	Closed due to road washout.	Undetermined
South Santee Rd S-857	BOTH	US 17 Mile Point:03.80	Seven Mile Rd Mile Point:04.60	Closed due to road washout.	Undetermined
Station 22nd St (S-10-700) S-700	BOTH	Myrtle Ave (S-10-101) Mile Point:00.09	Jasper Blvd (S-10-2335) Mile Point:00.14	Closed due to fallen trees.	Undetermined
W Front St (S-10-2324) S-2324	BOTH	W Hamilton St (S-10-2326) Mile Point:00.09	W Broad St (S-10-1433) Mile Point:00.18	Closed due to downed trees/power lines.	Undetermined

Chesterfield County

Road Name	Direction	From	To	Description	Anticipated Opening
Old Cash Road S- 148	BOTH	Juniper Road (S-13-494) Mile Point:01.12	0.93 miles South of Cash Road (S-13-326) Mile Point:01.43	Closed due to flooding.	Undetermined
Songbird Road (S-13-166) S- 166	BOTH	Teals Mill Road (S-20-20) Mile Point:00.00	Bear Creek Road (S-13-79) Mile Point:01.02	Closed due to road washout.	Undetermined

Clarendon County

Road Name	Direction	From	To	Description	Anticipated Opening
Brown Road S- 365	BOTH	US 15 Mile Point:01.29	S-14-51 Mile Point:01.29	Closed due to road washout.	Undetermined
Greenall Road S- 260	BOTH	John C. Land Boat Landing Mile Point:00.07	S14-559 (William C. Brunson Road) Mile Point:01.28	Closed due to fallen trees.	Undetermined
Kenwood Road S- 351	BOTH	S-14-48 Mile Point:00.00	S-14-323 Mile Point:03.72	Closed due to fallen trees.	Undetermined
King Road S- 810	BOTH	SC 260 Mile Point:00.00	S-14-63 Mile Point:02.04	Closed due to road washout.	Undetermined
Old Georgetown Road S- 23	BOTH	S14-111 (Bradham Road) Mile Point:03.46	S14-126 (Crossroads Church Road) Mile Point:05.21	Closed due to road washout.	Undetermined

Colleton County

Road Name	Direction	From	To	Description	Anticipated Opening
Beachwood Road (S-54) S- 54	BOTH	Jefferies Blvd Mile Point:00.20	Green Pond Highway (SC-303) Mile Point:00.43	Closed due to downed power lines.	Undetermined
Burlington Road S- 116	BOTH	US 15 Jefferies Hwy Mile Point:00.00	Burlington Road Mile Point:02.65	Closed due to fallen trees. Power line	Undetermined
Cavanaugh S- 193	BOTH	Cane Branch Road Mile Point:00.00	Black Creek Mile Point:08.16	Closed due to road washout.	Undetermined
Cherokee Road S- 63	BOTH	Lowcountry Hwy Mile Point:00.00	SC-217 Mile Point:07.06	Closed due to washout at bridge.	Undetermined
Ground Circle S- 395	BOTH	US17 Alt Hendersonville Hwy Mile Point:00.00	Jonesville Ave. Mile Point:00.93	Closed due to fallen trees. impassable	Undetermined
Lodge Hwy SC 217	BOTH	Lowcountry Hwy Mile Point:08.52	Clatty Farm Road Mile Point:11.17	Closed due to downed power lines & trees	Undetermined
Palmetto Blvd SC 174	BOTH	Colleton County Line Mile Point:00.00	Ends at the beach Mile Point:05.16	Closed due to flooding. Also trees down	Undetermined
Peirce Road S- 35	BOTH	Augusta Hwy Mile Point:00.00	McDaniel Town Road Mile Point:09.04	Closed due to flooding.	Undetermined
Sudbury Road (S-97) S- 97	BOTH	Sawmill Road (S-145) Mile Point:00.00	Sidneys Road (S-21) Mile Point:01.74	Closed due to fallen trees.	Undetermined
Williams Road	BOTH	MP 2.05	MP 2.05	Closed due to road washout.	Undetermined

(SC 212)		Mile Point:02.05	Mile Point:02.05		
SC 212					
hope plantation Road	BOTH	US 17 Mile Point:00.00	Hope plantation road Mile Point:03.73	Closed due to fallen trees. power lines	Undetermined

Darlington County

Road Name	Direction	From	To	Description	Anticipated Opening
Andrews Mill Road	BOTH	Oaks Highway Mile Point:03.11	Fisherman Road Mile Point:03.11	Closed due to dam failure. The earth dam located at this spot is not holding back the water and it causing the road to undermine.	Undetermined
Bethea Road	BOTH	US-52 (S. Main Street) Mile Point:00.00	S-429 (Home Avenue) Mile Point:00.49	Closed due to road washout.	Undetermined

Dillon County

Road Name	Direction	From	To	Description	Anticipated Opening
Bakers Mill Road	BOTH	Oakland Road (S-17-61) Mile Point:00.00	Highway 57 (SC 57) Mile Point:04.70	Closed due to road washout.	Undetermined
Bethel Road	BOTH	Catfish Road (S-17-63) Mile Point:03.02	Catfish Road (S-17-63) Mile Point:03.02	Closed due to flooding.	Undetermined
Bethel Road	BOTH	Dothan Road (S-17-23) Mile Point:00.00	Dothan Road (S-17-23) Mile Point:00.00	Closed due to flooding.	Undetermined
Burke Road	BOTH	Haymount Road (S-17-23) Mile Point:00.90	SC 917 Mile Point:01.76	Closed due to flooding.	Undetermined
Deerwood Avenue	BOTH	SC 9 Mile Point:00.00	Washington Street (S-17-102) Mile Point:00.29	Closed due to road washout.	Undetermined
Dothan Road	BOTH	Harlees Bridge Mile Point:04.51	Harlees Bridge Mile Point:04.51	Closed due to flooding.	Undetermined
East Academy Street	BOTH	Cemetary Road (S-17-37) Mile Point:01.06	West Bass Street (Local) Marion County Mile Point:01.44	Closed due to washout at bridge.	Undetermined
Highway 501 S	BOTH	(Highway 301 S) Mile Point:14.26	Mile Point:16.53	Closed due to road washout.	Undetermined
Hwy 9 East	BOTH	Deerwood Drive (S-17-419) Mile Point:13.86	Pee Dee Church Road (S-17-440) Mile Point:15.27	Closed due to flooding.	Undetermined
Hwy. 41 (SC 41)	BOTH	Main Street (SC 9 Con.) Mile Point:08.99	NC State Line Mile Point:10.80	Closed due to flooding.	Undetermined
Hwy. 9 West	BOTH	Harlees Bridge Road (S-17-23) Mile Point:07.53	Scotland Road (S-17-683) Mile Point:09.67	Closed due to road washout.	Undetermined
Judson Road	BOTH	Harlees Bridge Road (S-17-23) Mile Point:00.00	Highway 57 (SC 57) Mile Point:04.92	Closed due to road washout.	Undetermined
Kentyre Road	BOTH	Gwen Road (Local) Mile Point:04.09	NC State Line Mile Point:04.36	Closed due to road washout.	Undetermined
Lester Road	BOTH	PeeDee Church Road S-17-44) Mile Point:05.03	SC 57 Mile Point:05.03	Closed due to flooding.	Undetermined

Mt. Calvary Road S- 44	BOTH	Mile Point:02.65 SC 9	Country Club Road (S-17-198) Mile Point:04.26	Closed due to road washout.	Undetermined
N. Richardson Street US 301 Nichols Highway SC 9	NORTH	L-231 (W. Rice Street) Mile Point:04.19	L-129 (Zelle Street) Mile Point:04.27	Damage to brick arch culvert. One lane open in each direction.	Undetermined
Nobles Road S- 174	BOTH	Stroud Road (S-17-84) Mile Point:31.13	Marion County Mile Point:31.62	Closed due to flooding.	Undetermined
Oakley Point Road S- 33	BOTH	Road 300 (S-300) Mile Point:00.00	Dillon Highway (SC 9) Mile Point:00.92	Closed due to flooding.	Undetermined
Oakland Road S- 61	BOTH	Judge Road Mile Point:02.24	Academy Street Mile Point:03.48	Closed due to flooding.	Undetermined
Old River Road S- 42	BOTH	Country Club Road (S-17-198) Mile Point:06.25	Oscar Road (Local) Mile Point:06.43	Closed due to flooding.	Undetermined
Pearlie Road S- 400	BOTH	Statepark Road (S-22) Mile Point:00.00	SC 41 Mile Point:02.95	Closed due to road washout.	Undetermined
Rabbit Island Road S- 74 SC 9	BOTH	Kentyre Road (S-17-40) Mile Point:00.00	Mount Calvary Road (S-17-44) Mile Point:01.08	Closed due to road washout.	Undetermined
Sally Bennett Road S- 420	BOTH	Mears Road (S-17-762) Mile Point:05.32	Mears Road (S-17-762) Mile Point:05.32	Closed due to road washout.	Undetermined
	BOTH	Deerwood Road Mile Point:13.86	Mt. Calvary Road Mile Point:15.27	Closed due to flooding.	Undetermined
	BOTH	Sinclair Road (s-24) Mile Point:00.00	SC 57 Mile Point:01.35	Closed due to road washout.	Undetermined

Dorchester County

Road Name	Direction	From	To	Description	Anticipated Opening
Abbott Lane S- 111	BOTH	US 78 Mile Point:00.00	NE Railroad Avenue Mile Point:00.16	Closed due to downed power lines.	Undetermined
Dorchester Road SC 642	EAST	State Park Road Mile Point:04.89	MP 5.16 Mile Point:05.16	Closed due to road washout.	Undetermined
East 3rd Street S- 197	BOTH	Hwy 17 Mile Point:00.00	South Gum Street Mile Point:00.40	Closed due to downed power lines.	Undetermined
Friendship Road S- 53	BOTH	Whetsell Street Mile Point:00.00	Camelia Road Mile Point:01.75	Closed due to road washout.	Undetermined
Gavins Road S- 37	BOTH	US 178 Mile Point:00.00	US 15 Mile Point:03.49	Closed due to flooding.	Undetermined
Horseford Road S- 56	BOTH	MP 1.85 Mile Point:01.85	MP 2.49 Mile Point:02.49	Closed due to flooding.	Undetermined
Ruthanne Drive S- 410	BOTH	Argossy Drive Mile Point:00.00	Stephanie Circle Mile Point:00.31	Closed due to fallen trees.	Undetermined
Spring Road S- 168	BOTH	Winding Woods Road Mile Point:01.79	Horne Taylor Road Mile Point:02.85	Closed due to flooding.	Undetermined
Sullivans Landing Road S- 137	BOTH	US 17A Mile Point:00.00	Geddisville Road Mile Point:03.45	Closed due to flooding.	Undetermined
Wire Road S- 19	BOTH	Old Dam Road Mile Point:24.17	Givhans Ferry Road Mile Point:24.22	Closed due to flooding.	Undetermined
Zion Road	BOTH	Wire Road	MP 0.2	Closed due to road washout.	Undetermined

[S- 25](#)

Mile Point:00.00

Mile Point:00.20

Fairfield County

Road Name	Direction	From	To	Description	Anticipated Opening
West Peach Road (S-20-30) S- 30	BOTH	Cowhorn Road (S-20-362) Mile Point:01.16	US 321 Mile Point:01.93	Closed due to fallen trees with entangled power lines Cleared and open as of 6:56 PM 10/08	Undetermined

Florence County

Road Name	Direction	From	To	Description	Anticipated Opening
Anderson Bridge Road S- 46	BOTH	Friendfield Road Mile Point:10.95	Union School Road Mile Point:14.39	Closed due to flooding.	Undetermined
Big Swamp Rd. S- 164	BOTH	S-729 Mile Point:00.45	S-1064 Mile Point:00.49	Closed due to road washout.	Undetermined
Bynes Blvd. S- 1054	BOTH	S-1247 Mile Point:00.72	S-1055 Mile Point:00.97	Closed due to road washout.	Undetermined
Cherokee Road S- 13	BOTH	S-94 Mile Point:05.52	S-194 Mile Point:05.52	Closed due to fallen trees.	Undetermined
Cheves Street S- 92	BOTH	S-12 Mile Point:00.99	US-52 Mile Point:01.35	Closed due to flooding.	Undetermined
Diamond Branch S- 111	BOTH	Venters Ave Mile Point:00.22	Dogwood Mile Point:00.65	Closed due to road washout.	Undetermined
E. Friendfield Road S- 46	BOTH	S-72 Mile Point:12.61	S-802 Mile Point:14.38	Closed due to flooding.	Undetermined
Eaddy Ford Road S- 560	BOTH	Lake City Highway Mile Point:00.00	Vox Highway Mile Point:01.84	Closed due to flooding.	Undetermined
Effingham Hwy. SC 327	BOTH	US-52 Mile Point:00.28	S-1463 Mile Point:00.28	Closed due to fallen trees.	Undetermined
Firestation Road S- 49	BOTH	Lake City Highway Mile Point:04.54	Hanna Lake Road Mile Point:05.42	Closed due to flooding.	Undetermined
First Neck Road S- 543	BOTH	Second Neck Road Mile Point:00.70	Lake City Highway Mile Point:03.52	Closed due to flooding.	Undetermined
Friendfield Road S- 34	BOTH	SC-327 Mile Point:00.00	S-1799 Mile Point:11.96	Closed due to road washout.	Undetermined
Glendale School Road S- 544	BOTH	S Powell Road Mile Point:01.43	Colin Road Mile Point:01.95	Closed due to downed power lines.	Undetermined
Huggins Road S- 460	BOTH	Leo road Mile Point:01.09	C.C. Road Mile Point:02.67	Closed due to road washout.	Undetermined
Indiantown Road S- 67	BOTH	S-1332 Mile Point:02.00	Country Line Mile Point:02.00	Closed due to flooding.	Undetermined
John C. Calhoun S- 858	BOTH	S-24 Mile Point:00.00	S-925 Mile Point:01.19	Closed due to flooding.	Undetermined
Johnsonville Hwy. SC 341	BOTH	S-910 Mile Point:21.11	S-887 Mile Point:21.11	Closed due to fallen trees.	Undetermined
Lakeview Dr. S- 958	BOTH	SC-51 Mile Point:00.00	S-686 Mile Point:00.23	Closed due to road washout.	Undetermined
Liberty Chapel Road S- 724	BOTH	S-165 Mile Point:04.61	SC-327 Mile Point:04.61	Closed due to fallen trees.	Undetermined
Mckenzie Road S- 763	BOTH	Butler Scurry Road Mile Point:00.94	South Scurry Road Mile Point:01.42	Closed due to flooding.	Undetermined

N. Irby Street S- 343	BOTH	S-952 Mile Point:00.95	S-356 Mile Point:02.44	Closed due to flooding.	Undetermined
National Cemetary Road S- 13	BOTH	Firetower Road Mile Point:16.67	Bethel Road Mile Point:17.75	Closed due to washout at bridge.	Undetermined
National Cemetery Road S- 13	BOTH	Stockade Dr. Mile Point:07.44	Noisy Lane Mile Point:07.44	Closed due to washout at bridge.	Undetermined
New Hope Road S- 72	BOTH	Othello Road Mile Point:03.63	Old Georgetown Road Mile Point:09.66	Closed due to flooding.	Undetermined
Old Georgetown Road S- 58	BOTH	SC-341 Mile Point:00.00	S-58 Mile Point:01.74	Closed due to flooding.	Undetermined
Old River Road S- 57	BOTH	Jeffery"s Creek Mile Point:12.95	Lyndhurst Road Mile Point:19.34	Closed due to road washout.	Undetermined
Old River Road S- 57	BOTH	S-1364 Mile Point:10.88	US-378 Mile Point:30.00	Closed due to flooding.	Undetermined
Old River Road S- 57	BOTH	S-86 Mile Point:00.00	S-40 Mile Point:30.00	Closed due to road washout.	Undetermined
Old Wallace Gregg S- 918	BOTH	S-681 Mile Point:00.66	SC-327 Mile Point:02.49	Closed due to flooding.	Undetermined
Pamplico Highway SC 51	BOTH	Francis Marion Road Mile Point:26.02	Armfield Road Mile Point:28.22	Closed due to road washout.	Undetermined
Price Road S- 89	BOTH	R/R Mile Point:00.60	Bailey Road Mile Point:00.95	Closed due to road washout.	Undetermined
Price Road S- 921	BOTH	at Crossline pipe Mile Point:00.76	at Crossline pipe Mile Point:00.76	Closed due to road washout.	Undetermined
Riverdale Ave. S- 687	BOTH	S-680 Mile Point:00.00	S-682 Mile Point:00.20	Closed due to road washout.	Undetermined
Sandpit Road S- 1510	BOTH	S-24 Mile Point:01.35	dead end Mile Point:01.35	Closed due to road washout.	Undetermined
Stagecoach Road S- 136	BOTH	US-301 Mile Point:00.96	S-100 Mile Point:00.96	Closed due to road washout.	Undetermined
TV Road S- 26	BOTH	S-356 Mile Point:01.66	I-95 Mile Point:03.95	Closed due to flooding.	Undetermined
W. Palmetto Street US 76	BOTH	S-29 (S. Cashua Drive) Mile Point:16.26	S-94 (S. Franklin Drive) Mile Point:17.43	Closed due to fallen trees entangled in power lines.	Undetermined
Wallace Road S- 681	BOTH	Terrance Dr. Mile Point:00.72	US-301 Mile Point:00.72	Closed due to flooding.	Undetermined
Willow Creek Road S- 551	BOTH	S-552 Mile Point:02.54	SC-51 Mile Point:02.54	Closed due to road washout.	Undetermined

Georgetown County

Road Name	Direction	From	To	Description	Anticipated Opening
Countyline Road SC 41	BOTH	SC 41 BUS Mile Point:13.50	SC 527 Mile Point:13.52	Closed due to flooding.	Undetermined
Gapway Road S- 20	BOTH	Kent road Mile Point:00.00	Garrison Road Mile Point:13.73	Closed due to flooding.	Undetermined
Kent Road S- 22	BOTH	Saints Delight Road Mile Point:00.00	Georgetown Highway Mile Point:05.89	Closed due to flooding.	Undetermined
Mount Zion Road S- 31	BOTH	US-17 Mile Point:00.00	Powell Road Mile Point:02.30	Closed due to fallen trees.	Undetermined
North Causeway S- 46	BOTH	Ocean Highway Mile Point:00.00	Myrtle Avenue Mile Point:02.81	Closed due to flooding.	Undetermined

Old Pee Dee Road S- 36	BOTH	Cohen Drive Mile Point:00.00	Carvers Bay Road Mile Point:10.28	Closed due to road washout.Downed trees also with powerlines	Undetermined
Plantersville Road S- 4	BOTH	Annie villiage road Mile Point:00.00	US 701 Mile Point:02.36	Closed due to fallen trees.	Undetermined
Plantersville road S- 4	BOTH	US 701 Mile Point:00.00	S-52 Mile Point:17.24	Closed due to flooding.	Undetermined
Rosehill Road S- 6	BOTH	Chopee Road Mile Point:00.00	County Line Road Mile Point:08.35	Closed due to fallen trees.	Undetermined
Tom Cribb Road S- 454	BOTH	Carvers Bay Road Mile Point:00.00	Tyler Drive Mile Point:02.39	Closed due to fallen trees.	Undetermined
Tyler Drive S- 126	BOTH	Pleasant Hill Drive Mile Point:00.00	Old Pee Dee Road Mile Point:02.87	Closed due to fallen trees.	Undetermined

Hampton County

Road Name	Direction	From	To	Description	Anticipated Opening
Holly St. S- 87	BOTH	S-25-78 Hoover St. Mile Point:00.76	S-25-78 Hoover St. Mile Point:00.77	Closed due to downed power lines in down tree	Undetermined
Lightsey St. S- 103	BOTH	S-25-83 Magnolia St Mile Point:00.00	S-25-46 Mulberry St. Mile Point:00.12	Closed due to downed power lines in down trees	Undetermined
Pocotaligo Rd S- 17	BOTH	S-25-286 McPhersonville Church Rd Mile Point:11.27	S-25-601 Simmons Rd Mile Point:13.45	Closed due to dam failure. Pond overtopped and washed road.	Undetermined
Pocotaligo Rd. S- 17	BOTH	S-25-27 Lowndes Lake Rd. Mile Point:02.83	S-25-36 Possum Corner Rd. Mile Point:08.42	Closed due to road washout.	Undetermined
Salkehatchie Rd. S- 13	BOTH	US 17 Alt Mile Point:00.37	S-25-42 Ram Horn Rd. Mile Point:09.14	SB edge and shoulder damage due to washing, road is passable both directions.	Undetermined
Speed Limit Rd. S- 55	BOTH	S-25-513 Lento Rd Mile Point:04.40	S-25-50 Two Sisters Ferry Mile Point:06.12	Closed due to road washout.	Undetermined
Third St. S- 114	BOTH	S-25-367 Poplar St. Mile Point:00.06	S-25-268 Locust St. Mile Point:00.14	Closed due to downed power lines in down trees.	Undetermined

Horry County

Road Name	Direction	From	To	Description	Anticipated Opening
DEPOT RD S- 14	BOTH	US-501BUS Mile Point:00.00	S26-345(DOBROS RD) Mile Point:00.93	Closed due to flooding.	Undetermined
Green Sea Rd SC 9	BOTH	SC 410 Mile Point:12.16	S26-722 Mile Point:13.17	Closed due to flooding.	Undetermined
HOLLY HILL RD S- 754	BOTH	S26-66(HWY 66) Mile Point:00.00	S26-31(RED BLUFF RD) Mile Point:01.33	Closed due to flooding.	Undetermined
HWY 19 S- 19	BOTH	PLAYCARD ENVIRONMENTAL CENTER Mile Point:14.80	SC 410 Mile Point:15.04	Closed due to flooding.	Undetermined
HWY 19 S- 19	BOTH	S26-97(ADRIAN HWY)	S26-67(MCNABB SHCT RD)	Closed due to flooding.	Undetermined

HWY 45 S- 45	BOTH	Mile Point:05.44 LIMERCOCK RD. - COUNTY RD.	Mile Point:08.49 S-787 SOUTH BRANCH RD.	Closed due to flooding.	Undetermined
HWY 45 S- 45	BOTH	Mile Point:01.80 S-67 GURLEY RD.	Mile Point:02.61 DANNY RD. - COUNTY RD.	Closed due to road washout.	Undetermined
Highway 76 US 76	BOTH	Mile Point:07.46 S-72 (Spring Branch Road) Mile Point:06.33	Mile Point:08.95 North Carolina Mile Point:07.32	Closed due to flooding.	Undetermined
LEES LANDING CIRCLE S- 901	BOTH	BURRISS ROAD(LOCAL RD) Mile Point:00.00	DEAD END Mile Point:02.02	Closed due to flooding.	Undetermined
LEES LANDING CIRCLE S- 1135	BOTH	KENWORTH CIRCLE (LOCAL RD) Mile Point:00.19	S26-1183(LEES LANDING RD) Mile Point:02.15	Closed due to flooding.	Undetermined
LEES LANDING CIRCLE S- 1183	BOTH	S26-901(LEES LANDING CIRCLE) Mile Point:00.00	S26-1135(LEES LANDING CIRCLE) Mile Point:00.90	Closed due to flooding.	Undetermined
OAK STREET EXT S- 107	BOTH	S26-165(CULTRA RD) Mile Point:02.29	S26-548(FOUR MILE RD) Mile Point:03.59	Closed due to washout at bridge.	Undetermined
OCEAN BLVD. S- 155	BOTH	S-517 MELODY LANE Mile Point:02.67	S-51 ATLANTIC AVE. Mile Point:04.12	Closed due to flooding.	Undetermined
OLD REEVES FERRY RD S- 105	BOTH	SC-905 Mile Point:04.07	L376(GRAY OAKS DRIVE) Mile Point:05.21	Closed due to flooding.	Undetermined
PEE DEE HWY S- 24	BOTH	FIREHOUSE RD(LOCAL RD) Mile Point:08.27	DARLING LAKE RD(LOCAL RD) Mile Point:09.91	Closed due to flooding.	Undetermined
Pee Dee Highway S- 99	BOTH	S461 Mile Point:09.39	S-216 Mile Point:11.63	Closed due to flooding.	Undetermined
Pee Dee Road S- 423	BOTH	S26-99 Mile Point:00.00	SC 917 Mile Point:02.64	Closed due to road washout.	Undetermined
Pee Dee Road S- 99	BOTH	US 501 Mile Point:14.60	S26-423 Mile Point:16.64	Closed due to road washout. & flooded	Undetermined
RED BLUFF RD S- 31	BOTH	S26-66(HWY 66) Mile Point:10.72	S26-754(HOLLY HILL RD) Mile Point:12.27	Closed due to flooding.	Undetermined
RED BLUFF RD S- 31	BOTH	SC-90 Mile Point:00.00	SC-905 Mile Point:03.84	Closed due to flooding.	Undetermined
S- 19	BOTH	S 389 Mile Point:24.63	S 44 Mile Point:26.06	Closed due to washout at bridge.	Undetermined
S. Highway 701 US 701	BOTH	S-67 (Highway 67) Mile Point:27.22	S-19 (W. Highway 19) Mile Point:29.79	Closed due to road washout.	Undetermined
SC 9 SC 9	NORTH	SC 905 Mile Point:32.28	S-57 Mile Point:36.98	NORTHBOUND SC-9 LANES BLOCKED AT WACCAMAW RIVER. MOTORIST ADVISED TO USE ALT ROUTES AT S26-57. SOUTHBOUND LANES OPEN AT THIS TIME.	Undetermined
SC 905 SC 905	BOTH	Kingston Lake Bridge Mile Point:00.86	S-1120(GLASS HILL RD) Mile Point:01.64	Closed due to flooding.	Undetermined
Spring Branch Road S- 72	BOTH	Alma (S-26-142) Mile Point:00.19	Hamps (S-26- 270) Mile Point:03.71	Closed due to road washout.	Undetermined
Stevens St S- 184	BOTH	SC 9 Business Mile Point:00.00	Franklin St (S- 184) Mile Point:00.58	Closed due to washout at bridge.	Undetermined

W. Highway 501 US 501	SOUTH	S-99 (Pee Dee Road N) Mile Point:00.38	S-129 (Highway 129) Mile Point:00.98	Closed due to flooding. Right lane of US-501 SBL closed. One lane SB and two lanes NB remain open to traffic.	Undetermined
WACCAMAW DRIVE S- 639 hwy 19 S- 19 hwy 19 S- 19 hwy 792 S- 792 hwy 917 SC 917 pee dee hwy S- 99 pee dee hwy S- 99 s - 23 S- 23 s 32 S- 32 sc 9 SC 9	BOTH	US-501 Mile Point:00.00	DEAD END Mile Point:00.90	Closed due to flooding.	Undetermined
hwy 19 S- 19 hwy 19 S- 19 hwy 792 S- 792 hwy 917 SC 917 pee dee hwy S- 99 pee dee hwy S- 99 s - 23 S- 23 s 32 S- 32 sc 9 SC 9	BOTH	s 44 Mile Point:26.06	s 430 Mile Point:27.49	Closed due to washout at bridge.	Undetermined
hwy 19 S- 19 hwy 792 S- 792 hwy 917 SC 917 pee dee hwy S- 99 pee dee hwy S- 99 s - 23 S- 23 s 32 S- 32 sc 9 SC 9	BOTH	s 896 Mile Point:22.29	s 389 Mile Point:24.63	Closed due to flooding.	Undetermined
hwy 792 S- 792 hwy 917 SC 917 pee dee hwy S- 99 pee dee hwy S- 99 s - 23 S- 23 s 32 S- 32 sc 9 SC 9	BOTH	Sc 917 Mile Point:02.85	County road Mile Point:03.42	Closed due to washout at bridge.	Undetermined
hwy 917 SC 917 pee dee hwy S- 99 pee dee hwy S- 99 s - 23 S- 23 s 32 S- 32 sc 9 SC 9	BOTH	S-31 Mile Point:09.12	SC 410 Mile Point:14.44	Closed due to flooding.	Undetermined
pee dee hwy S- 99 pee dee hwy S- 99 s - 23 S- 23 s 32 S- 32 sc 9 SC 9	BOTH	s 128 Mile Point:06.82	s - 100 Mile Point:07.82	Closed due to road washout.	Undetermined
pee dee hwy S- 99 s - 23 S- 23 s 32 S- 32 sc 9 SC 9	BOTH	s 99 Mile Point:16.64	s 99 Mile Point:17.00	Closed due to flooding.	Undetermined
s - 23 S- 23 s 32 S- 32 sc 9 SC 9	BOTH	s-1136 Mile Point:15.81	s - 1115 Mile Point:16.19	Closed due to road washout.	Undetermined
s 32 S- 32 sc 9 SC 9	BOTH	s 23 Mile Point:01.00	s 1115 Mile Point:01.76	Closed due to road washout.	Undetermined
S- 32 sc 9 SC 9	BOTH	us 76 Mile Point:00.71	s 44 Mile Point:04.84	Closed due to flooding.	Undetermined

Jasper County

Road Name	Direction	From	To	Description	Anticipated Opening
Allen Drive S- 415	BOTH	Henry Lawton Road Mile Point:00.00	End of Road Mile Point:00.11	Road closed due to trees and power lines	Undetermined
BEAVER DAM ROAD S- 41	BOTH	Pineland Road Mile Point:00.00	Rivershill Road Mile Point:04.34	ROAD CLOSE DUE TO A WASHOUT AT ELBO ROAD	Undetermined
Cat Branch Road (S-108) S- 108	BOTH	Possum Corner Road (S-87) Mile Point:00.00	Pine Level Church Road (S-38) Mile Point:05.53	Closed due to road washout	Undetermined
Kato Bay Road (US 17) US 17	SOUTH	Independence Blvd (US 278) Mile Point:16.02	Bees Creek Road Mile Point:23.05	Road is impassible due to water on the road at Bagshaw Swamp Bridge.	Undetermined
Langfordville Road (S-27-75) S- 75	BOTH	Grays Highway (US 278) Mile Point:00.00	Firetower Road (S-27-87) Mile Point:02.11	Closed due to water running across roadway. It is located at/or near 1564 Langfordville Road.	Undetermined
Mackay Point Road (S-33) S- 33	BOTH	Sugarloaf Road (S-247) Mile Point:01.70	End of Road Mile Point:01.89	This portion of road is closed due to a washout at the bridge approach	Undetermined
Red Dam Road (S-27-94) S- 94	BOTH	Red Dam Road (S-27-94) Mile Point:00.00	Red Dam Church Road (S-27-93) Mile Point:01.71	Closed due to flooding	Undetermined
STOCKFARM ROAD S- 53	BOTH	GRAYS HIGHWAY Mile Point:00.00	MORGAN DOLLAR Mile Point:03.17	THE ROAD IS WASH OUT	Undetermined
Smith Crossing S- 29	BOTH	Catfish Circle Mile Point:00.40	Tarboro Road Mile Point:00.92	Closed due to wash out	Undetermined
Smith Crossing (S-29) S- 29	BOTH	Ellis Hodge Road (S-139) Mile Point:03.33	Bees Creek Road (S-13) Mile Point:03.70	closed due to trees and power lines	Undetermined

Lee County

Road Name	Direction	From	To	Description	Anticipated
-----------	-----------	------	----	-------------	-------------

Opening

Backswamp Rd S- 99	BOTH	S-47 Mills Rd Mile Point:03.13	SC-341 Mile Point:04.34	Closed due to fallen trees.	Undetermined
Green Lane S- 108	BOTH	US-15 Sumter Hwy Mile Point:02.98	SC-441 Woodror Rd Mile Point:05.19	Closed due to fallen trees.	Undetermined
Lower Lee School Rd S- 325	BOTH	S-52 Raccoon Rd Mile Point:00.00	SC-154 ST.Charles Rd Mile Point:02.93	Closed due to fallen trees.	Undetermined
Mannville Wisacky RD S- 34	BOTH	SC-527/ Elliot HWY Mile Point:00.00	SC154/ST.Charles HWY Mile Point:02.54	Closed due to fallen trees.	Undetermined
Nancy Branch Road S- 154	BOTH	Deschamps Road Mile Point:04.37	Sumter County Line Mile Point:05.23	Closed due to road washout.	Undetermined
Timber Creek RD S- 106	BOTH	S-32/ McGeeTownRD Mile Point:00.00	S-21 /Old Camden HWY Mile Point:02.86	Closed due to fallen trees.	Undetermined
Tram Road/Vista Lane S- 44	BOTH	0.00 Mile Point:00.00	11.52 Mile Point:11.52	Closed due to fallen trees.	Undetermined

Marion County

Road Name	Direction	From	To	Description	Anticipated Opening
Bay Rd S- 86	BOTH	MP 7.23 Mile Point:07.23	MP 7.23 Mile Point:07.23	Damage to any portion of bridge (deck, rail, median barrier, column, beam, pier, etc.).	Undetermined
Caulder road S- 396	BOTH	Collins Road S- 34-505 Mile Point:00.38	Sandhill Road S- 34-502 Mile Point:01.24	Closed due to road washout.	Undetermined
E. Highway 76 US 76	BOTH	S-31 (Old Stage Road) Mile Point:22.21	Horry County Mile Point:26.09	Closed due to flooding.	Undetermined
Grady Rd. S- 32	BOTH	Chippenham Rd Mile Point:00.00	US 501 Mile Point:01.22	Closed due to washout at bridge.	Undetermined
Henry Alford rd S- 481	BOTH	sc 908 Mile Point:00.00	s 207 Mile Point:01.47	Closed due to flooding.	Undetermined
N. Highway 501 US 501	BOTH	Dillon County Mile Point:00.00	SC-38 (Highway 38) Mile Point:00.72	Closed due to road washout in Dillon County. The closure extends into Marion County.	Undetermined
blue brick S- 500	BOTH	us 301 Mile Point:00.00	s-315 Mile Point:01.42	Closed due to flooding.	Undetermined
bluff rd S- 19	BOTH	s 203 Mile Point:01.64	s - 367 Mile Point:03.53	Closed due to flooding.	Undetermined
bluff rd S- 19	BOTH	s 326 Mile Point:05.52	s 771 Mile Point:06.19	Closed due to road washout.	Undetermined
cattle farm rd S- 482	BOTH	s 482 Mile Point:01.52	s 482 Mile Point:01.63	Closed due to road washout.	Undetermined
dog wood dr. S- 60	BOTH	s 309 Mile Point:03.45	s 514 Mile Point:06.40	Closed due to flooding.	Undetermined
gilchrist S- 309	BOTH	s 41 Mile Point:01.34	s 332 Mile Point:04.42	Closed due to flooding.	Undetermined
gilchrist rd S- 309	BOTH	us 76 Mile Point:00.00	s 472 center church rd. Mile Point:00.69	Closed due to washout at bridge.	Undetermined
heatherwood rd S- 506	BOTH	us 76 Mile Point:00.00	s- 38 Mile Point:01.52	Closed due to flooding.	Undetermined
hwy 21 S- 21	BOTH	s 29 Mile Point:01.12	s 309 Mile Point:01.58	Closed due to road washout.	Undetermined
kemper Roads	BOTH	SC 9	S-34-321	Closed due to road washout.	Undetermined

S- 88 oak ridge rd	BOTH	Mile Point:00.00 s 207	Mile Point:02.50 sc - 41	Closed due to flooding.	Undetermined
S- 206 old mullins hwy	BOTH	Mile Point:00.42 s 43	Mile Point:02.48 s688	Closed due to washout at bridge.	Undetermined
S- 30 reedy creek rd	BOTH	Mile Point:00.73 us 501	Mile Point:02.26 s- 91	Closed due to flooding.	Undetermined
S- 204 s- 22	BOTH	Mile Point:00.00 s- 84	Mile Point:01.81 s 757	Closed due to washout at bridge.	Undetermined
S- 22 s- 9	BOTH	Mile Point:11.99 s-40	Mile Point:12.59 s515	Closed due to flooding.	Undetermined
S- 9 sc 41	BOTH	Mile Point:05.71 s 21	Mile Point:08.97 sc917	Closed due to washout at bridge.	Undetermined
SC 41 sc 908	BOTH	Mile Point:26.85 s 481	Mile Point:29.51 s86	Closed due to flooding.	Undetermined
SC 908 senator gasque rd	BOTH	Mile Point:02.10 s 732	Mile Point:04.20 sc 41	Closed due to flooding.	Undetermined
S- 41 springville rd	BOTH	Mile Point:10.50 s 328	Mile Point:11.35 s329	Closed due to flooding.	Undetermined
S- 328 stackhouse rd	BOTH	Mile Point:00.00 stackhouse rd	Mile Point:01.37 stackhouse rd	Closed due to washout at bridge.	Undetermined
S- 302 west marion st	BOTH	Mile Point:00.00 withlacoochee ave	Mile Point:00.45 heatherwood rd	Closed due to washout at bridge.	Undetermined
S- 38		Mile Point:00.36	Mile Point:01.00		

Marlboro County

Road Name	Direction	From	To	Description	Anticipated Opening
Allen Ridge Road S- 99	BOTH	S 32 Mile Point:00.00	S 465 Mile Point:02.09	Closed due to road washout.	Undetermined
Calhoun Rd. S- 59	BOTH	S-342 Mile Point:05.23	NC Line Mile Point:05.23	Closed due to fallen trees. Power line in tree.	Undetermined
Covington Mill Pond S- 356	BOTH	US 15 Mile Point:00.00	S 349 Mile Point:01.78	Closed due to road washout.	Undetermined
Haire Town Rd S- 97	BOTH	S 631 Mile Point:04.42	S 406 Mile Point:06.72	Closed due to road washout.	Undetermined
Hebron Dunbar S- 23	BOTH	Dillon County Line Mile Point:00.00	McQueen Mile Point:01.68	Closed due to road washout.	Undetermined
Ivey Cemetary Rd. S- 197	BOTH	S 40 Mile Point:00.00	S-380 Mile Point:01.11	Closed due to road washout.	Undetermined
Odom Road S- 440	BOTH	S 29 Mile Point:00.00	S 51 Mile Point:01.82	Closed due to road washout.	Undetermined
Old Wire Rd S- 165	BOTH	S 30 Mile Point:04.82	S 257 Mile Point:07.54	Closed due to road washout.	Undetermined
Peques Cir S- 267	BOTH	US 1 Mile Point:00.00	S 266 Mile Point:03.01	Closed due to road washout.	Undetermined

Orangeburg County

Road Name	Direction	From	To	Description	Anticipated Opening
Big Buck Blvd S- 196	BOTH	Tradewind Road Mile Point:02.19	Five Chop Road Mile Point:05.07	Closed due to road washout.	Undetermined
Lodge Hall Street S- 202	BOTH	US 15 Mile Point:02.02	S38-607 Mile Point:04.44	Closed due to road washout.	Undetermined
Orange Street S- 19	BOTH	S-38-1832 Elliot Street Mile Point:00.00	S-38-924 Doyle Street Mile Point:00.16	Closed due to fallen trees.	Undetermined

St. Julien Drive S- 1391	BOTH	Miracle Drive Mile Point:00.00	Boatswain Court Mile Point:01.66	Closed due to fallen trees.	Undetermined
State Court S- 1230	BOTH	US601 Magnolia Street Mile Point:00.00	S-38-1846 Dash Street Mile Point:00.28	Closed due to downed power lines.	Undetermined

Richland County

Road Name	Direction	From	To	Description	Anticipated Opening
Barwick Street S- 898	BOTH	S. Kilbourne road Mile Point:00.00	Capers Ave Mile Point:00.19	Closed due to fallen trees.	Undetermined
Cabin Creek Road S- 66	WEST	Ault Road Mile Point:00.00	Neal Road Mile Point:05.72	Closed due to fallen trees. Trees are in the power lines on the west bound side, east bound side of roadway is open.	Undetermined
s Cedar Creek Road S- 1288	BOTH	Gay Road Mile Point:00.00	Gay Road Mile Point:04.20	Closed due to fallen trees.	Undetermined

Sumter County

Road Name	Direction	From	To	Description	Anticipated Opening
Adams Ave. S- 457	BOTH	0.06 mile South of Garriet St. (@ address 318) Mile Point:00.00	Garriet St. (S-643) Mile Point:01.55	Closed due to downed power lines.	Undetermined
Bacon Hill Rd. S- 440	EAST	West Ave. (S-52) Mile Point:00.05	County Line Mile Point:00.45	Closed due to fallen trees.	Undetermined
Bagnal Dr. S- 571	BOTH	@ the intersection of E. Charlotte St. Mile Point:00.46	.02 of mile Norht of the intersection Mile Point:00.48	Closed due to downed power lines.	Undetermined
E. Hunter St. S- 377	BOTH	Sterling Mile Point:00.11	Dickson Ave Mile Point:00.23	Closed due to downed power lines.	Undetermined
Forge Rd. S- 78	BOTH	Pudding Swamp Rd. SC-58 Mile Point:00.00	County Line Mile Point:02.51	Closed due to fallen trees.	Undetermined
Kendrick St. S- 1269	BOTH	Harvin st. Mile Point:00.00	S. Magnolia St. Mile Point:00.15	Closed due to downed power lines.	Undetermined
Kolb Rd. S- 528	BOTH	Hideaway Cv Mile Point:03.01	Lakeview Dr Mile Point:03.02	Closed due to downed power lines.	Undetermined
Lynches River Rd. SC 403	BOTH	S-151 Mile Point:00.69	Truluck Rd. (S-1378) Mile Point:01.74	Closed due to downed power lines.	Undetermined
N. Main St. W. S- 113	BOTH	N. Lafayette Mile Point:00.07	Church St. Mile Point:00.08	Closed due to downed power lines.	Undetermined
Nash St. S- 1004	BOTH	Henderson St. Mile Point:00.00	Tanager Tr. Mile Point:00.35	Closed due to downed power lines.	Undetermined
Nazarene Church Rd. S- 535	BOTH	Nettkes Rd. Mile Point:01.61	Poole Rd. Mile Point:04.53	Closed due to road washout.	Undetermined
Paisley Park S- 839	BOTH	Haile St Mile Point:00.66	Wise Dr. Mile Point:00.67	Closed due to downed power lines.	Undetermined
Red Bud Pk. S- 1310	BOTH	Gordonia Dr. Mile Point:00.00	Bay Blosson Ave. Mile Point:00.26	Closed due to fallen trees.	Undetermined
Republican St. S- 980	BOTH	Liberty St Mile Point:00.06	N. Lafayette Mile Point:00.07	Closed due to downed power lines.	Undetermined
S. Lafayette St. SC 154	WEST	Sumter St. (S-112) Mile Point:00.52	0.03 mile West of Sumter St. Mile Point:00.55	Closed due to downed power lines.	Undetermined
Sierra St.	BOTH	Toxaway(S-963)	0.13 Miles East of	Closed due to fallen trees.	Undetermined

S- 964		Mile Point:00.00	Toxaway		
Wise Dr. S- 380	BOTH	@ the intersection of Paisley Park Rd. (S-839) Mile Point:01.74	Mile Point:00.13 0.01 East of the intersection Mile Point:01.75	Closed due to downed power lines.	Undetermined
Woods Bay Rd. S- 48	EAST	S-412 (Yarborough Rd.) Mile Point:00.05	S-150 Mile Point:01.79	Closed due to downed power lines.	Undetermined
Yarborough Rd. S- 412	BOTH	S-48 Woods Bay Rd. Mile Point:00.00	SC-341 Mile Point:04.09	Closed due to fallen trees.	Undetermined
w. Fulton St. SC 261	NORTH	Ball Park Rd. (Local) Mile Point:27.79	0.03 mile South of Ball Park Rd. Mile Point:27.82	Closed due to downed power lines.	Undetermined

Williamsburg County

Road Name	Direction	From	To	Description	Anticipated Opening
Countyline Road SC 41	BOTH	SC 41 BUS Mile Point:13.52	SC 527 Mile Point:15.82	Closed due to flooding.	Undetermined
Gausetown Road S- 455	BOTH	Wilson Chapel Road Mile Point:00.00	Pinckney Road Mile Point:01.49	Closed due to road washout.	Undetermined
I M Graham Road S- 159	BOTH	Roper Woods Road Mile Point:11.71	Old Georgetown Road Mile Point:12.89	Closed due to road washout.	Undetermined
Mt. Vernon Road S- 35	BOTH	Sumter Hwy SC 527 Mile Point:00.00	Manning Highway SC 261 Mile Point:02.40	Closed due to washout at bridge. Flooding.	Undetermined
Muddy Creek Road S- 34	BOTH	Davis Road Mile Point:03.26	Cox Road Mile Point:04.84	Closed due to road washout.	Undetermined
Muddy Creek Road S- 34	BOTH	E. Curtis Street Mile Point:00.95	Cox Road Mile Point:01.86	Closed due to road washout.	Undetermined
Santee Road S- 45	BOTH	SC 41 Mile Point:00.00	Wee Tee Drive Mile Point:04.51	Closed due to road washout.	Undetermined
Seaboard Road S- 16	BOTH	SC 377 in Lanes Mile Point:00.00	Georgetown County Line Mile Point:17.88	Closed due to fallen trees.	Undetermined
Simms Reach Road (S-45-30) S- 30	BOTH	Hwy. 521 (US 521) Mile Point:00.00	Simms Reach (S- 45-285) Mile Point:08.78	Closed due to flooding.	Undetermined
Tech Drive S- 308	BOTH	Martin Luther King Blvd Mile Point:00.00	Thurgood Marshall Blvd Mile Point:00.25	Closed due to fallen trees.	Undetermined
Turkey Creek Road S- 74	BOTH	Morris Corner Road Mile Point:01.78	McJunkin Road Mile Point:03.76	Closed due to road washout.	Undetermined
W Church Street S- 71	BOTH	US 52 Mile Point:00.00	Academy Street Mile Point:00.19	Closed due to flooding.	Undetermined
Wildflower S- 121	BOTH	Radio Road Mile Point:02.48	Country Road Mile Point:02.87	Closed due to road washout.	Undetermined