



**Functional Classification
SHEET 5
AIKEN - NORTH AUGUSTA
URBANIZED AREA**

PREPARED BY THE
SOUTH CAROLINA DEPARTMENT OF TRANSPORTATION
IN COOPERATION WITH THE
U.S. DEPARTMENT OF TRANSPORTATION
FEDERAL HIGHWAY ADMINISTRATION

MARCH 2015

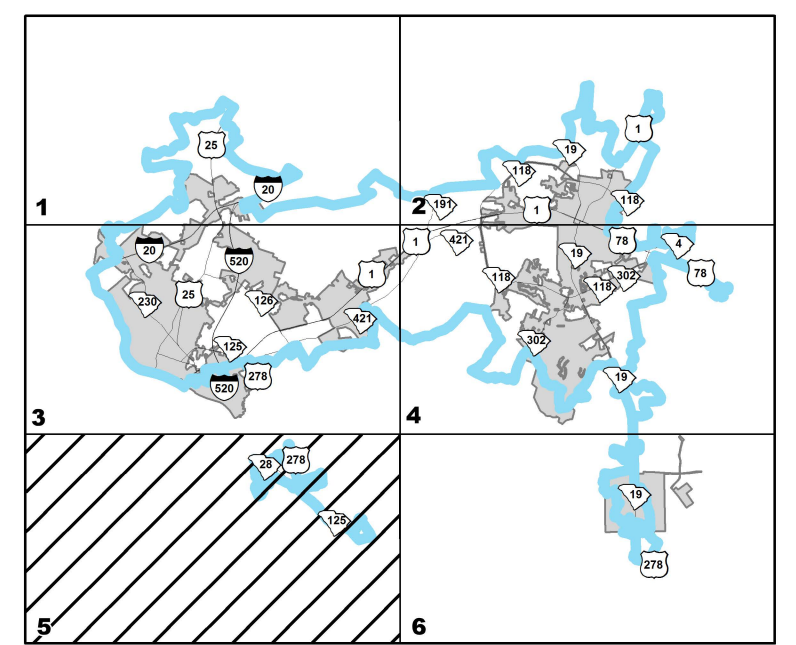


- Legend**
- Interstates
 - Freeways / Expressways
 - Principle Arterials
 - Minor Arterials
 - Major Collectors
 - Minor Collectors
 - Proposed Routes
(Shown Dashed in Color of Functional Classification)
 - Urban Areas

- ROAD SYSTEM**
- INTERSTATE
 - U.S. ROUTE
 - S.C. ROUTE
 - SECONDARY ROUTE
 - INTERSTATE
 - U.S. & S.C. TWO-LANE
 - MULTI-LANE
 - DIVIDED
 - PAVED
 - UNPAVED
 - COUNTY PAVED
 - UNPAVED
 - PRIVATE
 - RAILROAD

- BOUNDARY & HYDROGRAPHY**
- NARROW STREAM
 - WIDE STREAM OR RIVER
 - RESERVOIR, POND OR LAKE
 - WETLAND OR MARSH
 - STATE LINE
 - COUNTY LINE
 - INCORPORATED AREA
 - MILITARY INSTALLATIONS AND GOVERNMENT INSTITUTIONS
 - NATIONAL AND STATE FORESTS
 - STATE PARKS AND NATIONAL WILDLIFE REFUGES

- MAP FEATURES**
- PARK AND RIDE
 - ARMORY
 - CHURCH
 - CHURCH AND CEMETERY
 - COURTHOUSE
 - AIRPORT COMPLETE FACILITIES
 - AIRPORT LIMITED FACILITIES
 - SCDOT DISTRICT OFFICE / MAINTENANCE SHOP
 - HOSPITAL
 - SCHOOL
 - POINT OF INTEREST
 - CEMETERY
 - WELCOME CENTER AND REST AREA



Approved
For Division Administrator
By:
Federal Highway Administration