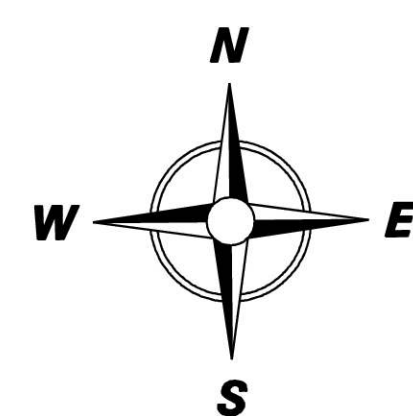


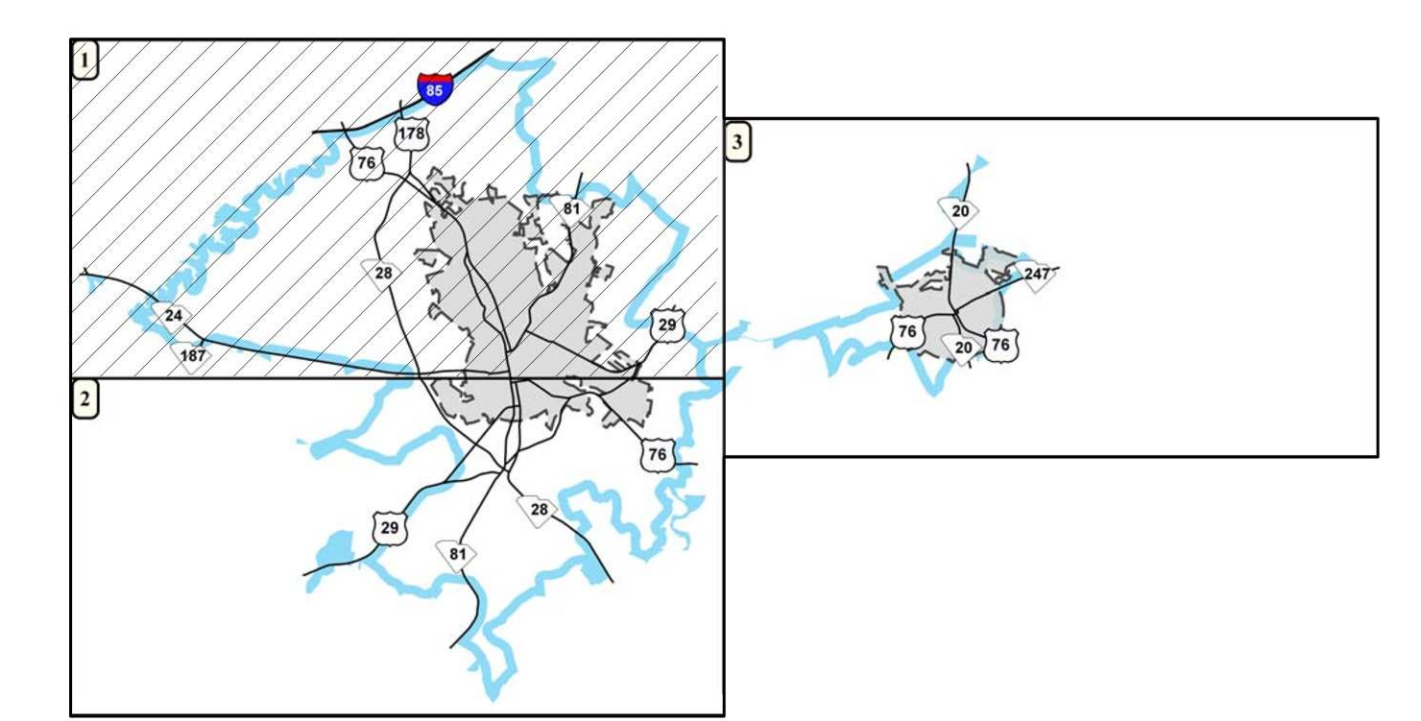
**FUNCTIONAL CLASSIFICATION
ANDERSON URBANIZED AREA**

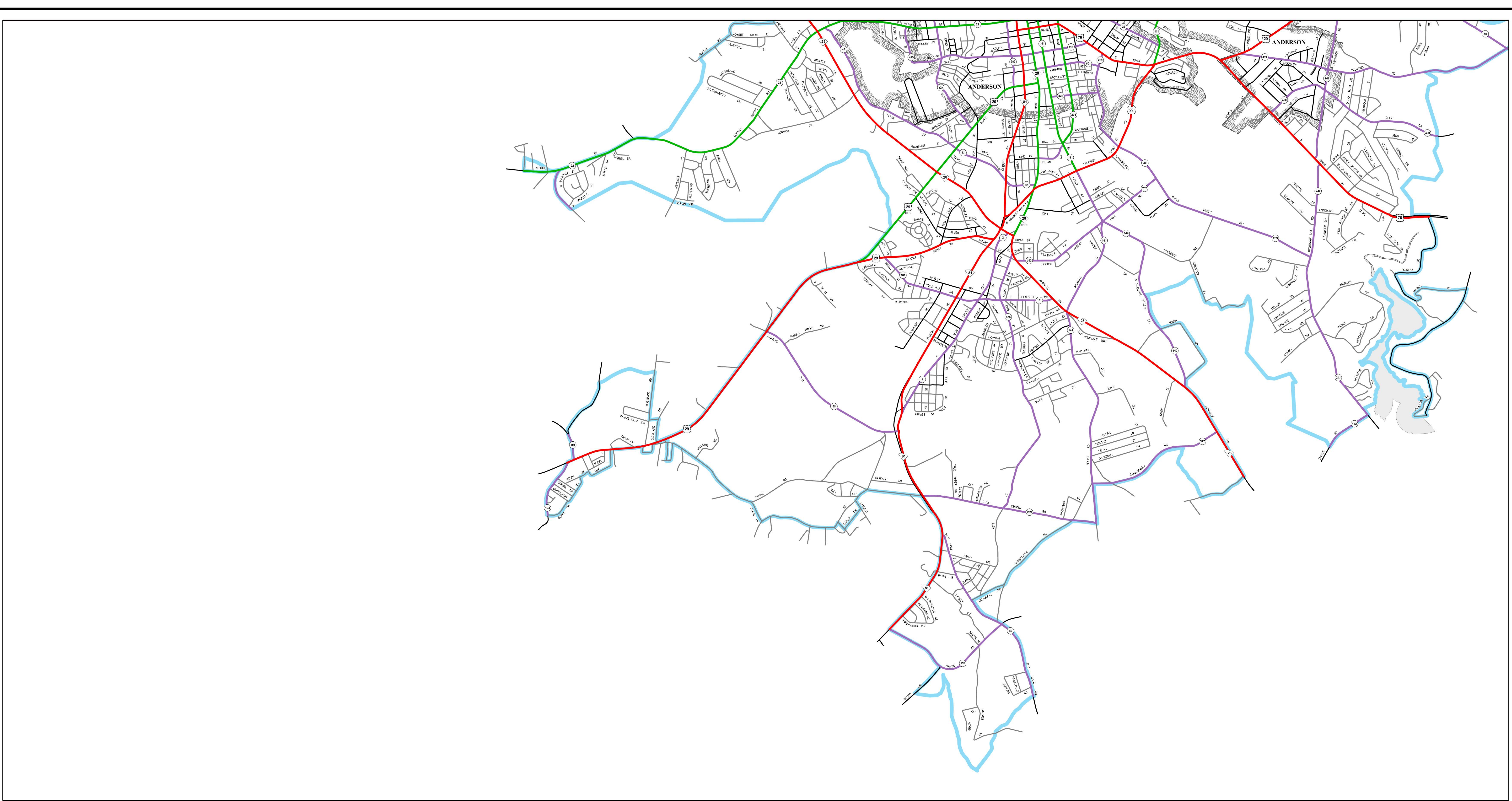
SHEET 1
ANDERSON COUNTY
PREPARED BY THE
SOUTH CAROLINA DEPARTMENT OF TRANSPORTATION
IN COOPERATION WITH THE
U.S. DEPARTMENT OF TRANSPORTATION
FEDERAL HIGHWAY ADMINISTRATION
JUNE 2006




LEGEND

FUNCTIONAL CLASS	TRANSPORTATION	OTHER FEATURES
Interstates	State Maintained Roads	Rivers & Lakes
Freeways / Expressways	Other Roads	Urban Area
Principal Arterials	SHIELDS	Municipal Areas
Minor Arterials	I-	County Boundary
Collectors	US	
Proposed Routes (Shown Dashed in color of Functional Classification)	SC	
	S-	



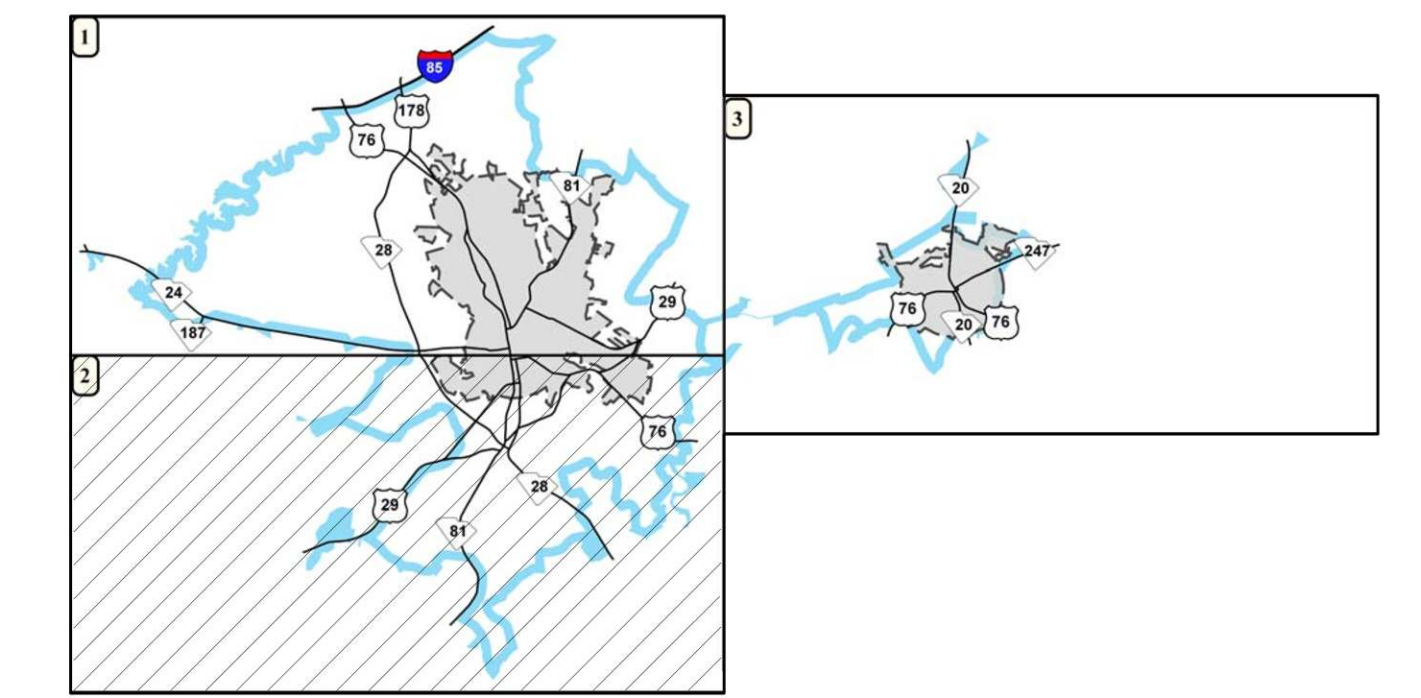


FUNCTIONAL CLASSIFICATION
ANDERSON URBANIZED AREA
 SHEET 2
 ANDERSON COUNTY
 PREPARED BY THE
SOUTH CAROLINA DEPARTMENT OF TRANSPORTATION
 IN COOPERATION WITH THE
 U.S. DEPARTMENT OF TRANSPORTATION
 FEDERAL HIGHWAY ADMINISTRATION
 JUNE 2006
SCDOT



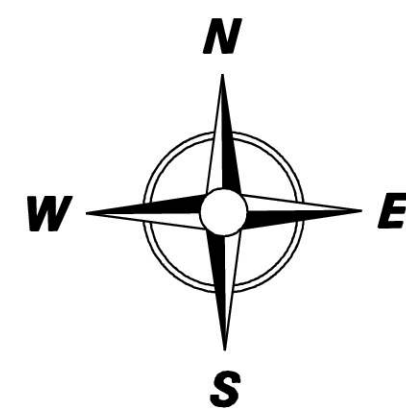
LEGEND

FUNCTIONAL CLASS	TRANSPORTATION	OTHER FEATURES
Interstates	State Maintained Roads	Rivers & Lakes
Freeways / Expressways	Other Roads	Urban Area
Principal Arterials	I-	Municipal Areas
Minor Arterials	US	County Boundary
Collectors	SC	
Proposed Routes (Shown Dashed in color of Functional Classification)	S-	





FUNCTIONAL CLASSIFICATION
ANDERSON URBANIZED AREA
 SHEET 3
 ANDERSON COUNTY
 PREPARED BY THE
SOUTH CAROLINA DEPARTMENT OF TRANSPORTATION
 IN COOPERATION WITH THE
 U.S. DEPARTMENT OF TRANSPORTATION
 FEDERAL HIGHWAY ADMINISTRATION
 JUNE 2006



LEGEND

FUNCTIONAL CLASS	TRANSPORTATION	OTHER FEATURES
Interstates	State Maintained Roads	Rivers & Lakes
Freeways / Expressways	Other Roads	Urban Area
Principal Arterials	SHIELDS	Municipal Areas
Minor Arterials	I-	County Boundary
Collectors	US	
Proposed Routes (Shown Dashed in color of Functional Classification)	SC	
	S-	

