
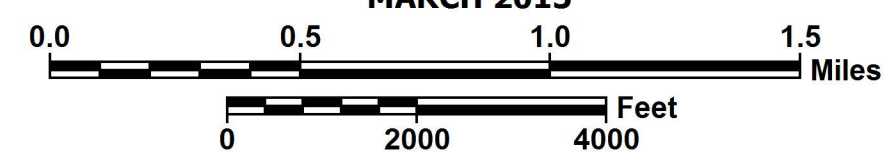


Functional Classification
SHEET 11
CHARLESTON-NORTH CHARLESTON
URBANIZED AREA

PREPARED BY THE
 SOUTH CAROLINA DEPARTMENT OF TRANSPORTATION
 IN COOPERATION WITH THE
 U.S. DEPARTMENT OF TRANSPORTATION
 FEDERAL HIGHWAY ADMINISTRATION

MARCH 2015



- Legend**
- Interstates
 - Freeways / Expressways
 - Principle Arterials
 - Minor Arterials
 - Major Collectors
 - Minor Collectors
- Proposed Routes
 (Shown Dashed in Color
 of Functional
 Classification)
- - - Interstates
 - - - Freeways / Expressways
 - - - Principle Arterials
 - - - Minor Arterials
 - - - Major Collectors
 - - - Minor Collectors
- ▭ Urban Areas

ROAD SYSTEM

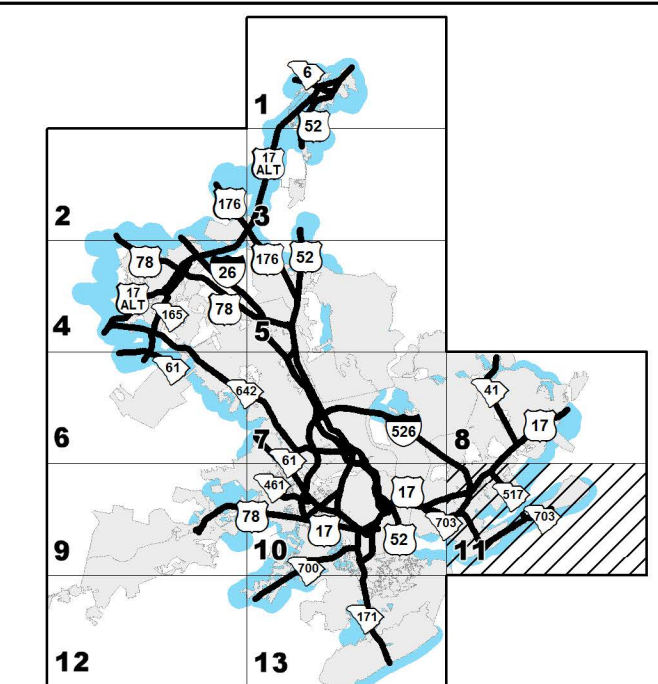
- INTERSTATE 999
- U.S. ROUTE 999
- S.C. ROUTE 999
- SECONDARY ROUTE 999
- INTERSTATE 999
- U.S. & S.C. MULTILANE DIVIDED 999
- SECONDARY PAVED 999
- SECONDARY UNPAVED 999
- COUNTY PAVED 999
- PRIVATE UNPAVED 999
- RAILROAD 999

BOUNDARY & HYDROGRAPHY

- NAIROW STREAM OR RIVER
- WIDE STREAM OR RIVER
- RESERVOIR, POND OR LAKE
- WETLAND OR MARSH
- STATE LINE
- COUNTY LINE
- INCORPORATED AREA
- MILITARY INSTALLATIONS AND GOVERNMENT INSTITUTIONS
- NATIONAL AND STATE FORESTS, STATE PARKS, AND NATIONAL WILDLIFE REFUGES

MAP FEATURES

- PARK AND RIDE
- ARMORY
- CHURCH
- CHURCH AND CEMETERY
- COURTHOUSE
- AIRPORT COMPLETE FACILITIES
- AIRPORT LIMITED FACILITIES
- SCDOT DISTRICT OFFICE / MAINTENANCE SHOP
- HOSPITAL
- SCHOOL
- POINT OF INTEREST
- CEMETERY
- WELCOME CENTER AND REST AREA



Approved
 For Division Administrator
 By:
 Federal Highway Administration