
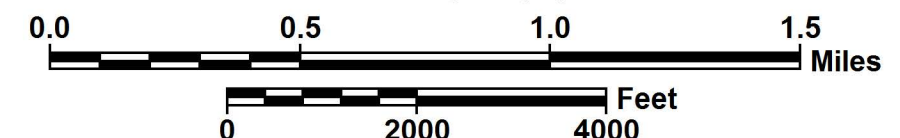


**Functional Classification**  
**SHEET 1**  
**CHARLESTON-NORTH CHARLESTON**  
**URBANIZED AREA**

PREPARED BY THE  
 SOUTH CAROLINA DEPARTMENT OF TRANSPORTATION  
 IN COOPERATION WITH THE  
 U.S. DEPARTMENT OF TRANSPORTATION  
 FEDERAL HIGHWAY ADMINISTRATION

MARCH 2015

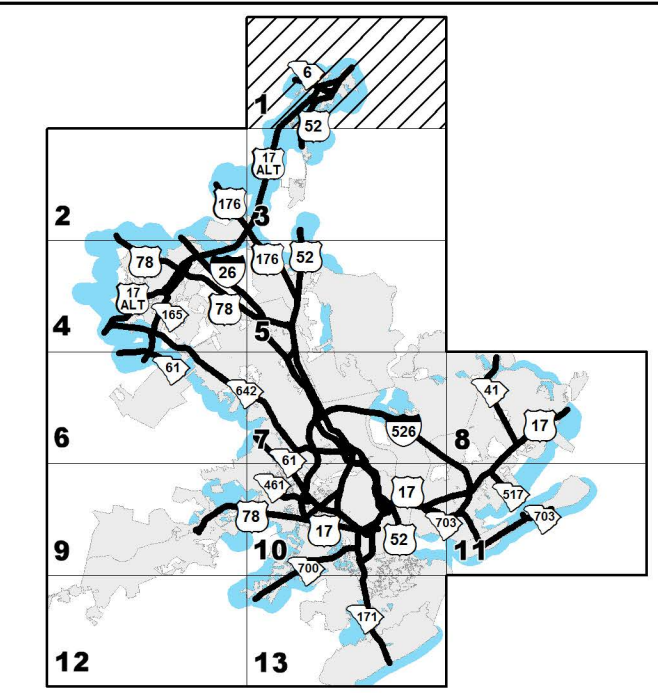


- Legend**
- Interstates
  - Freeways / Expressways
  - Principle Arterials
  - Minor Arterials
  - Major Collectors
  - Minor Collectors
  - Proposed Routes (Shown Dashed in Color of Functional Classification)
  - Urban Areas

- ROAD SYSTEM**
- INTERSTATE
  - U.S. ROUTE
  - S.C. ROUTE
  - SECONDARY ROUTE
  - INTERSTATE
  - U.S. & S.C. MULTILANE DIVIDED
  - SECONDARY PAVED
  - SECONDARY UNPAVED
  - COUNTY PAVED
  - PRIVATE UNPAVED
  - RAILROAD

- BOUNDARY & HYDROGRAPHY**
- NAIROW STREAM OR RIVER
  - WIDE STREAM OR RIVER
  - RESERVOIR, POND OR LAKE
  - WETLAND OR MARSH
  - STATE LINE
  - COUNTY LINE
  - INCORPORATED AREA
  - MILITARY INSTALLATIONS AND GOVERNMENT INSTITUTIONS
  - NATIONAL AND STATE FORESTS, STATE PARKS, AND NATIONAL WILDLIFE REFUGES

- MAP FEATURES**
- PARK AND RIDE
  - ARMORY
  - CHURCH
  - CHURCH AND CEMETERY
  - COURTHOUSE
  - AIRPORT COMPLETE FACILITIES
  - SCDOT DISTRICT OFFICE / MAINTENANCE SHOP
  - HOSPITAL
  - SCHOOL
  - POINT OF INTEREST
  - CEMETERY
  - WELCOME CENTER AND REST AREA
  - AIRPORT LIMITED FACILITIES



Approved  
 For Division Administrator  
 By:  
 Federal Highway Administration