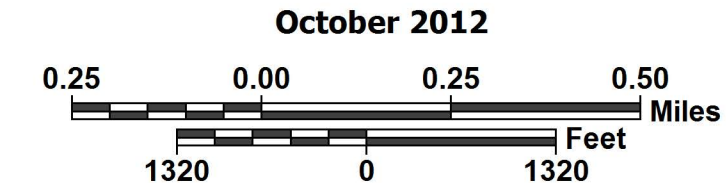


Created Date: 2015 Revised Date:

TRAFFIC COUNT STATIONS SHEET 8 CHARLESTON URBAN AREA

PREPARED BY THE
SOUTH CAROLINA DEPARTMENT OF TRANSPORTATION
IN COOPERATION WITH THE
U.S. DEPARTMENT OF TRANSPORTATION
FEDERAL HIGHWAY ADMINISTRATION



The South Carolina Department of Transportation makes no representations or warranties, implied or expressed, concerning the accuracy, completeness, reliability, or suitability, for any particular purpose of the information and data contained on this map or any information furnished in connection herewith.

For ordering information, please contact:
South Carolina Department of Transportation
Engineering Publications Sales Office
955 Park Street - Room G-19B
Columbia, SC 29201
E-mail: engrpubsales@scdot.org

For comments concerning this map, please contact:
GIS/Mapping - (803) 737-1677
E-mail: GISMapping@scdot.org

ROAD SYSTEM

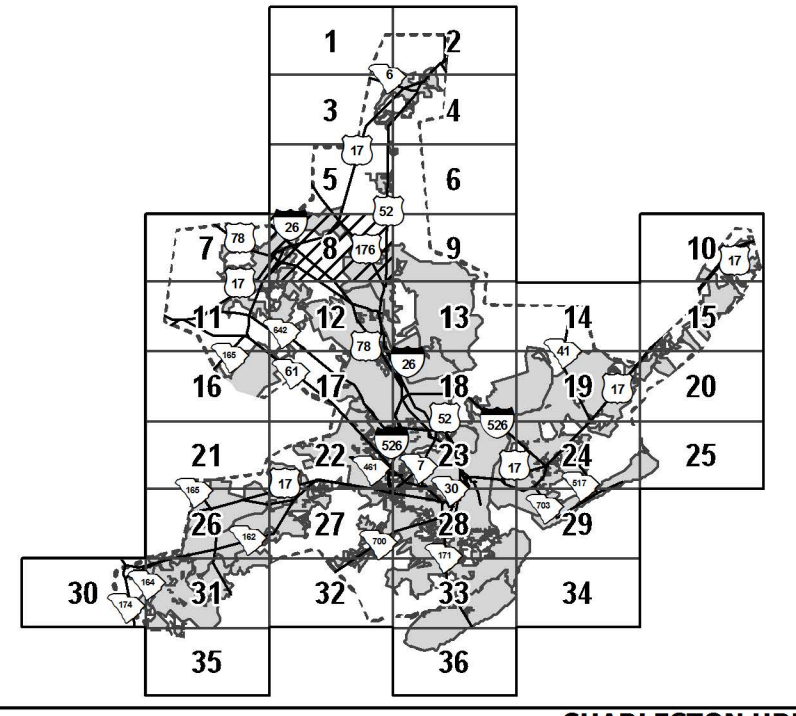

- INTERSTATE - - - - -
- U.S. ROUTE - - - - -
- S.C. ROUTE - - - - -
- SECONDARY ROUTE - - - - -
- EXIT NUMBER - - - - -
- INTERSTATE - - - - -
- U.S. & S.C. - - - - -
- SECONDARY - - - - -
- COUNTY - - - - -
- RAILROAD - - - - -
- GENERAL HIGHWAY BRIDGE - - - - -

BOUNDARY & HYDROGRAPHY

- NARROW STREAM - - - - -
- WIDE STREAM OR RIVER - - - - -
- RESERVOIR, POND OR LAKE - - - - -
- WETLAND OR MARSH - - - - -
- STATE LINE - - - - -
- COUNTY LINE - - - - -
- INCORPORATED AREA - - - - -
- EXTENT OF LARGE SCALE MAP - - - - -
- MILITARY INSTALLATIONS AND GOVERNMENT INSTITUTIONS - - - - -
- NATIONAL AND STATE FORESTS, STATE PARKS, AND NATIONAL WILDLIFE REFUGES - - - - -

MAP FEATURES

- PARK AND RIDE - - - - -
- ARMORY - - - - -
- CHURCH - - - - -
- CHURCH AND CEMETERY - - - - -
- COURTHOUSE - - - - -
- AIRPORT COMPLETE FACILITIES - - - - -
- SCDOT DISTRICT OFFICE / MAINTENANCE SHOP - - - - -
- HOSPITAL - - - - -
- SCHOOL - - - - -
- POINT OF INTEREST - - - - -
- CEMETERY - - - - -
- WELCOME CENTER AND REST AREA - - - - -
- AIRPORT LIMITED FACILITIES - - - - -



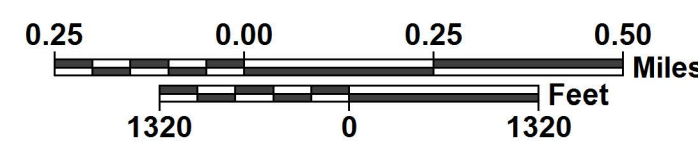


Created Date: 2015 Revised Date:

TRAFFIC COUNT STATIONS
SHEET 10
CHARLESTON URBAN AREA

PREPARED BY THE
SOUTH CAROLINA DEPARTMENT OF TRANSPORTATION
IN COOPERATION WITH THE
U.S. DEPARTMENT OF TRANSPORTATION
FEDERAL HIGHWAY ADMINISTRATION

October 2012



The South Carolina Department of Transportation makes no representations or warranties, implied or expressed, concerning the accuracy, completeness, reliability, or suitability, for any particular purpose of the information and data contained on this map or any information furnished in connection herewith.

For ordering information, please contact:
South Carolina Department of Transportation
Engineering Publications Sales Office
955 Park Street - Room G-19B
Columbia, SC 29201 (803) 737-4533
E-mail: engrpubsales@scdot.org

For comments concerning this map, please contact:
GIS/Mapping - (803) 737-1677
E-mail: GISMapping@scdot.org

ROAD SYSTEM

- INTERSTATE - - - - - 95
U.S. ROUTE - - - - - 17
S.C. ROUTE - - - - - 999
SECONDARY ROUTE - - - - - 999
EXIT NUMBER - - - - - 95
INTERSTATE - - - - - 95
U.S. & S.C. - - - - - TWO-LANE - - -
MULTI-LANE - - - - - DIVIDED - - -
PAVED - - - - - UNPAVED - - -
SECONDARY - - - - - UNPAVED - - -
COUNTY - - - - - PAVED - - -
PRIVATE - - - - - UNPAVED - - -
RAILROAD - - - - -
GENERAL HIGHWAY BRIDGE
(BETWEEN 20' - 150') - - - - -
BRIDGES OVER 150' ARE SHOWN AT ACTUAL SCALE

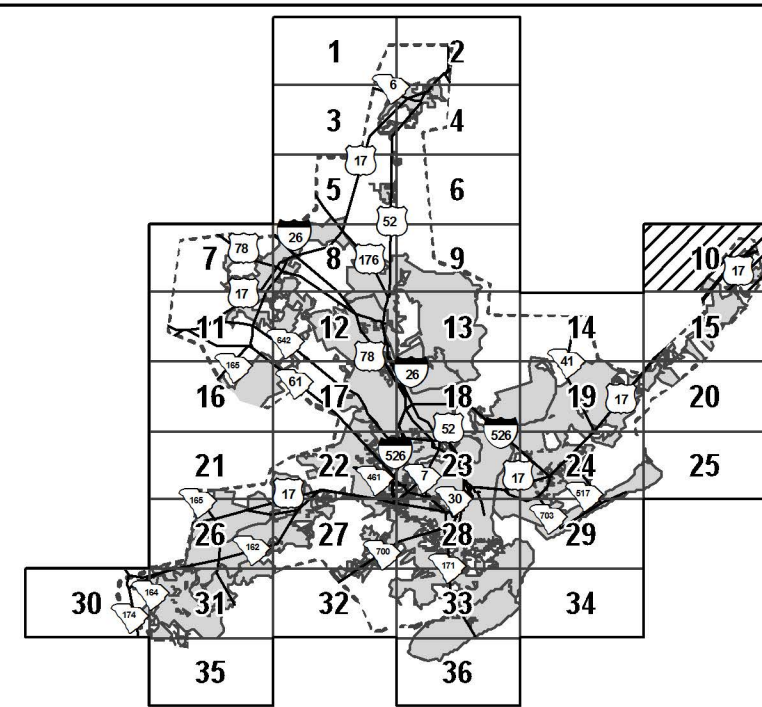

BOUNDARY & HYDROGRAPHY

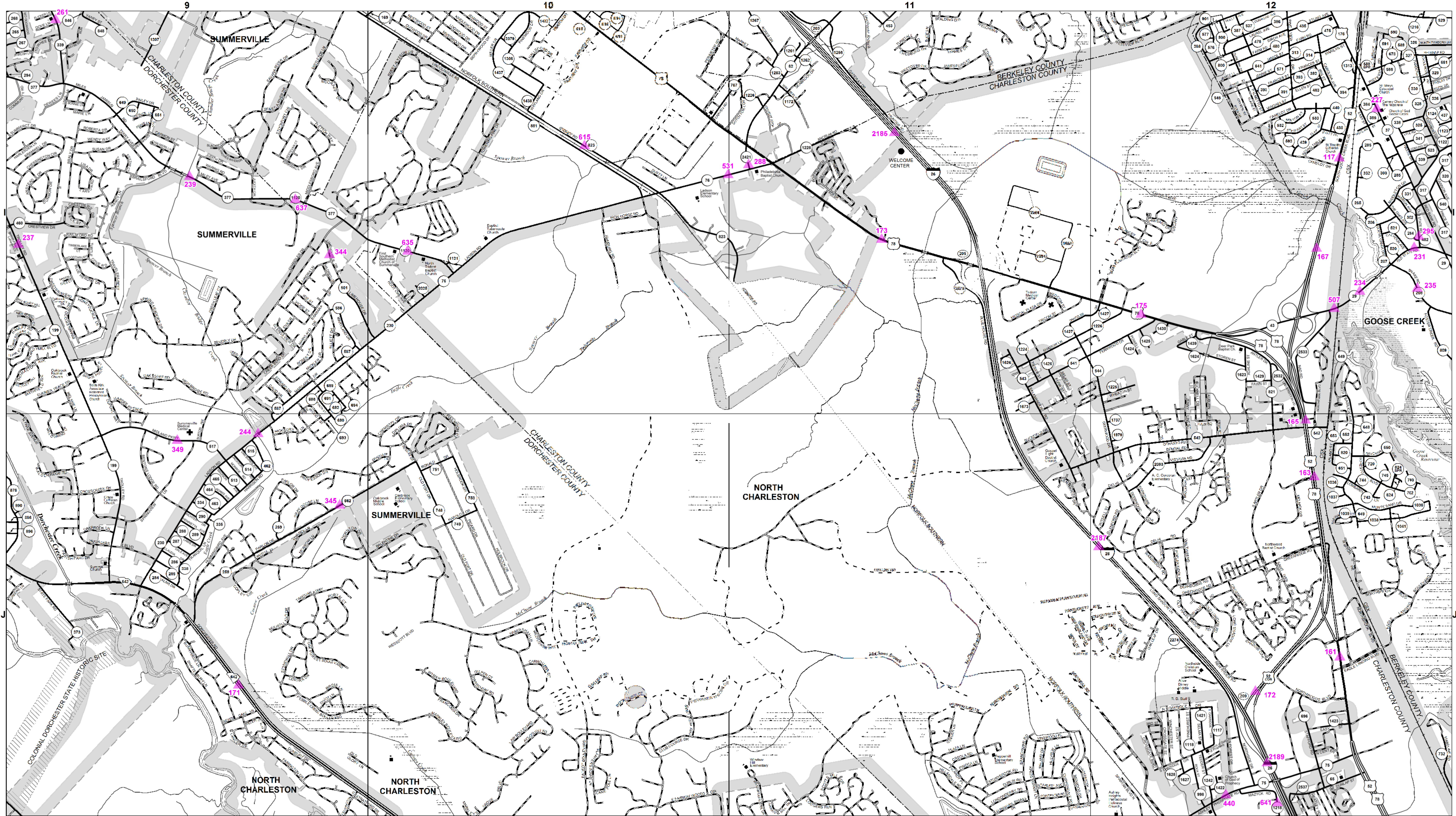
- NARROW STREAM - - - - -
WIDE STREAM OR RIVER - - - - -
RESERVOIR, POND OR LAKE - - - - -
WETLAND OR MARSH - - - - -
STATE LINE - - - - -
COUNTY LINE - - - - -
INCORPORATED AREA - - - - -
EXTENT OF LARGE SCALE MAP - - - - -
MILITARY INSTALLATIONS AND
GOVERNMENT INSTITUTIONS - - - - -
NATIONAL AND STATE FORESTS,
STATE PARKS, AND NATIONAL
WILDLIFE REFUGES - - - - -

MAP FEATURES

- PARK AND RIDE - - - - -
ARMORY - - - - -
CHURCH - - - - -
CHURCH AND
CEMETERY - - - - -
COURTHOUSE - - - - -
AIRPORT COMPLETE
FACILITIES - - - - -
SCDOT DISTRICT OFFICE /
MAINTENANCE SHOP - - - - -
HOSPITAL - - - - -
SCHOOL - - - - -
POINT OF INTEREST - - - - -
CEMETERY - - - - -
WELCOME CENTER -
AND REST AREA - - - - -
AIRPORT LIMITED
FACILITIES - - - - -

TRAFFIC
STATION NUMBER.....111
TRAFFIC COUNT STATION.....▲





Created Date: 2015 Revised Date:

TRAFFIC COUNT STATIONS

SHEET 12

CHARLESTON URBAN AREA

PREPARED BY THE
SOUTH CAROLINA DEPARTMENT OF TRANSPORTATION
IN COOPERATION WITH THE
U.S. DEPARTMENT OF TRANSPORTATION
FEDERAL HIGHWAY ADMINISTRATION

October 2012

0.25 0.00 0.25 0.50
1320 0 1320
Feet Miles

SCDOT
www.scdot.org

The South Carolina Department of Transportation makes no representations or warranties, implied or expressed, concerning the accuracy, completeness, reliability, or suitability, for any particular purpose of the information and data contained on this map or any information furnished in connection herewith.

For ordering information, please contact:
South Carolina Department of Transportation
Engineering Publications Sales Office
955 Park Street - Room G-198
Columbia, SC 29201 (803) 737-4533
E-mail: engrpubsales@scdot.org

For comments concerning this map, please contact:
GIS/Mapping - (803) 737-1677
E-mail: GISMapping@scdot.org

ROAD SYSTEM

INTERSTATE - 995

U.S. ROUTE - 999

S.C. ROUTE - 999

SECONDARY ROUTE - 999

EXIT NUMBER - 999

INTERSTATE - 995

U.S. & S.C. - 995

SECONDARY - 999

COUNTY - 999

PRIVATE - 999

RAILROAD - 999

GENERAL HIGHWAY BRIDGE (BETWEEN 20' - 150') - 999

BRIDGES OVER 150' ARE SHOWN AT ACTUAL SCALE

BOUNDARY & HYDROGRAPHY

NARROW STREAM OR RIVER - 999

WIDE STREAM OR RIVER - 999

RESERVOIR, POND OR LAKE - 999

WETLAND OR MARSH - 999

STATE LINE - 999

COUNTY LINE - 999

INCORPORATED AREA - 999

EXTENT OF LARGE SCALE MAP - 999

MILITARY INSTALLATIONS AND GOVERNMENT INSTITUTIONS - 999

NATIONAL AND STATE FORESTS, STATE PARKS, AND NATIONAL WILDLIFE REFUGES - 999

MAP FEATURES

PARK AND RIDE - 999

ARMORY - 999

CHURCH - 999

CHURCH AND CEMETERY - 999

COURTHOUSE - 999

AIRPORT COMPLETE FACILITIES - 999

SCDOT DISTRICT OFFICE / MAINTENANCE SHOP - 999

HOSPITAL - 999

SCHOOL - 999

POINT OF INTEREST - 999

CEMETERY - 999

WELCOME CENTER AND REST AREA - 999

AIRPORT LIMITED FACILITIES - 999

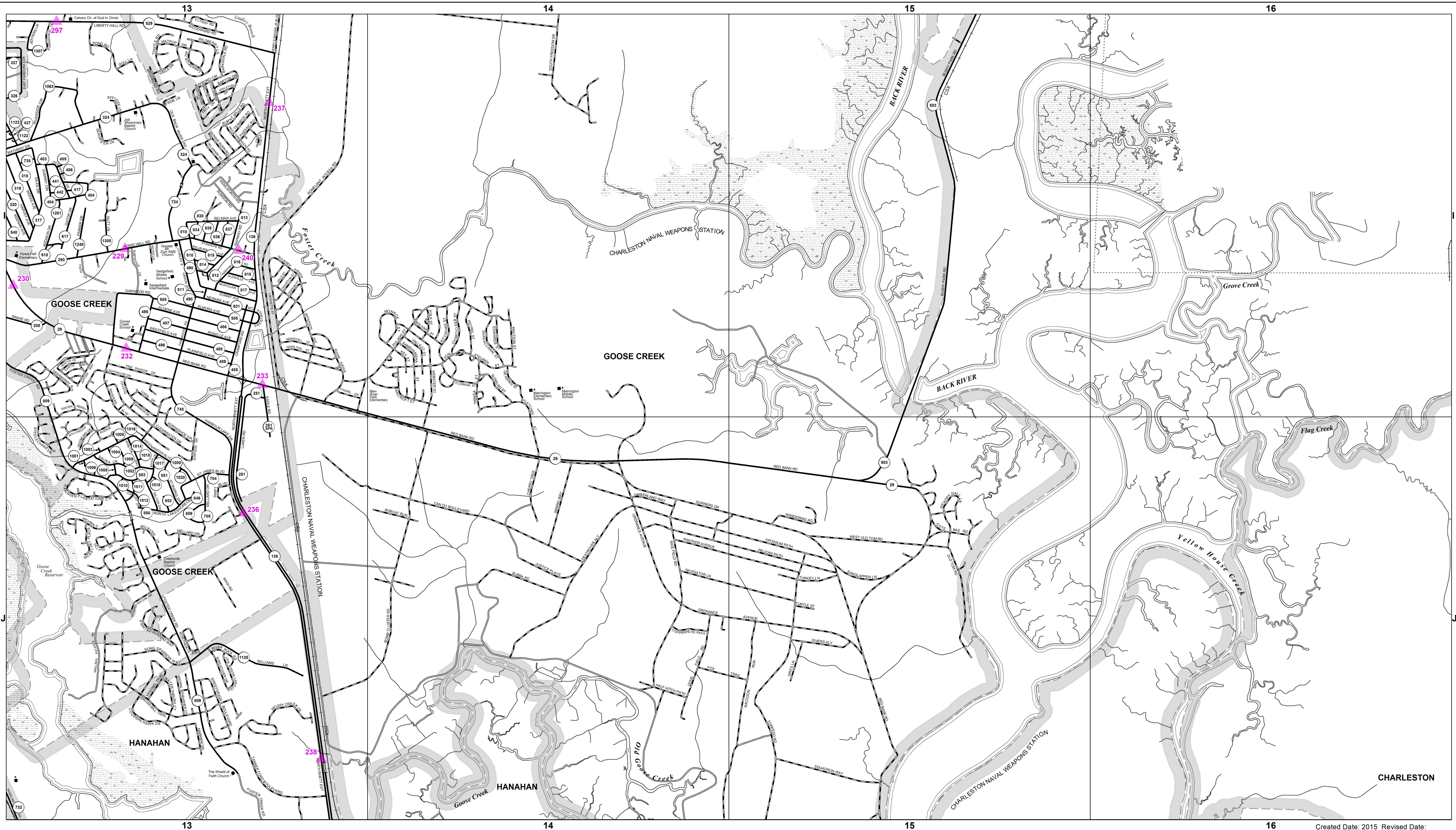
TRAFFIC

STATION NUMBER.....111

TRAFFIC COUNT STATION..... 999

W N E S

CHARLESTON URBAN AREA SHEET 12



Created Date: 2015 Revised Date:

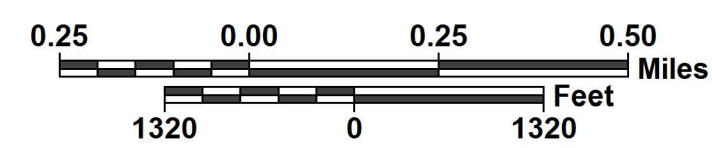
TRAFFIC COUNT STATIONS

SHEET 13

CHARLESTON URBAN AREA

PREPARED BY THE
SOUTH CAROLINA DEPARTMENT OF TRANSPORTATION
IN COOPERATION WITH THE
U.S. DEPARTMENT OF TRANSPORTATION
FEDERAL HIGHWAY ADMINISTRATION

October 2012























The South Carolina Department of Transportation makes no representations or warranties, implied or expressed, concerning the accuracy, completeness, reliability, or suitability, for any particular purpose of the information and data contained on this map or any information furnished in connection herewith.











For ordering information, please contact:
South Carolina Department of Transportation
Engineering Publications Sales Office
955 Park Street - Room G-19B
Columbia, SC 29201 (803) 737-4533
E-mail: engrpubsales@scdot.org

For comments concerning this map, please contact:
GIS/Mapping - (803) 737-1677
E-mail: GISMapping@scdot.org














ROAD SYSTEM

INTERSTATE	-----	
U.S. ROUTE	-----	
S.C. ROUTE	-----	
SECONDARY ROUTE	-----	
EXIT NUMBER	-----	
INTERSTATE	=====	
U.S. & S.C.	<div style="display: inline-block; vertical-align: middle;"> <div style="display: inline-block; vertical-align: middle;">{</div> <div style="display: inline-block; vertical-align: middle;"> TWO-LANE MULTI-LANE DIVIDED PAVED UNPAVED </div> </div>	    
SECONDARY	-----	 
COUNTY	-----	 
PRIVATE	-----	 
RAILROAD	-----	 
GENERAL HIGHWAY BRIDGE	-----	 
(BETWEEN 20' - 150')	-----	
BRIDGES OVER 150' ARE SHOWN AT ACTUAL SCALE		

BOUNDARY & HYDROGRAPHY


NARROW STREAM - - - - -	
WIDE STREAM OR RIVER - - - - -	
RESERVOIR, POND OR LAKE - - - - -	
WETLAND OR MARSH - - - - -	
STATE LINE - - - - -	
COUNTY LINE - - - - -	
INCORPORATED AREA - - - - -	
EXTENT OF LARGE SCALE MAP - - - - -	
MILITARY INSTALLATIONS AND GOVERNMENT INSTITUTIONS - - - - -	
NATIONAL AND STATE FORESTS, STATE PARKS, AND NATIONAL WILDLIFE REFUGES - - - - -	

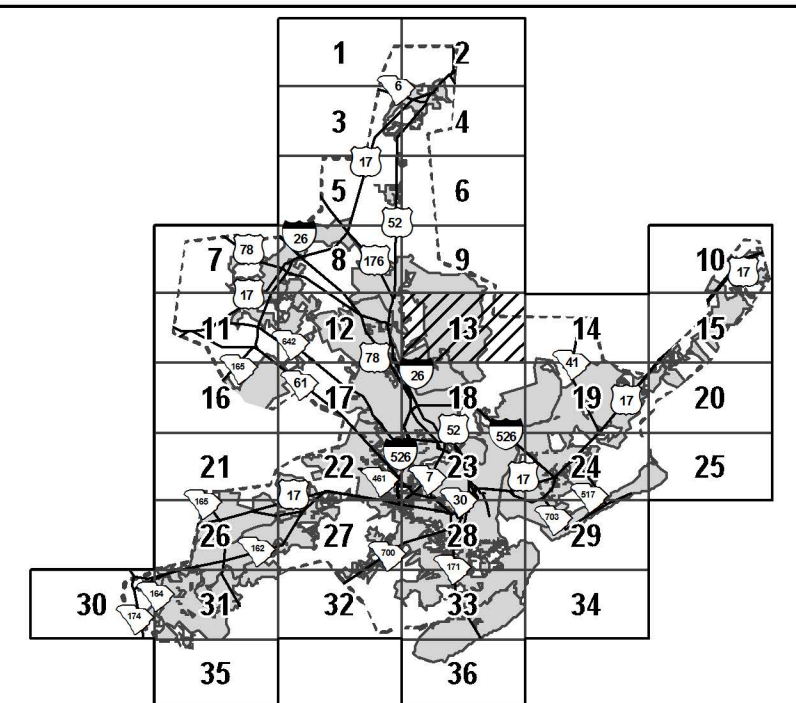

MAP FEATURES

PARK AND RIDE ----- 	HOSPITAL ----- 
ARMORY ----- 	SCHOOL ----- 
CHURCH ----- 	POINT OF INTEREST ----- 
CHURCH AND CEMETERY ----- 	CEMETERY ----- 
COURTHOUSE ----- 	WELCOME CENTER AND REST AREA ----- 
AIRPORT COMPLETE FACILITIES ----- 	AIRPORT LIMITED FACILITIES ----- 
SCDOT DISTRICT OFFICE / MAINTENANCE SHOP ----- 	

TRAFFIC

STATION NUMBER ----- **111**

TRAFFIC COUNT STATION ----- 



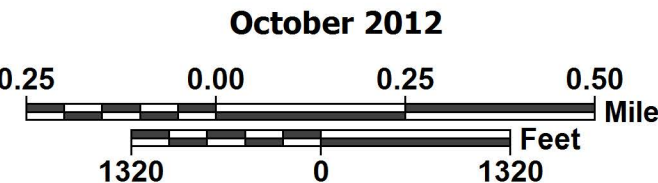
CHARLESTON URBAN AREA SHEET 13



Created Date: 2015 Revised Date:

TRAFFIC COUNT STATIONS
SHEET 14
CHARLESTON URBAN AREA

PREPARED BY THE
SOUTH CAROLINA DEPARTMENT OF TRANSPORTATION
IN COOPERATION WITH THE
U.S. DEPARTMENT OF TRANSPORTATION
FEDERAL HIGHWAY ADMINISTRATION



www.scdot.org

The South Carolina Department of Transportation makes no representations or warranties, implied or expressed, concerning the accuracy, completeness, reliability, or suitability, for any particular purpose of the information and data contained on this map or any information furnished in connection herewith.

For ordering information, please contact:
South Carolina Department of Transportation
Engineering Publications Sales Office
955 Park Street - Room G-198
Columbia, SC 29201 (803) 737-4533
E-mail: engrpubsales@scdot.org

For comments concerning this map, please contact:
GIS/Mapping - (803) 737-1677
E-mail: GISMapping@scdot.org

ROAD SYSTEM

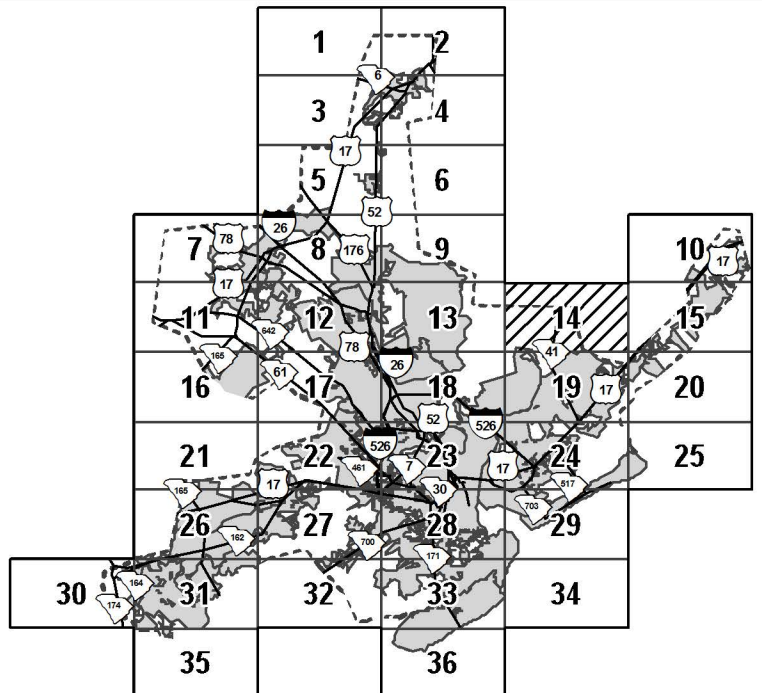

- INTERSTATE - - - - -
- U.S. ROUTE - - - - -
- S.C. ROUTE - - - - -
- SECONDARY ROUTE - - - - -
- EXIT NUMBER - - - - -
- INTERSTATE - - - - -
- U.S. & S.C. - - - - -
- SECONDARY - - - - -
- COUNTY - - - - -
- PRIVATE - - - - -
- RAILROAD - - - - -
- GENERAL HIGHWAY BRIDGE - - - - -

BOUNDARY & HYDROGRAPHY

- NARROW STREAM - - - - -
- WIDE STREAM OR RIVER - - - - -
- RESERVOIR, POND OR LAKE - - - - -
- WETLAND OR MARSH - - - - -
- STATE LINE - - - - -
- COUNTY LINE - - - - -
- INCORPORATED AREA - - - - -
- EXTENT OF LARGE SCALE MAP - - - - -
- MILITARY INSTALLATIONS AND GOVERNMENT INSTITUTIONS - - - - -
- NATIONAL AND STATE FORESTS, STATE PARKS, AND NATIONAL WILDLIFE REFUGES - - - - -

MAP FEATURES

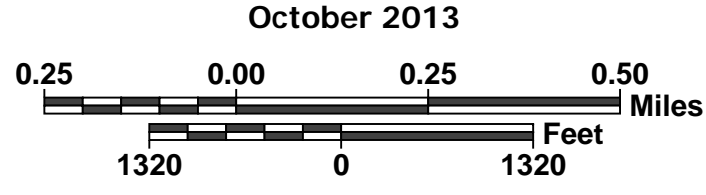
- PARK AND RIDE - - - - -
- ARMORY - - - - -
- CHURCH - - - - -
- CHURCH AND CEMETERY - - - - -
- COURTHOUSE - - - - -
- AIRPORT COMPLETE FACILITIES - - - - -
- SCDOT DISTRICT OFFICE/ MAINTENANCE SHOP - - - - -
- HOSPITAL - - - - -
- SCHOOL - - - - -
- POINT OF INTEREST - - - - -
- CEMETERY - - - - -
- WELCOME CENTER AND REST AREA - - - - -
- AIRPORT LIMITED FACILITIES - - - - -
- TRAFFIC STATION NUMBER - - - - -
- TRAFFIC COUNT STATION - - - - -





General Highway System
SHEET 15
CHARLESTON URBAN AREA

PREPARED BY THE
SOUTH CAROLINA DEPARTMENT OF TRANSPORTATION
IN COOPERATION WITH THE
U.S. DEPARTMENT OF TRANSPORTATION
FEDERAL HIGHWAY ADMINISTRATION



SCDOT
www.scdot.org

The South Carolina Department of Transportation makes no representations or warranties, implied or expressed, concerning the accuracy, completeness, reliability, or suitability, for any particular purpose of the information and data contained on this map or any information furnished in connection herewith.

For ordering information, please contact:
South Carolina Department of Transportation
Engineering Publications Sales Office
955 Park Street - Room G-19B
Columbia, SC 29201
E-mail: engrpubsales@scdot.org

For comments concerning this map, please contact:
GIS/Mapping - (803) 737-1677
E-mail: GISMapping@scdot.org

ROAD SYSTEM

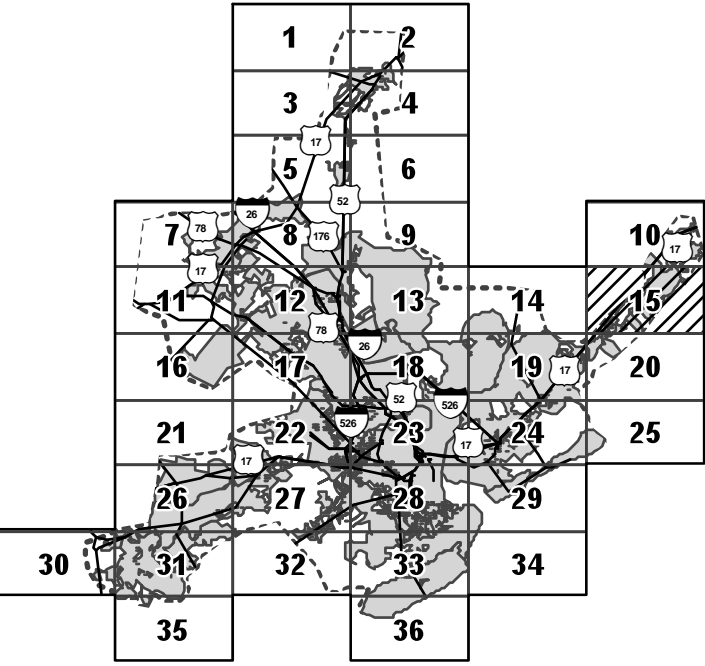

- INTERSTATE - (I-95)
- U.S. ROUTE - (US-99)
- S.C. ROUTE - (SC-999)
- SECONDARY ROUTE - (SR-999)
- EXIT NUMBER - (999)
- INTERSTATE
- U.S. & S.C. - TWO-LANE -
- MULTI-LANE -
- DIVIDED -
- PAVED -
- SECONDARY - UNPAVED -
- COUNTY - PAVED -
- UNPAVED -
- PRIVATE -
- RAILROAD -
- GENERAL HIGHWAY BRIDGE (BETWEEN 20' - 150') -
- BRIDGES OVER 150' ARE SHOWN AT ACTUAL SCALE

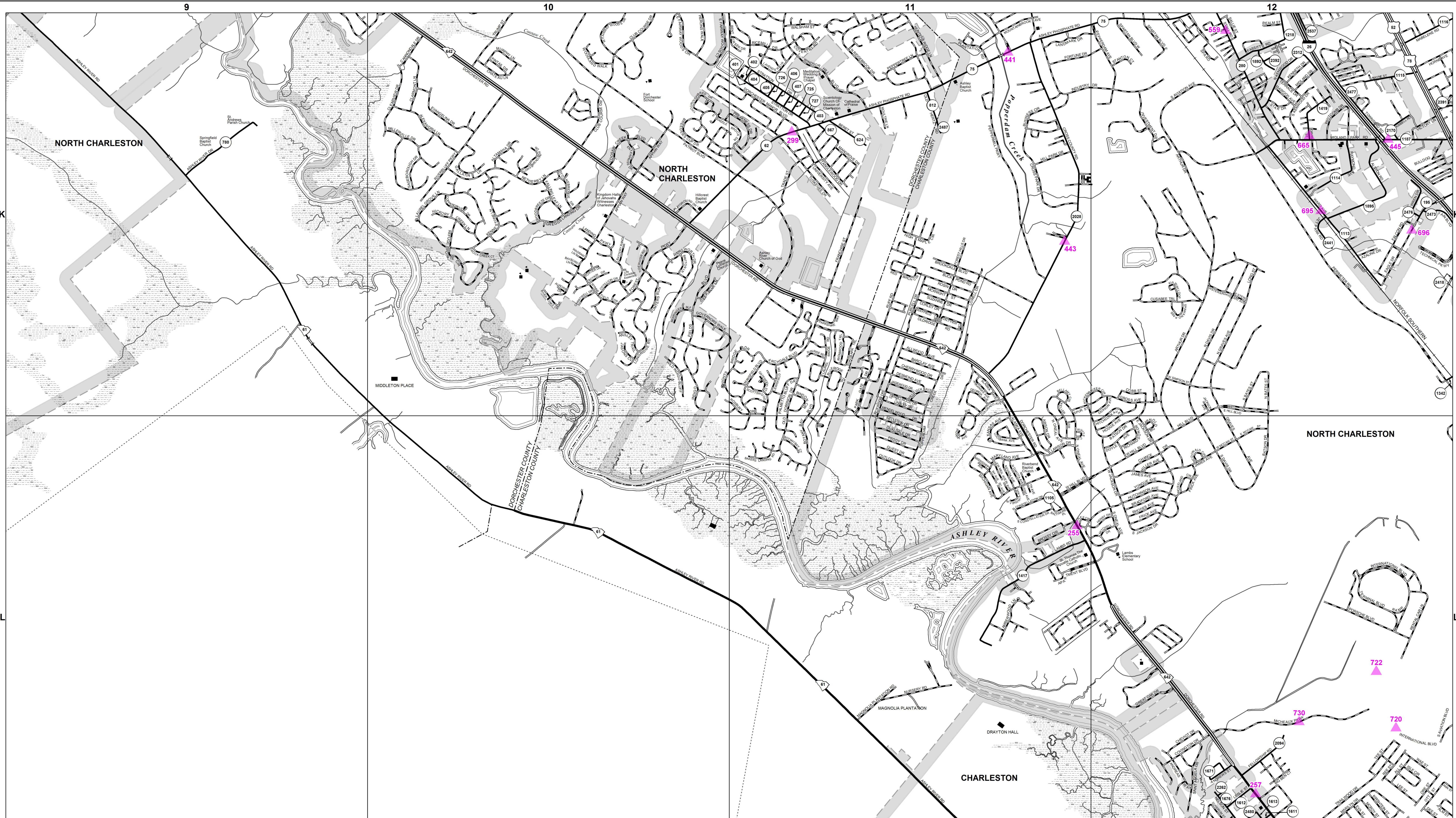
BOUNDARY & HYDROGRAPHY

- NARROW STREAM -
- WIDE STREAM OR RIVER -
- RESERVOIR, POND OR LAKE -
- WETLAND OR MARSH -
- STATE LINE -
- COUNTY LINE -
- INCORPORATED AREA -
- EXTENT OF LARGE SCALE MAP -
- MILITARY INSTALLATIONS AND GOVERNMENT INSTITUTIONS -
- NATIONAL AND STATE FORESTS, STATE PARKS, AND NATIONAL WILDLIFE REFUGES -

MAP FEATURES

- PARK AND RIDE -
- ARMORY -
- CHURCH -
- CHURCH AND CEMETERY -
- COURTHOUSE -
- AIRPORT COMPLETE FACILITIES -
- SCDOT DISTRICT OFFICE / MAINTENANCE SHOP -
- HOSPITAL -
- SCHOOL -
- POINT OF INTEREST -
- CEMETERY -
- WELCOME CENTER AND REST AREA -
- AIRPORT LIMITED FACILITIES -

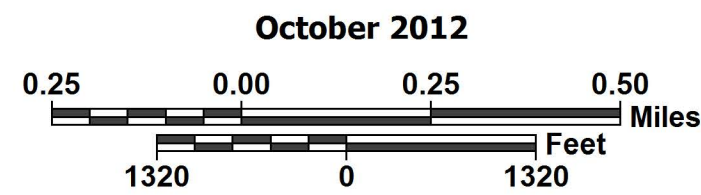




Created Date: 2015 Revised Date:

TRAFFIC COUNT STATIONS
SHEET 17
CHARLESTON URBAN AREA

PREPARED BY THE
SOUTH CAROLINA DEPARTMENT OF TRANSPORTATION
IN COOPERATION WITH THE
U.S. DEPARTMENT OF TRANSPORTATION
FEDERAL HIGHWAY ADMINISTRATION



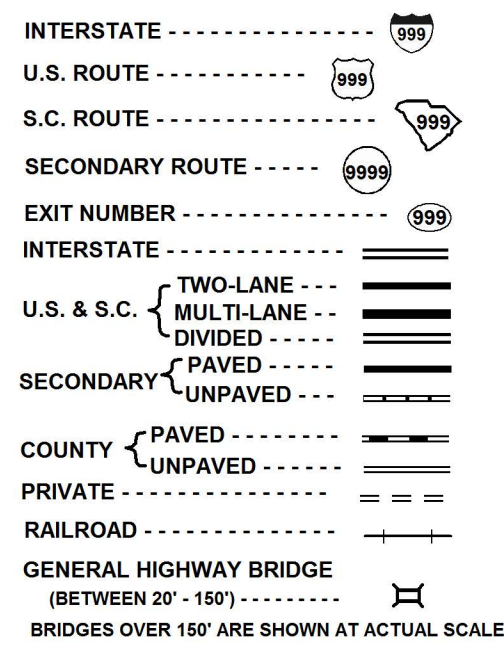
SCDOT
www.scdot.org

The South Carolina Department of Transportation makes no representations or warranties, implied or expressed, concerning the accuracy, completeness, reliability, or suitability, for any particular purpose of the information and data contained on this map or any information furnished in connection herewith.

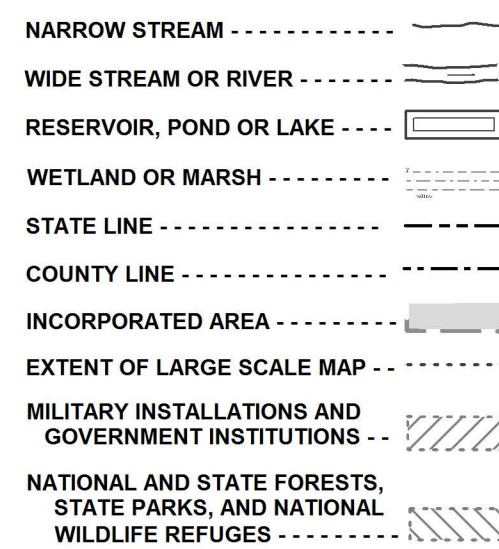
For ordering information, please contact:
South Carolina Department of Transportation
Engineering Publications Sales Office
955 Park Street - Room G-19B
Columbia, SC 29201 (803) 737-4533
E-mail: engrpubsales@scdot.org

For comments concerning this map, please contact:
GIS/Mapping - (803) 737-1677
E-mail: GISMapping@scdot.org

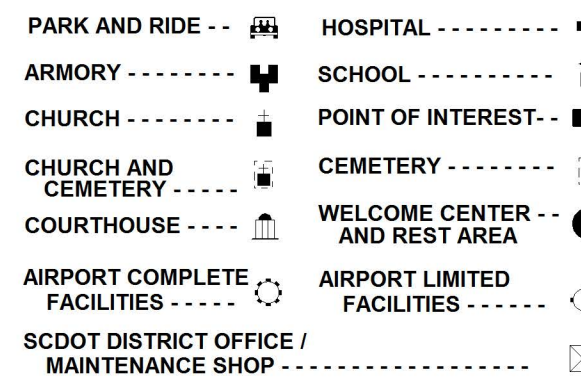
ROAD SYSTEM



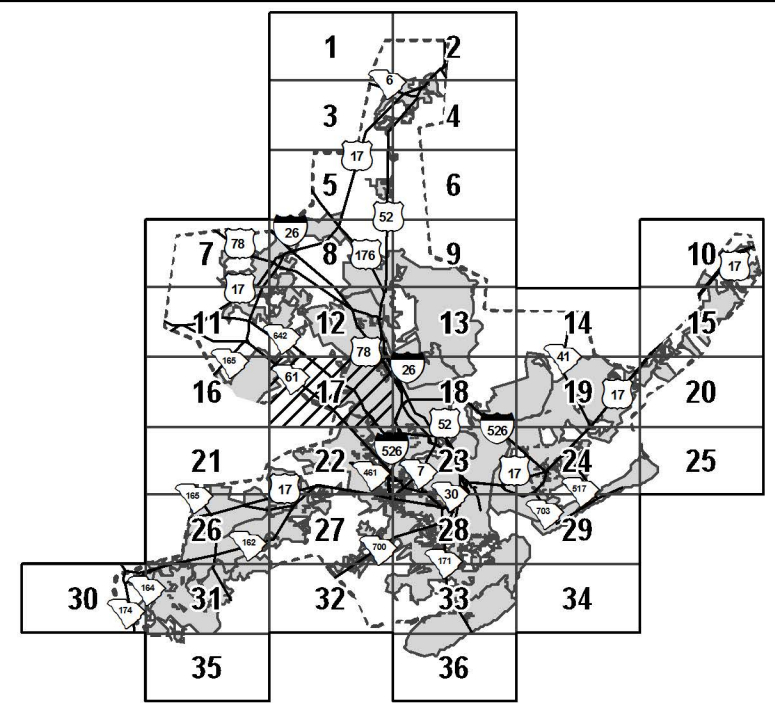

BOUNDARY & HYDROGRAPHY



MAP FEATURES



TRAFFIC
STATION NUMBER 111
TRAFFIC COUNT STATION 111



CHARLESTON URBAN AREA SHEET 17



Created Date: 2015 Revised Date:

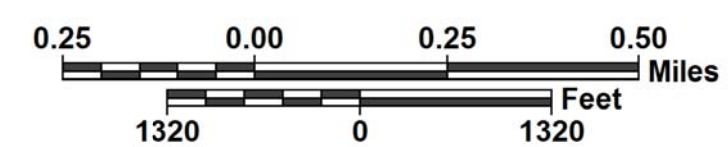
TRAFFIC COUNT STATIONS

SHEET 18

CHARLESTON URBAN AREA

PREPARED BY THE
SOUTH CAROLINA DEPARTMENT OF TRANSPORTATION
IN COOPERATION WITH THE
U.S. DEPARTMENT OF TRANSPORTATION
FEDERAL HIGHWAY ADMINISTRATION

October 2012





The South Carolina Department of Transportation makes no representations or warranties, implied or expressed, concerning the accuracy, completeness, reliability, or suitability, for any particular purpose of the information and data contained on this map or any information furnished in connection herewith.


For ordering information, please contact:
South Carolina Department of Transportation
Engineering Publications Sales Office
955 Park Street - Room G-19B
Columbia, SC 29201 (803) 737-4533
E-mail: engrpubsales@scdot.org


For comments concerning this map, please contact:
GIS/Mapping - (803) 737-1677
E-mail: GISMapping@scdot.org


ROAD SYSTEM


INTERSTATE 




U.S. ROUTE 



S.C. ROUTE 



SECONDARY ROUTE 


EXIT NUMBER 


INTERSTATE 


U.S. & S.C. { TWO LANE 
MULTI-LANE 
DIVIDED 

SECONDARY { PAVED 
UNPAVED 

COUNTY { PAVED 
UNPAVED 











PRIVATE 

RAILROAD 














GENERAL HIGHWAY BRIDGE 
(BETWEEN 20' - 150')

BRIDGES OVER 150' ARE SHOWN AT ACTUAL SCALE

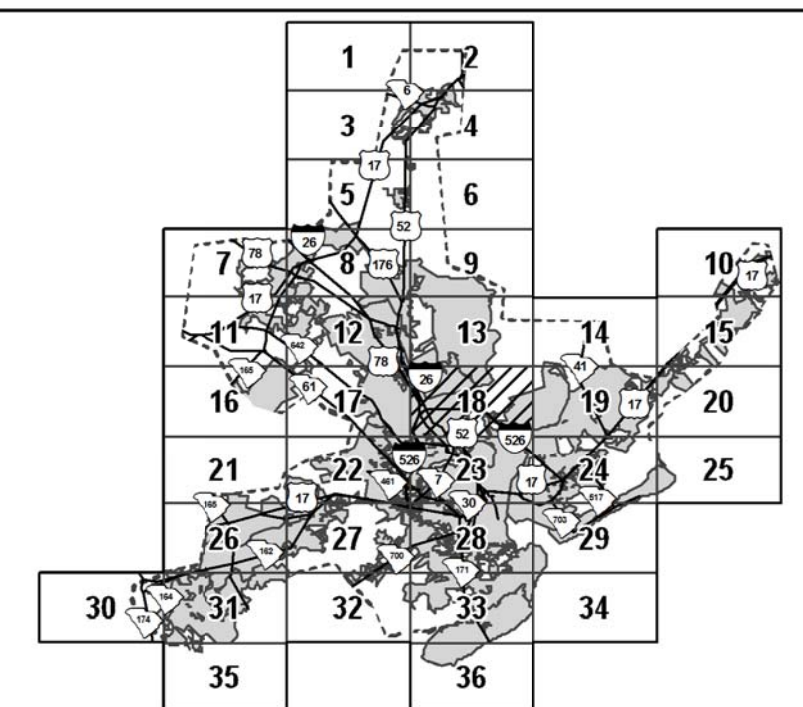

BOUNDARY & HYDROGRAPHY

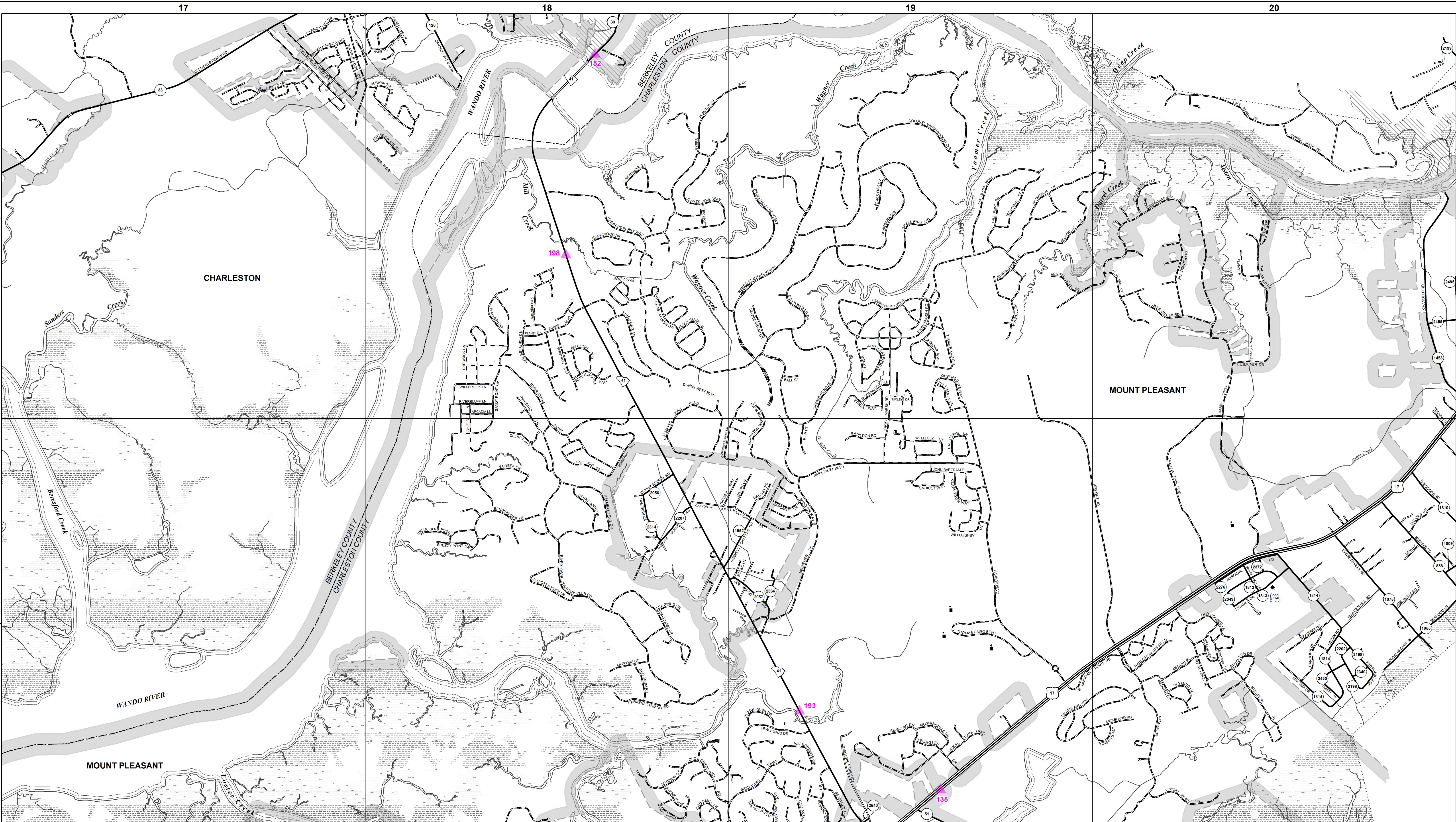
NARROW STREAM -	-----	
WIDE STREAM OR RIVER -	-----	
RESERVOIR, POND OR LAKE -	-----	
WETLAND OR MARSH -	-----	
STATE LINE -	-----	
COUNTY LINE -	-----	
INCORPORATED AREA -	-----	
EXTENT OF LARGE SCALE MAP -	-----	
MILITARY INSTALLATIONS AND GOVERNMENT INSTITUTIONS -	-----	
NATIONAL AND STATE FORESTS, STATE PARKS, AND NATIONAL WILDLIFE REFUGES	-----	

MAP FEATURES

PARK AND RIDE -- 	HOSPITAL ----- 
ARMORY ----- 	SCHOOL ----- 
CHURCH ----- 	POINT OF INTEREST-- 
CHURCH AND CEMETERY ----- 	CEMETERY ----- 
COURTHOUSE ----- 	WELCOME CENTER AND REST AREA 
AIRPORT COMPLETE FACILITIES ----- 	AIRPORT LIMITED FACILITIES ----- 
SCDOT DISTRICT OFFICE / MAINTENANCE SHOP ----- 	

TRAFFIC
STATION NUMBER.....111
TRAFFIC COUNT STATION.....

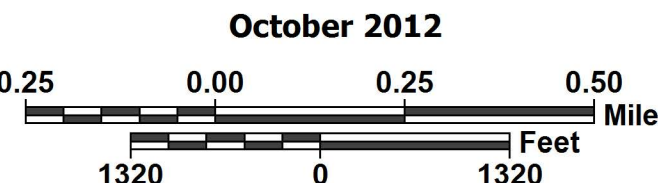




Created Date: 2015 Revised Date:

TRAFFIC COUNT STATIONS
SHEET 19
CHARLESTON URBAN AREA

PREPARED BY THE
SOUTH CAROLINA DEPARTMENT OF TRANSPORTATION
IN COOPERATION WITH THE
U.S. DEPARTMENT OF TRANSPORTATION
FEDERAL HIGHWAY ADMINISTRATION



The South Carolina Department of Transportation makes no representations or warranties, implied or expressed, concerning the accuracy, completeness, reliability, or suitability, for any particular purpose of the information and data contained on this map or any information furnished in connection herewith.

For ordering information, please contact:
South Carolina Department of Transportation
Engineering Publications Sales Office
955 Park Street - Room G-198
Columbia, SC 29201 (803) 737-4533
E-mail: engrpubsales@scdot.org

For comments concerning this map, please contact:
GIS/Mapping - (803) 737-1677
E-mail: GISMapping@scdot.org

ROAD SYSTEM

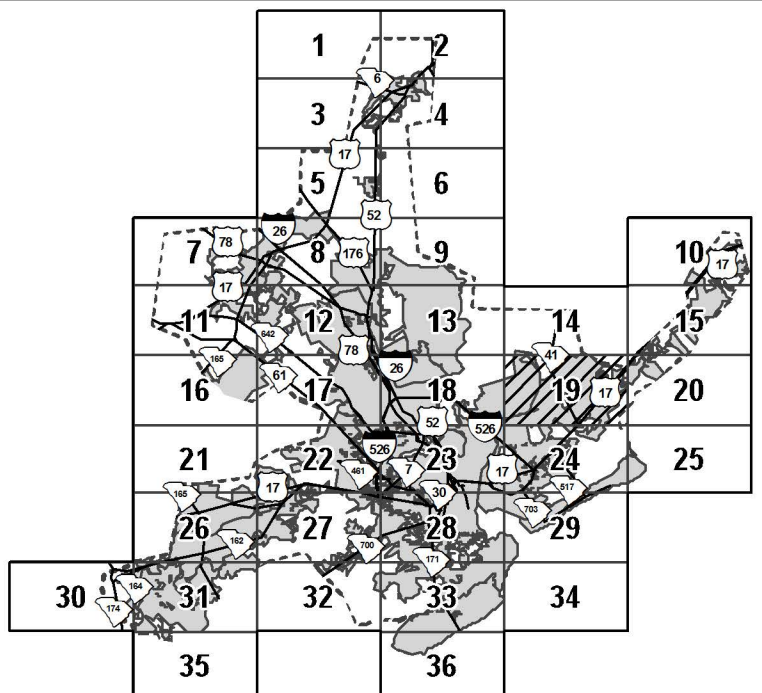

- INTERSTATE - - - - - 999
- U.S. ROUTE - - - - - 999
- S.C. ROUTE - - - - - 999
- SECONDARY ROUTE - - - - - 9999
- EXIT NUMBER - - - - - 999
- INTERSTATE - - - - - 999
- U.S. & S.C. - - - - - 999
- SECONDARY - - - - - 9999
- COUNTY - - - - - 999
- PRIVATE - - - - - 999
- RAILROAD - - - - - 999
- GENERAL HIGHWAY BRIDGE - - - - - 999
- (BETWEEN 20' - 150')
- BRIDGES OVER 150' ARE SHOWN AT ACTUAL SCALE


BOUNDARY & HYDROGRAPHY

- NARROW STREAM - - - - -
- WIDE STREAM OR RIVER - - - - -
- RESERVOIR, POND OR LAKE - - - - -
- WETLAND OR MARSH - - - - -
- STATE LINE - - - - -
- COUNTY LINE - - - - -
- INCORPORATED AREA - - - - -
- EXTENT OF LARGE SCALE MAP - - - - -
- MILITARY INSTALLATIONS AND GOVERNMENT INSTITUTIONS - - - - -
- NATIONAL AND STATE FORESTS, STATE PARKS, AND NATIONAL WILDLIFE REFUGES - - - - -

MAP FEATURES

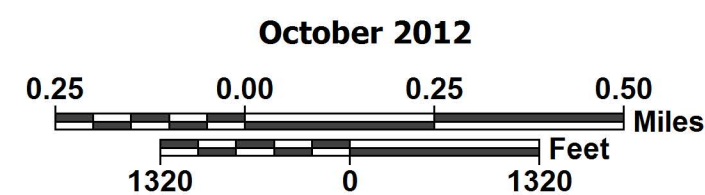
- PARK AND RIDE - - - - -
- ARMORY - - - - -
- CHURCH - - - - -
- CHURCH AND CEMETERY - - - - -
- COURTHOUSE - - - - -
- AIRPORT COMPLETE FACILITIES - - - - -
- SCDOT DISTRICT OFFICE / MAINTENANCE SHOP - - - - -
- HOSPITAL - - - - -
- SCHOOL - - - - -
- POINT OF INTEREST - - - - -
- CEMETERY - - - - -
- WELCOME CENTER AND REST AREA - - - - -
- AIRPORT LIMITED FACILITIES - - - - -
- TRAFFIC STATION NUMBER - - - - - 111
- TRAFFIC COUNT STATION - - - - - 111





TRAFFIC COUNT STATIONS
SHEET 20
CHARLESTON URBAN AREA

PREPARED BY THE
SOUTH CAROLINA DEPARTMENT OF TRANSPORTATION
IN COOPERATION WITH THE
U.S. DEPARTMENT OF TRANSPORTATION
FEDERAL HIGHWAY ADMINISTRATION



The South Carolina Department of Transportation makes no representations or warranties, implied or expressed, concerning the accuracy, completeness, reliability, or suitability, for any particular purpose of the information and data contained on this map or any information furnished in connection herewith.

For ordering information, please contact:
South Carolina Department of Transportation
Engineering Publications Sales Office
955 Park Street - Room G-198
Columbia, SC 29201 (803) 737-4533
E-mail: engrpubsales@scdot.org

For comments concerning this map, please contact:
GIS/Mapping - (803) 737-1677
E-mail: GISMapping@scdot.org

ROAD SYSTEM

- INTERSTATE - - - - -
- U.S. ROUTE - - - - -
- S.C. ROUTE - - - - -
- SECONDARY ROUTE - - - - -
- EXIT NUMBER - - - - -
- INTERSTATE - - - - -
- U.S. & S.C. { TWO-LANE - - - - -
MULTI-LANE - - - - -
DIVIDED - - - - -
PAVED - - - - -
UNPAVED - - - - -
- SECONDARY { PAVED - - - - -
UNPAVED - - - - -
- COUNTY - - - - -
- PRIVATE - - - - -
- RAILROAD - - - - -
- GENERAL HIGHWAY BRIDGE
(BETWEEN 20' - 150') - - - - -
- BRIDGES OVER 150' ARE SHOWN AT ACTUAL SCALE

BOUNDARY & HYDROGRAPHY


- NARROW STREAM - - - - -
- WIDE STREAM OR RIVER - - - - -
- RESERVOIR, POND OR LAKE - - - - -
- WETLAND OR MARSH - - - - -
- STATE LINE - - - - -
- COUNTY LINE - - - - -
- INCORPORATED AREA - - - - -
- EXTENT OF LARGE SCALE MAP - - - - -
- MILITARY INSTALLATIONS AND GOVERNMENT INSTITUTIONS - - - - -
- NATIONAL AND STATE FORESTS, STATE PARKS, AND NATIONAL WILDLIFE REFUGES - - - - -

23

MAP FEATURES

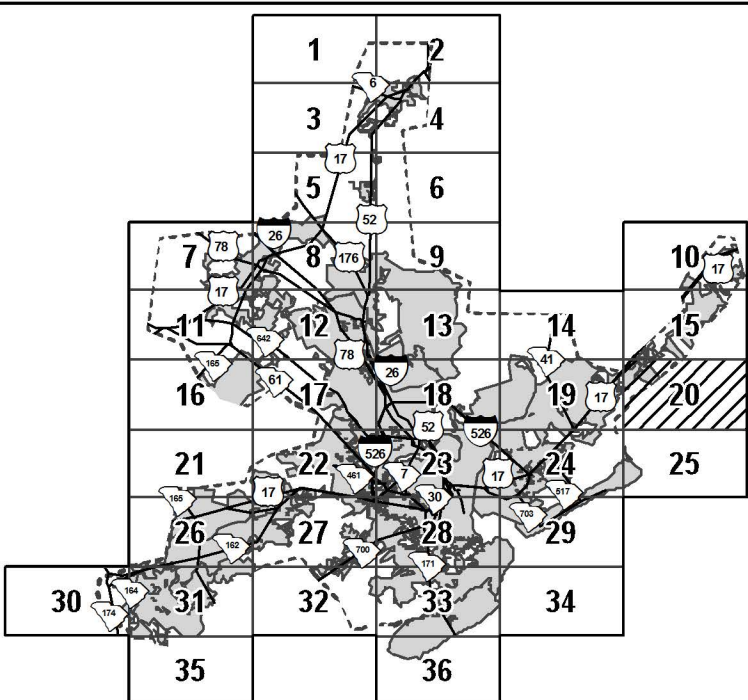
- PARK AND RIDE - - - - -
- ARMORY - - - - -
- CHURCH - - - - -
- CHURCH AND CEMETERY - - - - -
- COURTHOUSE - - - - -
- AIRPORT COMPLETE FACILITIES - - - - -
- SCDOT DISTRICT OFFICE / MAINTENANCE SHOP - - - - -
- HOSPITAL - - - - -
- SCHOOL - - - - -
- POINT OF INTEREST - - - - -
- CEMETERY - - - - -
- WELCOME CENTER AND REST AREA - - - - -
- AIRPORT LIMITED FACILITIES - - - - -

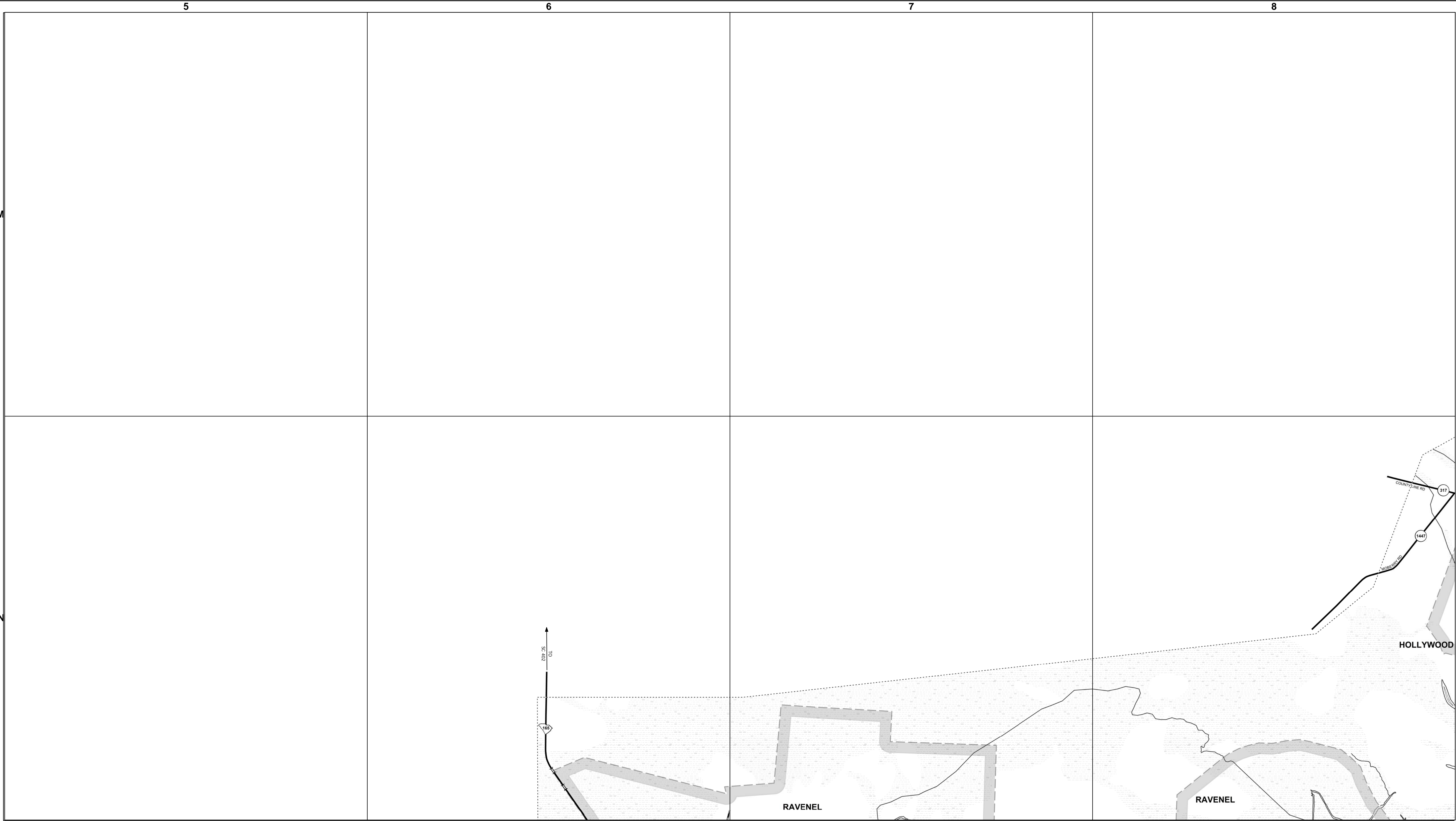
TRAFFIC
STATION NUMBER.....111
TRAFFIC COUNT STATION.....▲



24

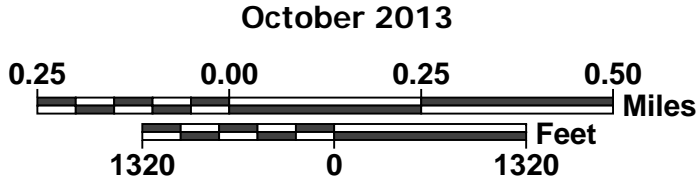
Created Date: 2015 Revised Date:





General Highway System
SHEET 21
CHARLESTON URBAN AREA

PREPARED BY THE
SOUTH CAROLINA DEPARTMENT OF TRANSPORTATION
IN COOPERATION WITH THE
U.S. DEPARTMENT OF TRANSPORTATION
FEDERAL HIGHWAY ADMINISTRATION



www.scdot.org

The South Carolina Department of Transportation makes no representations or warranties, implied or expressed, concerning the accuracy, completeness, reliability, or suitability, for any particular purpose of the information and data contained on this map or any information furnished in connection herewith.

For ordering information, please contact:
South Carolina Department of Transportation
Engineering Publications Sales Office
955 Park Street - Room G-19B
Columbia, SC 29201 (803) 737-4533
E-mail: engrpubsales@scdot.org

For comments concerning this map, please contact:
GIS/Mapping - (803) 737-1677
E-mail: GISMapping@scdot.org

ROAD SYSTEM

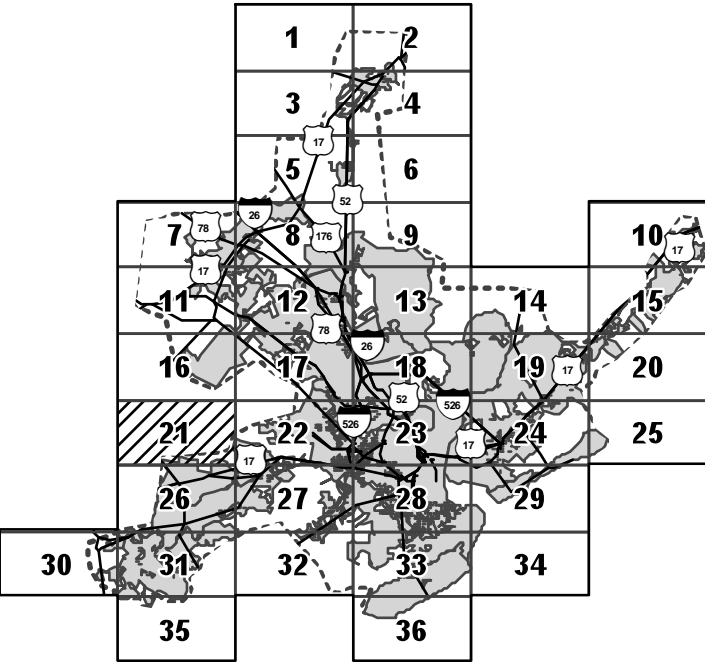

- INTERSTATE -----
- U.S. ROUTE -----
- S.C. ROUTE -----
- SECONDARY ROUTE -----
- EXIT NUMBER -----
- INTERSTATE -----
- U.S. & S.C. -----
- PAVED -----
- UNPAVED -----
- COUNTY -----
- PRIVATE -----
- RAILROAD -----
- GENERAL HIGHWAY BRIDGE (BETWEEN 20' - 150') -----
- BRIDGES OVER 150' ARE SHOWN AT ACTUAL SCALE

BOUNDARY & HYDROGRAPHY

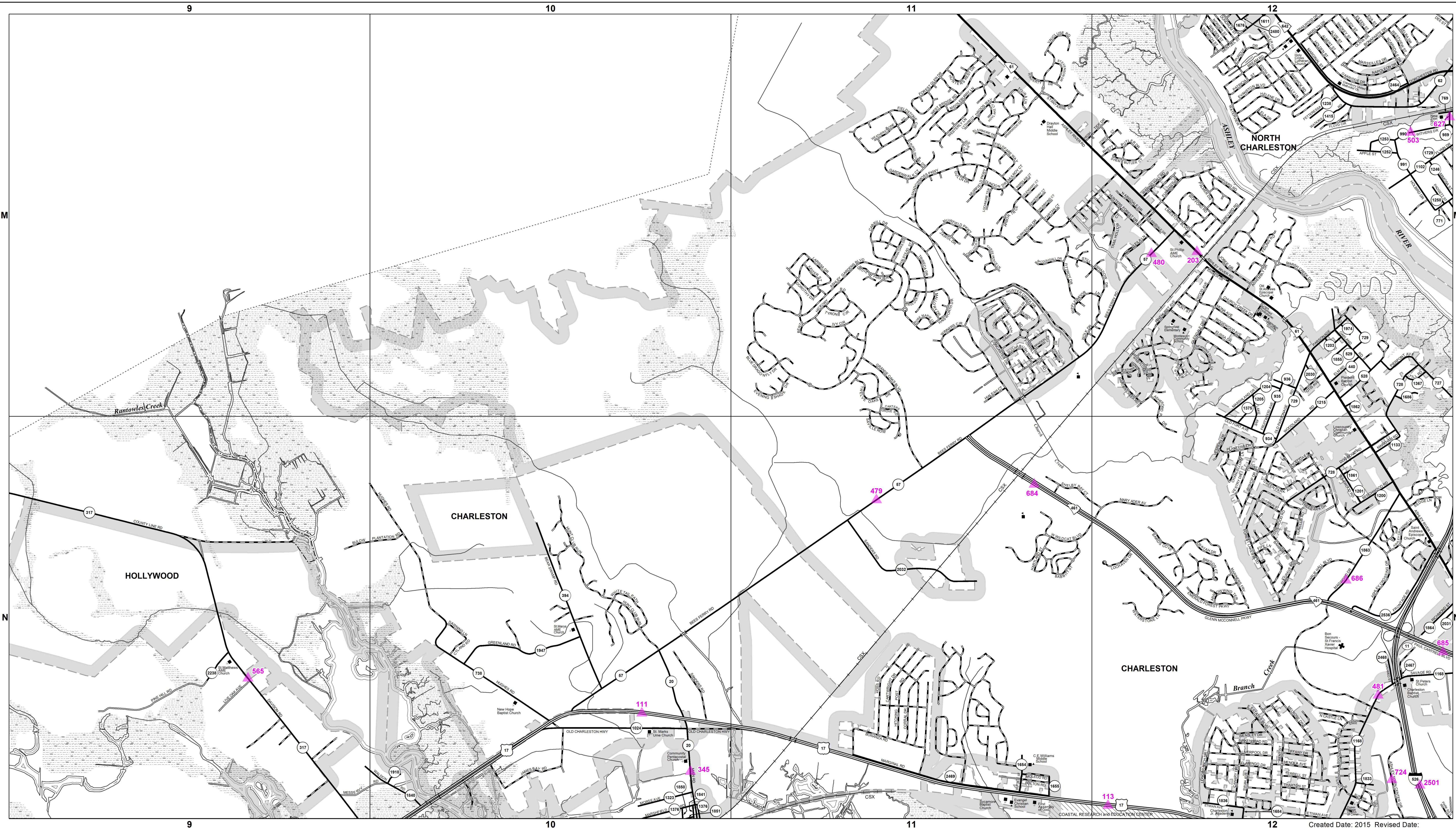
- NARROW STREAM -----
- WIDE STREAM OR RIVER -----
- RESERVOIR, POND OR LAKE -----
- WETLAND OR MARSH -----
- STATE LINE -----
- COUNTY LINE -----
- INCORPORATED AREA -----
- EXTENT OF LARGE SCALE MAP -----
- MILITARY INSTALLATIONS AND GOVERNMENT INSTITUTIONS -----
- NATIONAL AND STATE FORESTS, STATE PARKS, AND NATIONAL WILDLIFE REFUGES -----

MAP FEATURES

- PARK AND RIDE -----
- ARMORY -----
- CHURCH -----
- CHURCH AND CEMETERY -----
- COURTHOUSE -----
- AIRPORT COMPLETE FACILITIES -----
- SCDOT DISTRICT OFFICE / MAINTENANCE SHOP -----
- HOSPITAL -----
- SCHOOL -----
- POINT OF INTEREST -----
- CEMETERY -----
- WELCOME CENTER AND REST AREA -----
- AIRPORT LIMITED FACILITIES -----



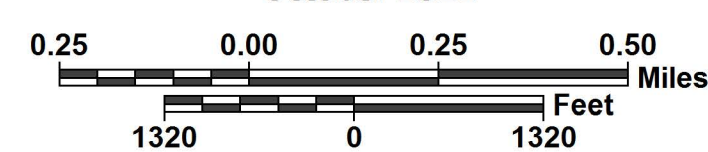
CHARLESTON URBAN AREA SHEET 21



TRAFFIC COUNT STATIONS
SHEET 22
CHARLESTON URBAN AREA

PREPARED BY THE
SOUTH CAROLINA DEPARTMENT OF TRANSPORTATION
IN COOPERATION WITH THE
U.S. DEPARTMENT OF TRANSPORTATION
FEDERAL HIGHWAY ADMINISTRATION

October 2012





The South Carolina Department of Transportation makes no representations or warranties, implied or expressed, concerning the accuracy, completeness, reliability, or suitability, for any particular purpose of the information and data contained on this map or any information furnished in connection herewith.


For ordering information, please contact:
South Carolina Department of Transportation
Engineering Publications Sales Office
955 Park Street - Room G-19B
Columbia, SC 29201 (803) 737-4533
E-mail: engrpubsales@scdot.org


For comments concerning this map, please contact:
GIS/Mapping - (803) 737-1677
E-mail: GISMapping@scdot.org


ROAD SYSTEM


INTERSTATE ----- 


U.S. ROUTE ----- 


S.C. ROUTE ----- 


SECONDARY ROUTE ----- 


EXIT NUMBER ----- 


INTERSTATE ----- 


U.S. & S.C. { TWO-LANE ----- 


 { MULTILANE ----- 


 { DIVIDED ----- 


SECONDARY { PAVED ----- 


 { UNPAVED ----- 

COUNTY { PAVED ----- 

 { UNPAVED ----- 

PRIVATE ----- 











RAILROAD ----- 

GENERAL HIGHWAY BRIDGE ----- 














(BETWEEN 20' - 150') -----

BRIDGES OVER 150' ARE SHOWN AT ACTUAL SCALE

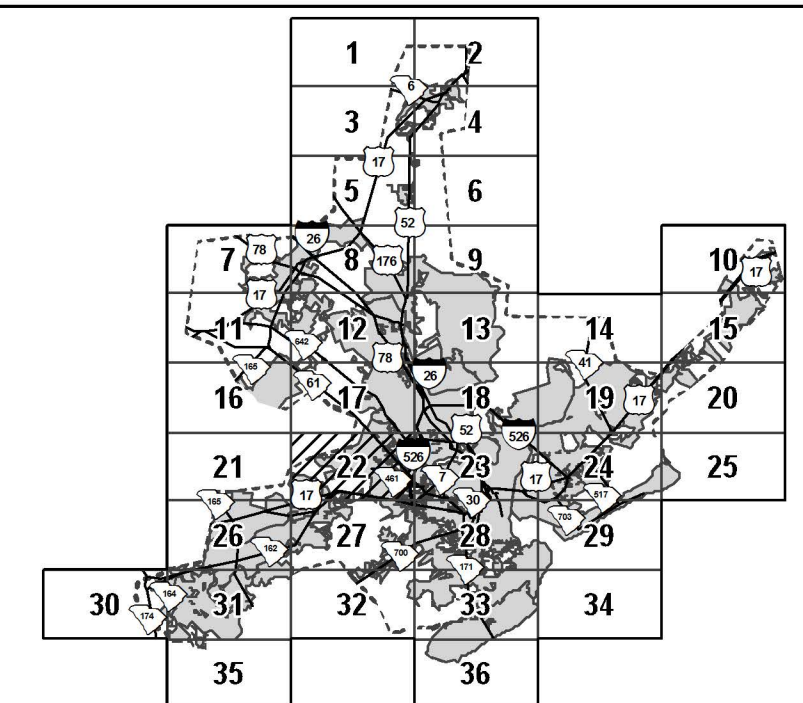

BOUNDARY & HYDROGRAPHY

NARROW STREAM -	
WIDE STREAM OR RIVER -	
RESERVOIR, POND OR LAKE -	
WETLAND OR MARSH -	
STATE LINE -	
COUNTY LINE -	
INCORPORATED AREA -	
EXTENT OF LARGE SCALE MAP	
MILITARY INSTALLATIONS AND GOVERNMENT INSTITUTIONS -	
NATIONAL AND STATE FORESTS, STATE PARKS, AND NATIONAL WILDLIFE REFUGES -	

MAP FEATURES

PARK AND RIDE ----- 	HOSPITAL ----- 
ARMORY ----- 	SCHOOL ----- 
CHURCH ----- 	POINT OF INTEREST ----- 
CHURCH AND CEMETERY ----- 	CEMETERY ----- 
COURTHOUSE ----- 	WELCOME CENTER AND REST AREA ----- 
AIRPORT COMPLETE FACILITIES ----- 	AIRPORT LIMITED FACILITIES ----- 
SCOTD DISTRICT OFFICE / MAINTENANCE SHOP ----- 	

TRAFFIC
STATION NUMBER.....111
TRAFFIC COUNT STATION.....



Created Date: 2015 Revised Date:

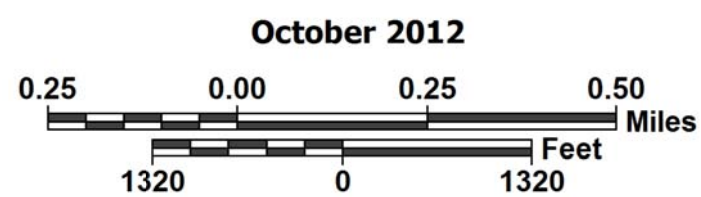
CHARLESTON URBAN AREA SHEET 22



Created Date: 2015 Revised Date:

TRAFFIC COUNT STATIONS
SHEET 23
CHARLESTON URBAN AREA

PREPARED BY THE
SOUTH CAROLINA DEPARTMENT OF TRANSPORTATION
IN COOPERATION WITH THE
U.S. DEPARTMENT OF TRANSPORTATION
FEDERAL HIGHWAY ADMINISTRATION



The South Carolina Department of Transportation makes no representations or warranties, implied or expressed, concerning the accuracy, completeness, reliability, or suitability, for any particular purpose of the information and data contained on this map or any information furnished in connection herewith.

For ordering information, please contact:
South Carolina Department of Transportation
Engineering Publications Sales Office
955 Park Street - Room G-19B
Columbia, SC 29201
E-mail: engpubsales@scdot.org

For comments concerning this map, please contact:
GIS/Mapping - (803) 737-1677
E-mail: GISMapping@scdot.org

ROAD SYSTEM

- INTERSTATE - - - - -
- U.S. ROUTE - - - - -
- S.C. ROUTE - - - - -
- SECONDARY ROUTE - - - - -
- EXIT NUMBER - - - - -
- INTERSTATE - - - - -
- U.S. & S.C. - - - - -
- SECONDARY - - - - -
- COUNTY - - - - -
- PRIVATE - - - - -
- RAILROAD - - - - -
- GENERAL HIGHWAY BRIDGE (BETWEEN 20' - 150') - - - - -
- BRIDGES OVER 150' ARE SHOWN AT ACTUAL SCALE

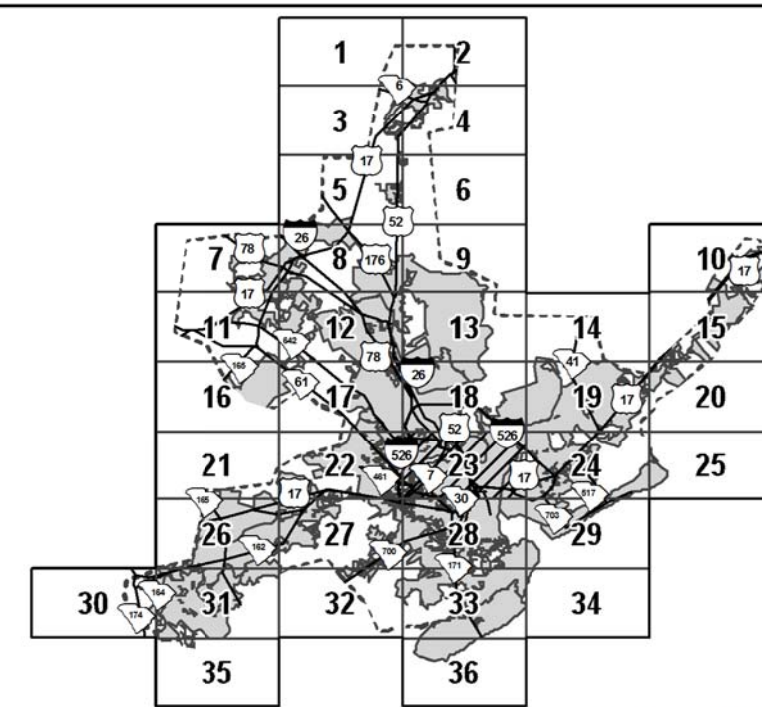

BOUNDARY & HYDROGRAPHY

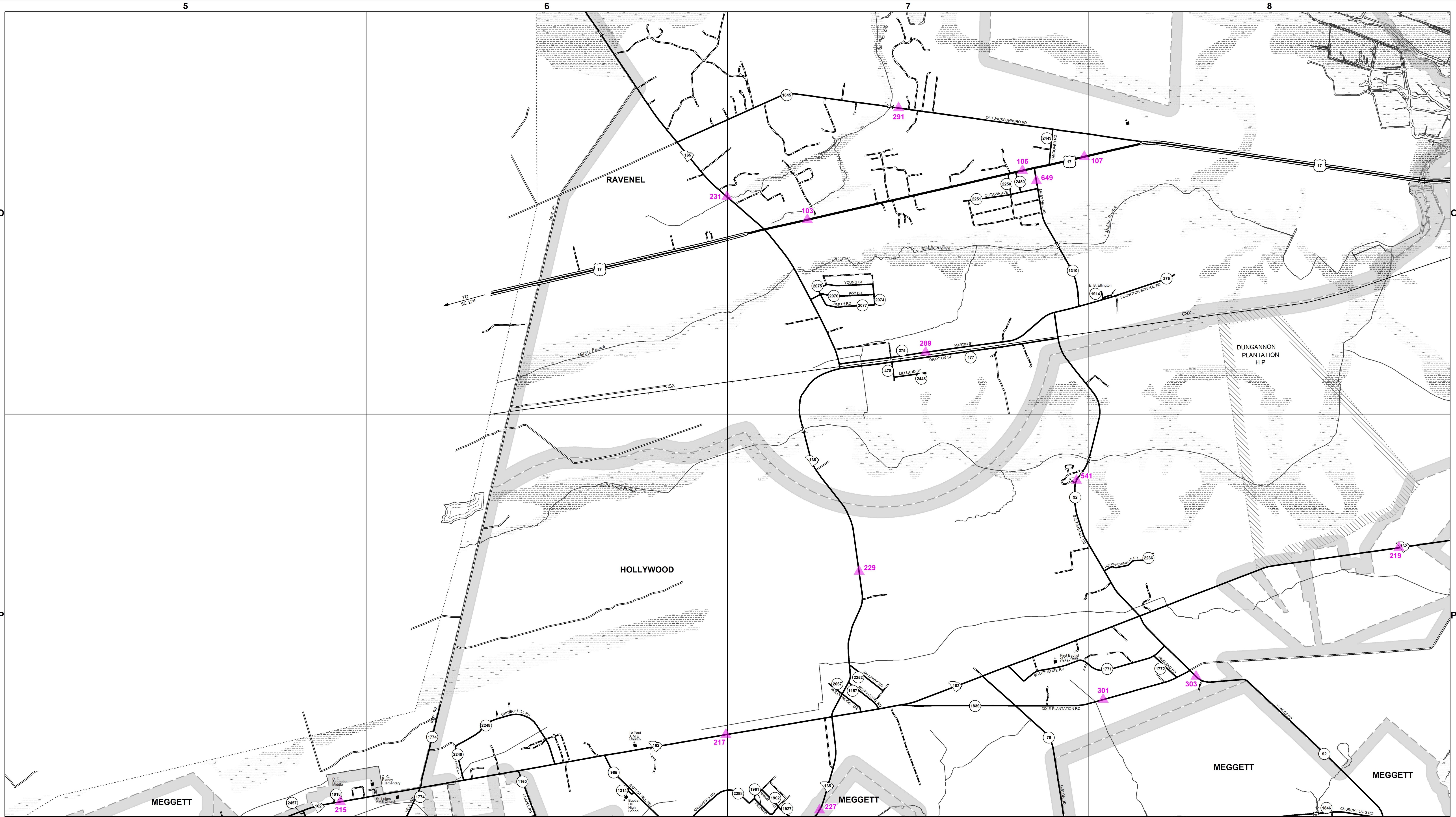
- NARROW STREAM - - - - -
- WIDE STREAM OR RIVER - - - - -
- RESERVOIR, POND OR LAKE - - - - -
- WETLAND OR MARSH - - - - -
- STATE LINE - - - - -
- COUNTY LINE - - - - -
- INCORPORATED AREA - - - - -
- EXTENT OF LARGE SCALE MAP - - - - -
- MILITARY INSTALLATIONS AND GOVERNMENT INSTITUTIONS - - - - -
- NATIONAL AND STATE FORESTS, STATE PARKS, AND NATIONAL WILDLIFE REFUGES - - - - -

MAP FEATURES

- PARK AND RIDE - - - - -
- ARMORY - - - - -
- CHURCH - - - - -
- CHURCH AND CEMETERY - - - - -
- COURTHOUSE - - - - -
- AIRPORT COMPLETE FACILITIES - - - - -
- SCDOT DISTRICT OFFICE / MAINTENANCE SHOP - - - - -
- HOSPITAL - - - - -
- SCHOOL - - - - -
- POINT OF INTEREST - - - - -
- CEMETERY - - - - -
- WELCOME CENTER - AND REST AREA - - - - -
- AIRPORT LIMITED FACILITIES - - - - -

TRAFFIC
STATION NUMBER.....111
TRAFFIC COUNT STATION.....



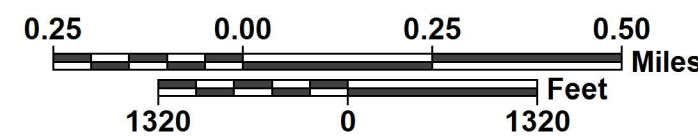


Created Date: 2015 Revised Date:

TRAFFIC COUNT STATIONS
SHEET 26
CHARLESTON URBAN AREA

PREPARED BY THE
SOUTH CAROLINA DEPARTMENT OF TRANSPORTATION
IN COOPERATION WITH THE
U.S. DEPARTMENT OF TRANSPORTATION
FEDERAL HIGHWAY ADMINISTRATION

October 2012



www.scdot.org

The South Carolina Department of Transportation makes no representations or warranties, implied or expressed, concerning the accuracy, completeness, reliability, or suitability, for any particular purpose of the information and data contained on this map or any information furnished in connection herewith.

For ordering information, please contact:
South Carolina Department of Transportation
Engineering Publications Sales Office
955 Park Street - Room G-19B
Columbia, SC 29201 (803) 737-4533
E-mail: engrpubsales@scdot.org

For comments concerning this map, please contact:
GIS/Mapping - (803) 737-1677
E-mail: GISMapping@scdot.org

ROAD SYSTEM

- INTERSTATE - - - - - 999
- U.S. ROUTE - - - - - 999
- S.C. ROUTE - - - - - 999
- SECONDARY ROUTE - - - - - 9999
- EXIT NUMBER - - - - - 9999
- INTERSTATE - - - - - 999
- U.S. & S.C. - - - - - TWO-LANE - - - - -
- MULTI-LANE - - - - - DIVIDED - - - - -
- PAVED - - - - - UNPAVED - - - - -
- SECONDARY - - - - - UNPAVED - - - - -
- COUNTY - - - - - UNPAVED - - - - -
- PRIVATE - - - - - UNPAVED - - - - -
- RAILROAD - - - - -
- GENERAL HIGHWAY BRIDGE - - - - -
- (BETWEEN 20' - 150') - - - - -
- BRIDGES OVER 150' ARE SHOWN AT ACTUAL SCALE

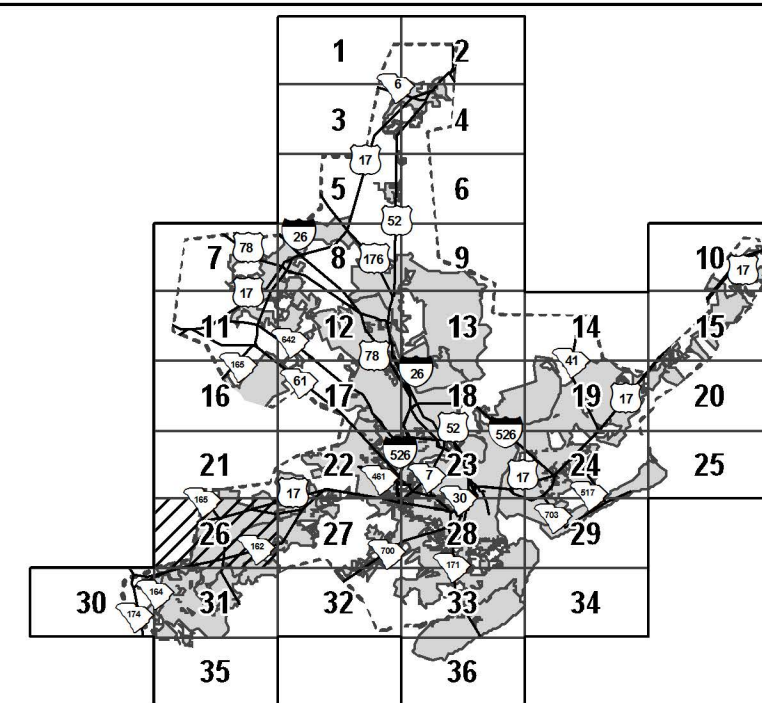

BOUNDARY & HYDROGRAPHY

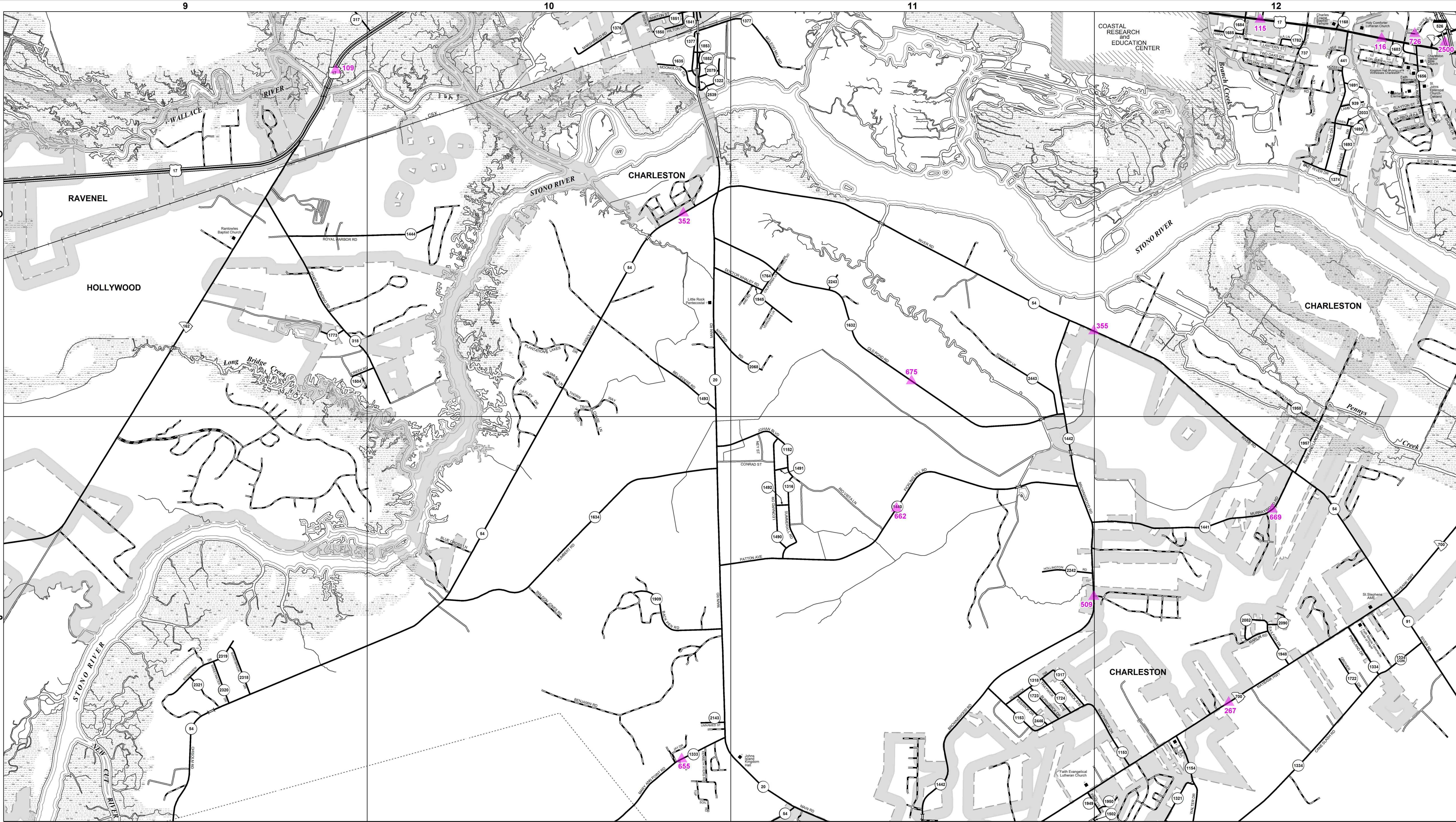
- NARROW STREAM - - - - -
- WIDE STREAM OR RIVER - - - - -
- RESERVOIR, POND OR LAKE - - - - -
- WETLAND OR MARSH - - - - -
- STATE LINE - - - - -
- COUNTY LINE - - - - -
- INCORPORATED AREA - - - - -
- EXTENT OF LARGE SCALE MAP - - - - -
- MILITARY INSTALLATIONS AND GOVERNMENT INSTITUTIONS - - - - -
- NATIONAL AND STATE FORESTS, STATE PARKS, AND NATIONAL WILDLIFE REFUGES - - - - -

MAP FEATURES

- PARK AND RIDE - - - - -
- ARMORY - - - - -
- CHURCH - - - - -
- CHURCH AND CEMETERY - - - - -
- COURTHOUSE - - - - -
- AIRPORT COMPLETE FACILITIES - - - - -
- SCDOT DISTRICT OFFICE / MAINTENANCE SHOP - - - - -
- HOSPITAL - - - - -
- SCHOOL - - - - -
- POINT OF INTEREST - - - - -
- CEMETERY - - - - -
- WELCOME CENTER AND REST AREA - - - - -
- AIRPORT LIMITED FACILITIES - - - - -

TRAFFIC
STATION NUMBER.....111
TRAFFIC COUNT STATION.....

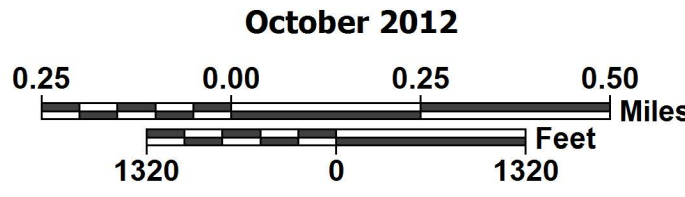




Created Date: 2015 Revised Date:

TRAFFIC COUNT STATIONS
SHEET 27
CHARLESTON URBAN AREA

PREPARED BY THE
SOUTH CAROLINA DEPARTMENT OF TRANSPORTATION
IN COOPERATION WITH THE
U.S. DEPARTMENT OF TRANSPORTATION
FEDERAL HIGHWAY ADMINISTRATION



The South Carolina Department of Transportation makes no representations or warranties, implied or expressed, concerning the accuracy, completeness, reliability, or suitability, for any particular purpose of the information and data contained on this map or any information furnished in connection herewith.

For ordering information, please contact:
South Carolina Department of Transportation
Engineering Publications Sales Office
955 Park Street - Room G-19B
Columbia, SC 29201 (803) 737-4533
E-mail: engrpubsales@scdot.org

For comments concerning this map, please contact:
GIS/Mapping - (803) 737-1677
E-mail: GISMapping@scdot.org

ROAD SYSTEM

- INTERSTATE -
- U.S. ROUTE -
- S.C. ROUTE -
- SECONDARY ROUTE -
- EXIT NUMBER -
- INTERSTATE -
- U.S. & S.C. -
- SECONDARY -
- COUNTY -
- PRIVATE -
- RAILROAD -
- GENERAL HIGHWAY BRIDGE (BETWEEN 20' - 50') -
- BRIDGES OVER 150' ARE SHOWN AT ACTUAL SCALE

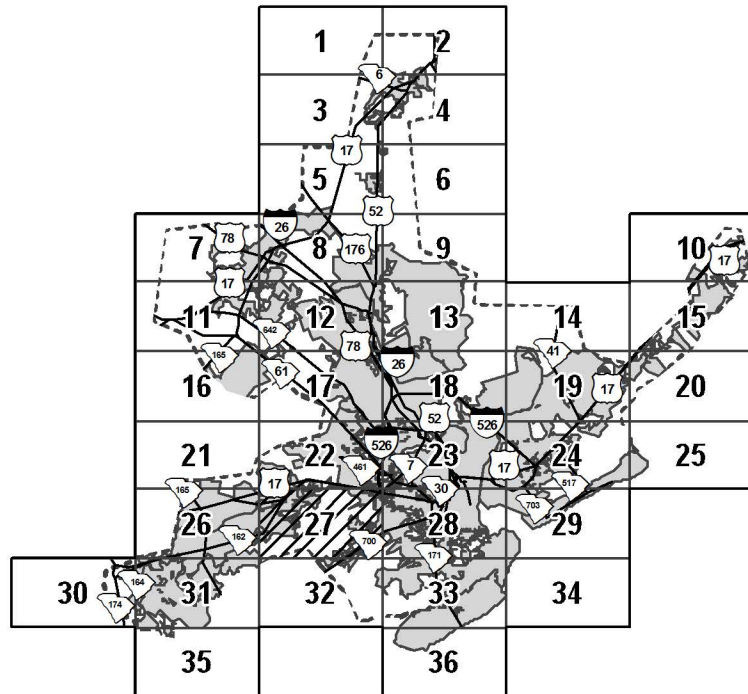

BOUNDARY & HYDROGRAPHY

- NARROW STREAM -
- WIDE STREAM OR RIVER -
- RESERVOIR, POND OR LAKE -
- WETLAND OR MARSH -
- STATE LINE -
- COUNTY LINE -
- INCORPORATED AREA -
- EXTENT OF LARGE SCALE MAP -
- MILITARY INSTALLATIONS AND GOVERNMENT INSTITUTIONS -
- NATIONAL AND STATE FORESTS, STATE PARKS, AND NATIONAL WILDLIFE REFUGES -

MAP FEATURES

- PARK AND RIDE -
- ARMORY -
- CHURCH -
- CHURCH AND CEMETERY -
- COURTHOUSE -
- AIRPORT COMPLETE FACILITIES -
- SCDOT DISTRICT OFFICE / MAINTENANCE SHOP -
- HOSPITAL -
- SCHOOL -
- POINT OF INTEREST -
- CEMETERY -
- WELCOME CENTER AND REST AREA -
- AIRPORT LIMITED FACILITIES -

TRAFFIC
STATION NUMBER.....111
TRAFFIC COUNT STATION.....

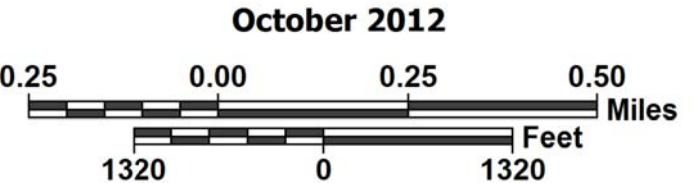




Created Date: 2015 Revised Date:

TRAFFIC COUNT STATIONS
SHEET 28
CHARLESTON URBAN AREA

PREPARED BY THE
SOUTH CAROLINA DEPARTMENT OF TRANSPORTATION
IN COOPERATION WITH THE
U.S. DEPARTMENT OF TRANSPORTATION
FEDERAL HIGHWAY ADMINISTRATION



The South Carolina Department of Transportation makes no representations or warranties, implied or expressed, concerning the accuracy, completeness, reliability, or suitability, for any particular purpose of the information and data contained on this map or any information furnished in connection herewith.

For ordering information, please contact:
South Carolina Department of Transportation
Engineering Publications Sales Office
955 Park Street - Room G-19B
Columbia, SC 29201 (803) 737-4533
E-mail: engrpubsales@scdot.org

For comments concerning this map, please contact:
GIS/Mapping - (803) 737-1677
E-mail: GISMapping@scdot.org

ROAD SYSTEM

- INTERSTATE -
- U.S. ROUTE -
- S.C. ROUTE -
- SECONDARY ROUTE -
- EXIT NUMBER -
- INTERSTATE -
- U.S. & S.C. -
- SECONDARY -
- COUNTY -
- PRIVATE -
- RAILROAD -
- GENERAL HIGHWAY BRIDGE (BETWEEN 20' - 150') -
- BRIDGES OVER 150' ARE SHOWN AT ACTUAL SCALE

BOUNDARY & HYDROGRAPHY

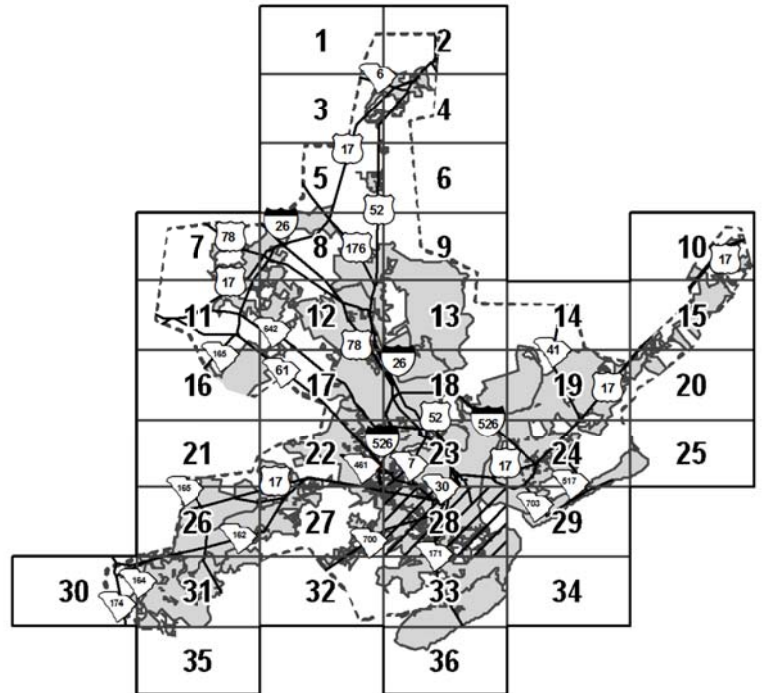
- NARROW STREAM -
- WIDE STREAM OR RIVER -
- RESERVOIR, POND OR LAKE -
- WETLAND OR MARSH -
- STATE LINE -
- COUNTY LINE -
- INCORPORATED AREA -
- EXTENT OF LARGE SCALE MAP -
- MILITARY INSTALLATIONS AND GOVERNMENT INSTITUTIONS -
- NATIONAL AND STATE FORESTS, STATE PARKS, AND NATIONAL WILDLIFE REFUGES -

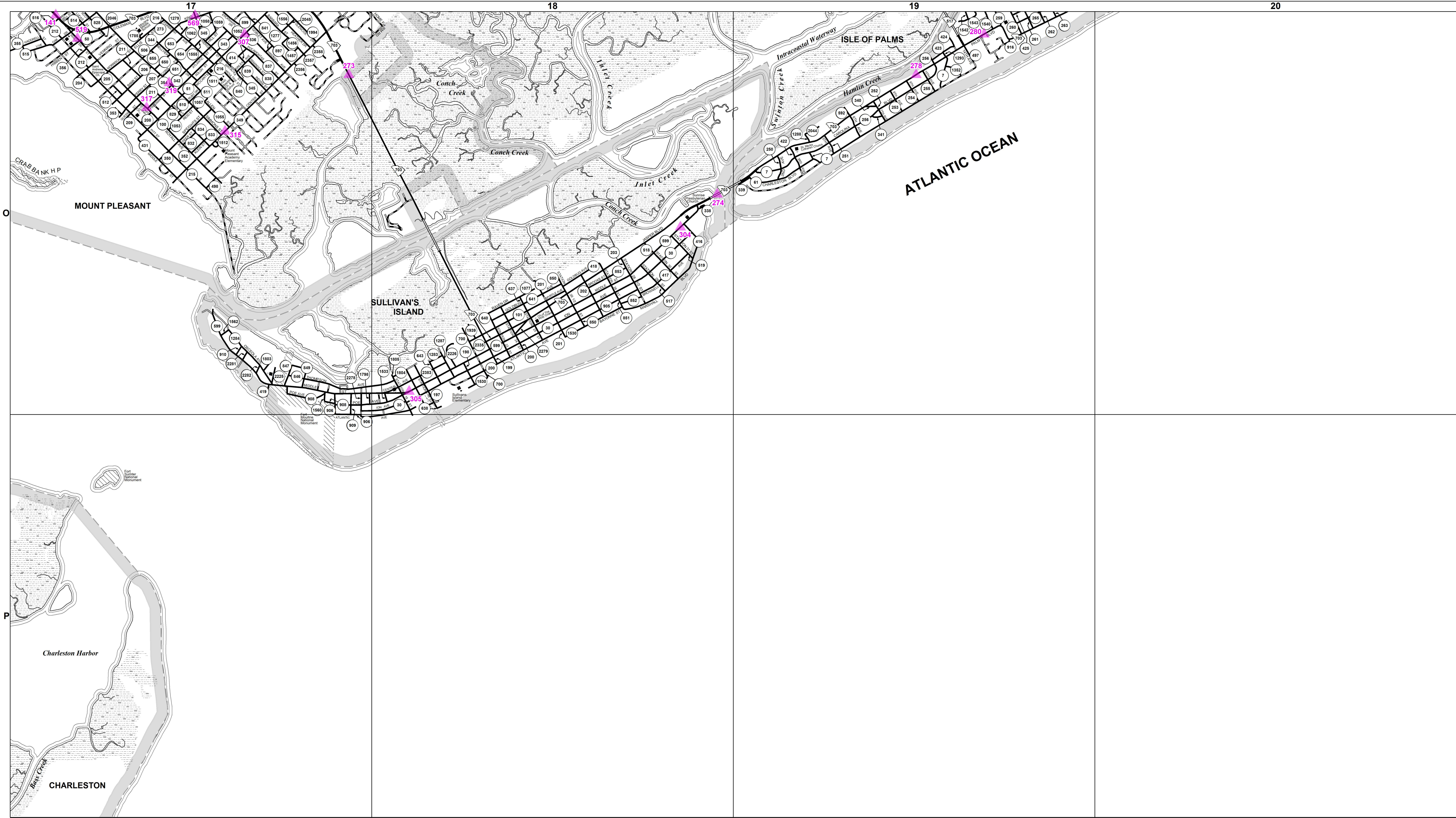
MAP FEATURES

- PARK AND RIDE -
- ARMORY -
- CHURCH -
- CHURCH AND CEMETERY -
- COURTHOUSE -
- AIRPORT COMPLETE FACILITIES -
- AIRPORT LIMITED FACILITIES -
- SCDOT DISTRICT OFFICE / MAINTENANCE SHOP -

- HOSPITAL -
- SCHOOL -
- POINT OF INTEREST -
- CEMETERY -
- WELCOME CENTER AND REST AREA -

TRAFFIC
STATION NUMBER.....111
TRAFFIC COUNT STATION.....





TRAFFIC COUNT STATIONS

SHEET 29

CHARLESTON URBAN AREA

PREPARED BY THE
SOUTH CAROLINA DEPARTMENT OF TRANSPORTATION
IN COOPERATION WITH THE
U.S. DEPARTMENT OF TRANSPORTATION
FEDERAL HIGHWAY ADMINISTRATION

October 2012

0.250.000.250.50

FeetMiles

132001320

SCDOT

www.scdot.org

The South Carolina Department of Transportation makes no representations or warranties, implied or expressed, concerning the accuracy, completeness, reliability, or suitability, for any particular purpose of the information and data contained on this map or any information furnished in connection herewith.

For ordering information, please contact:
South Carolina Department of Transportation
Engineering Publications Sales Office
955 Park Street - Room G-19B
Columbia, SC 29201 (803) 737-4533
E-mail: engrpubsales@scdot.org

For comments concerning this map, please contact:
GIS/Mapping - (803) 737-1677
E-mail: GISMapping@scdot.org

ROAD SYSTEM

INTERSTATE - - - - - 95959
U.S. ROUTE - - - - - 99999
S.C. ROUTE - - - - - 99999
SECONDARY ROUTE - - - - - 99999
EXIT NUMBER - - - - - 99999
INTERSTATE - - - - - 99999
U.S. & S.C. - - - - - 99999
SECONDARY - - - - - 99999
COUNTY - - - - - 99999
PRIVATE - - - - - 99999
RAILROAD - - - - - 99999
GENERAL HIGHWAY BRIDGE - - - - - 99999
BRIDGES OVER 150' ARE SHOWN AT ACTUAL SCALE

BOUNDARY & HYDROGRAPHY

NARROW STREAM - - - - - 99999
WIDE STREAM OR RIVER - - - - - 99999
RESERVOIR, POND OR LAKE - - - - - 99999
WETLAND OR MARSH - - - - - 99999
STATE LINE - - - - - 99999
COUNTY LINE - - - - - 99999
INCORPORATED AREA - - - - - 99999
EXTENT OF LARGE SCALE MAP - - - - - 99999
MILITARY INSTALLATIONS AND GOVERNMENT INSTITUTIONS - - - - - 99999
NATIONAL AND STATE FORESTS, STATE PARKS, AND NATIONAL WILDLIFE REFUGES - - - - - 99999

MAP FEATURES

PARK AND RIDE - - - - - 99999
ARMORY - - - - - 99999
CHURCH - - - - - 99999
CHURCH AND CEMETERY - - - - - 99999
COURTHOUSE - - - - - 99999
AIRPORT COMPLETE FACILITIES - - - - - 99999
SCDOT DISTRICT OFFICE / MAINTENANCE SHOP - - - - - 99999
HOSPITAL - - - - - 99999
SCHOOL - - - - - 99999
POINT OF INTEREST - - - - - 99999
CEMETERY - - - - - 99999
WELCOME CENTER AND REST AREA - - - - - 99999
AIRPORT LIMITED FACILITIES - - - - - 99999

TRAFFIC
STATION NUMBER.....111
TRAFFIC COUNT STATION.....▲

N
W
E
S

123456789101112131415161718192021222324252627282930313233343536


CHARLESTON URBAN AREA SHEET 29



Created Date: 2015 Revised Date:

TRAFFIC COUNT STATIONS
SHEET 30
CHARLESTON URBAN AREA

PREPARED BY THE
SOUTH CAROLINA DEPARTMENT OF TRANSPORTATION
IN COOPERATION WITH THE
U.S. DEPARTMENT OF TRANSPORTATION
FEDERAL HIGHWAY ADMINISTRATION



The South Carolina Department of Transportation makes no representations or warranties, implied or expressed, concerning the accuracy, completeness, reliability, or suitability, for any particular purpose of the information and data contained on this map or any information furnished in connection herewith.

For ordering information, please contact:
South Carolina Department of Transportation
Engineering Publications Sales Office
955 Park Street - Room G-19B
Columbia, SC 29201 (803) 737-4533
E-mail: engrpubsales@scdot.org

For comments concerning this map, please contact:
GIS/Mapping - (803) 737-1677
E-mail: GISMapping@scdot.org

ROAD SYSTEM

- INTERSTATE - [Symbol]
- U.S. ROUTE - [Symbol]
- S.C. ROUTE - [Symbol]
- SECONDARY ROUTE - [Symbol]
- EXIT NUMBER - [Symbol]
- INTERSTATE - [Symbol]
- U.S. & S.C. - [Symbol]
- SECONDARY - [Symbol]
- COUNTY - [Symbol]
- PRIVATE - [Symbol]
- RAILROAD - [Symbol]
- GENERAL HIGHWAY BRIDGE (BETWEEN 20' - 150') - [Symbol]

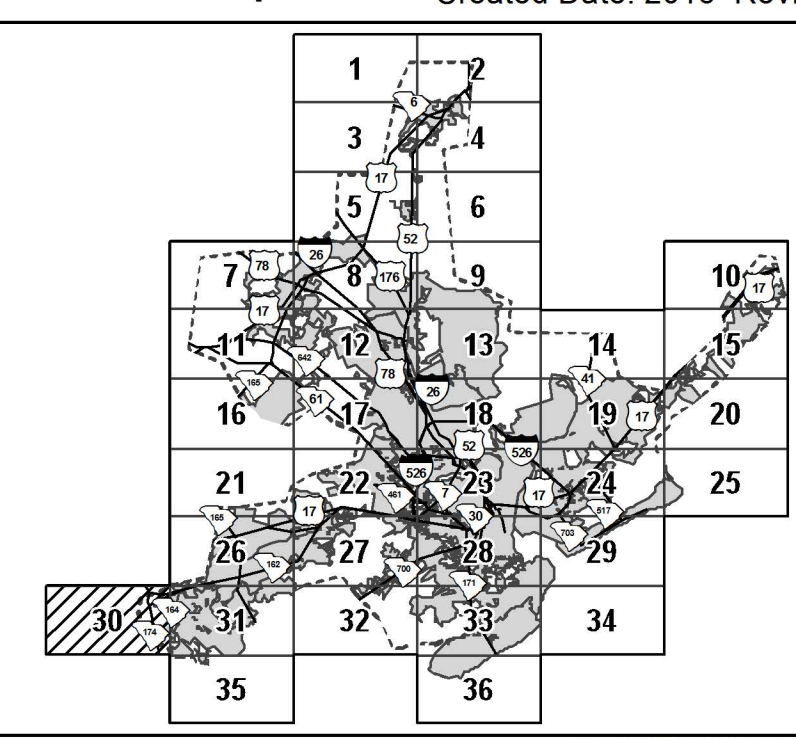

BOUNDARY & HYDROGRAPHY

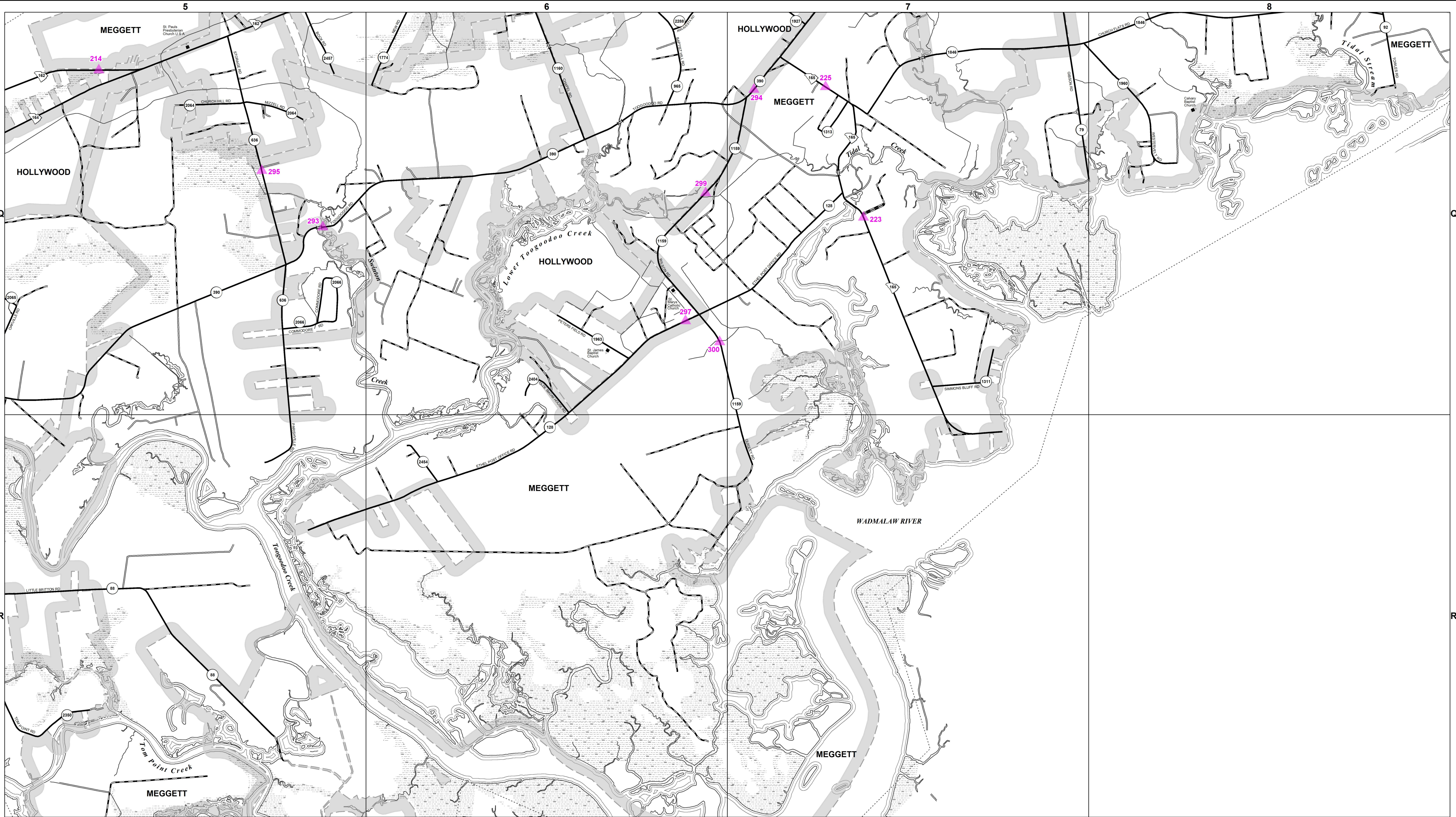
- NARROW STREAM - [Symbol]
- WIDE STREAM OR RIVER - [Symbol]
- RESERVOIR, POND OR LAKE - [Symbol]
- WETLAND OR MARSH - [Symbol]
- STATE LINE - [Symbol]
- COUNTY LINE - [Symbol]
- INCORPORATED AREA - [Symbol]
- EXTENT OF LARGE SCALE MAP - [Symbol]
- MILITARY INSTALLATIONS AND GOVERNMENT INSTITUTIONS - [Symbol]
- NATIONAL AND STATE FORESTS, STATE PARKS, AND NATIONAL WILDLIFE REFUGES - [Symbol]

MAP FEATURES

- PARK AND RIDE - [Symbol]
- ARMORY - [Symbol]
- CHURCH - [Symbol]
- CHURCH AND CEMETERY - [Symbol]
- COURTHOUSE - [Symbol]
- AIRPORT COMPLETE FACILITIES - [Symbol]
- SCDOT DISTRICT OFFICE / MAINTENANCE SHOP - [Symbol]
- HOSPITAL - [Symbol]
- SCHOOL - [Symbol]
- POINT OF INTEREST - [Symbol]
- CEMETERY - [Symbol]
- WELCOME CENTER AND REST AREA - [Symbol]
- AIRPORT LIMITED FACILITIES - [Symbol]

TRAFFIC
STATION NUMBER.....111
TRAFFIC COUNT STATION.....

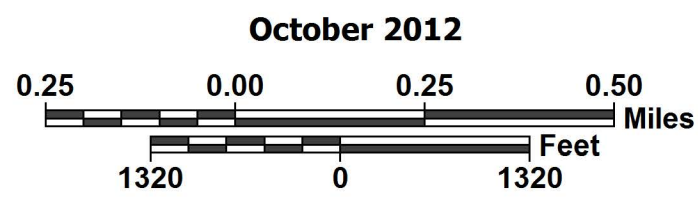




Created Date: 2015 Revised Date:

TRAFFIC COUNT STATIONS
SHEET 31
CHARLESTON URBAN AREA

PREPARED BY THE
SOUTH CAROLINA DEPARTMENT OF TRANSPORTATION
IN COOPERATION WITH THE
U.S. DEPARTMENT OF TRANSPORTATION
FEDERAL HIGHWAY ADMINISTRATION



SCDOT
www.scdot.org

The South Carolina Department of Transportation makes no representations or warranties, implied or expressed, concerning the accuracy, completeness, reliability, or suitability, for any particular purpose of the information and data contained on this map or any information furnished in connection herewith.

For ordering information, please contact:
South Carolina Department of Transportation
Engineering Publications Sales Office
955 Park Street - Room G-19B
Columbia, SC 29201 (803) 737-4533
E-mail: engrpubsales@scdot.org

For comments concerning this map, please contact:
GIS/Mapping - (803) 737-1677
E-mail: GISMapping@scdot.org

ROAD SYSTEM

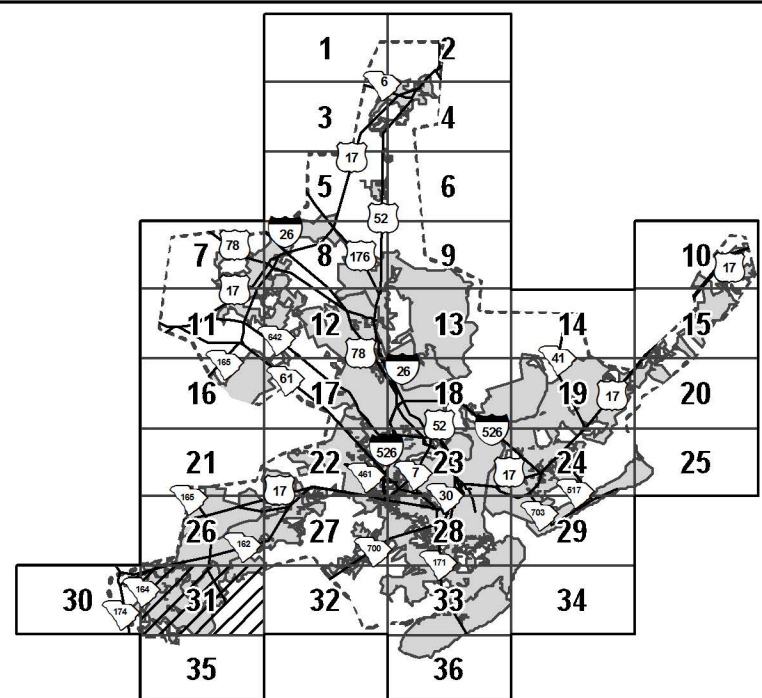

- INTERSTATE - - - - -
- U.S. ROUTE - - - - -
- S.C. ROUTE - - - - -
- SECONDARY ROUTE - - - - -
- EXIT NUMBER - - - - -
- INTERSTATE - - - - -
- U.S. & S.C. - - - - -
- SECONDARY - - - - -
- COUNTY - - - - -
- PRIVATE - - - - -
- RAILROAD - - - - -
- GENERAL HIGHWAY BRIDGE - - - - -
- (BETWEEN 20' - 150') - - - - -
- BRIDGES OVER 150' ARE SHOWN AT ACTUAL SCALE

BOUNDARY & HYDROGRAPHY

- NARROW STREAM - - - - -
- WIDE STREAM OR RIVER - - - - -
- RESERVOIR, POND OR LAKE - - - - -
- WETLAND OR MARSH - - - - -
- STATE LINE - - - - -
- COUNTY LINE - - - - -
- INCORPORATED AREA - - - - -
- EXTENT OF LARGE SCALE MAP - - - - -
- MILITARY INSTALLATIONS AND GOVERNMENT INSTITUTIONS - - - - -
- NATIONAL AND STATE FORESTS, STATE PARKS, AND NATIONAL WILDLIFE REFUGES - - - - -

MAP FEATURES

- PARK AND RIDE - - - - -
- ARMORY - - - - -
- CHURCH - - - - -
- CHURCH AND CEMETERY - - - - -
- COURTHOUSE - - - - -
- AIRPORT COMPLETE FACILITIES - - - - -
- SCDOT DISTRICT OFFICE / MAINTENANCE SHOP - - - - -
- HOSPITAL - - - - -
- SCHOOL - - - - -
- POINT OF INTEREST - - - - -
- CEMETERY - - - - -
- WELCOME CENTER AND REST AREA - - - - -
- AIRPORT LIMITED FACILITIES - - - - -
- TRAFFIC STATION NUMBER - - - - -
- TRAFFIC COUNT STATION - - - - -

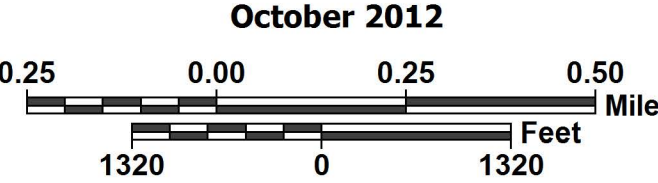




Created Date: 2015 Revised Date:

TRAFFIC COUNT STATIONS
SHEET 32
CHARLESTON URBAN AREA

PREPARED BY THE
SOUTH CAROLINA DEPARTMENT OF TRANSPORTATION
IN COOPERATION WITH THE
U.S. DEPARTMENT OF TRANSPORTATION
FEDERAL HIGHWAY ADMINISTRATION



www.scdot.org

The South Carolina Department of Transportation makes no representations or warranties, implied or expressed, concerning the accuracy, completeness, reliability, or suitability, for any particular purpose of the information and data contained on this map or any information furnished in connection herewith.

For ordering information, please contact:
South Carolina Department of Transportation
Engineering Publications Sales Office
955 Park Street - Room G-198
Columbia, SC 29201 (803) 737-4533
E-mail: engrpubsales@scdot.org

For comments concerning this map, please contact:
GIS/Mapping - (803) 737-1677
E-mail: GISMapping@scdot.org

ROAD SYSTEM

- INTERSTATE -
- U.S. ROUTE -
- S.C. ROUTE -
- SECONDARY ROUTE -
- EXIT NUMBER -
- INTERSTATE -
- U.S. & S.C. -
- SECONDARY -
- COUNTY -
- PAVED -
- UNPAVED -
- PRIVATE -
- RAILROAD -
- GENERAL HIGHWAY BRIDGE (BETWEEN 50' - 150') -
- BRIDGES OVER 150' ARE SHOWN AT ACTUAL SCALE

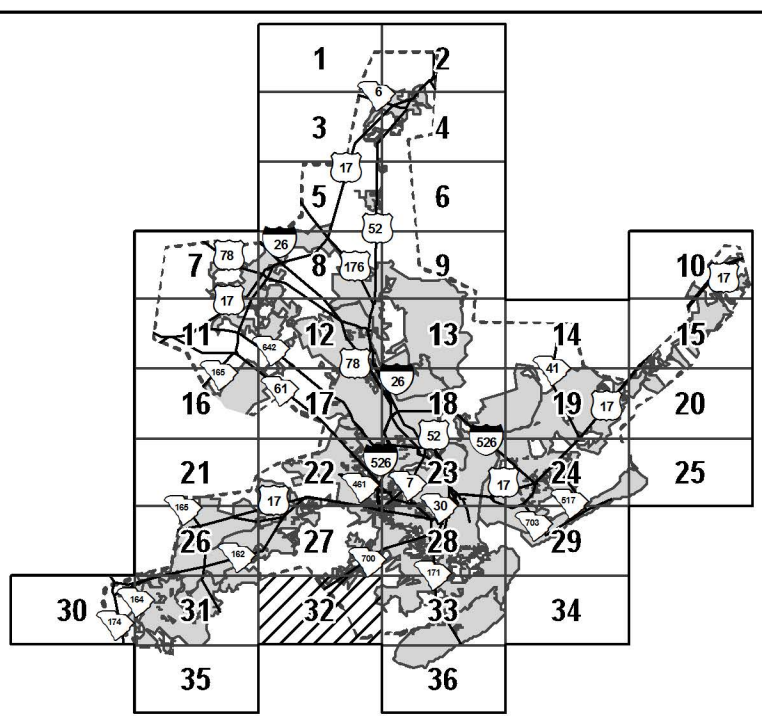

BOUNDARY & HYDROGRAPHY

- NARROW STREAM -
- WIDE STREAM OR RIVER -
- RESERVOIR, POND OR LAKE -
- WETLAND OR MARSH -
- STATE LINE -
- COUNTY LINE -
- INCORPORATED AREA -
- EXTENT OF LARGE SCALE MAP -
- MILITARY INSTALLATIONS AND GOVERNMENT INSTITUTIONS -
- NATIONAL AND STATE FORESTS, STATE PARKS, AND NATIONAL WILDLIFE REFUGES -

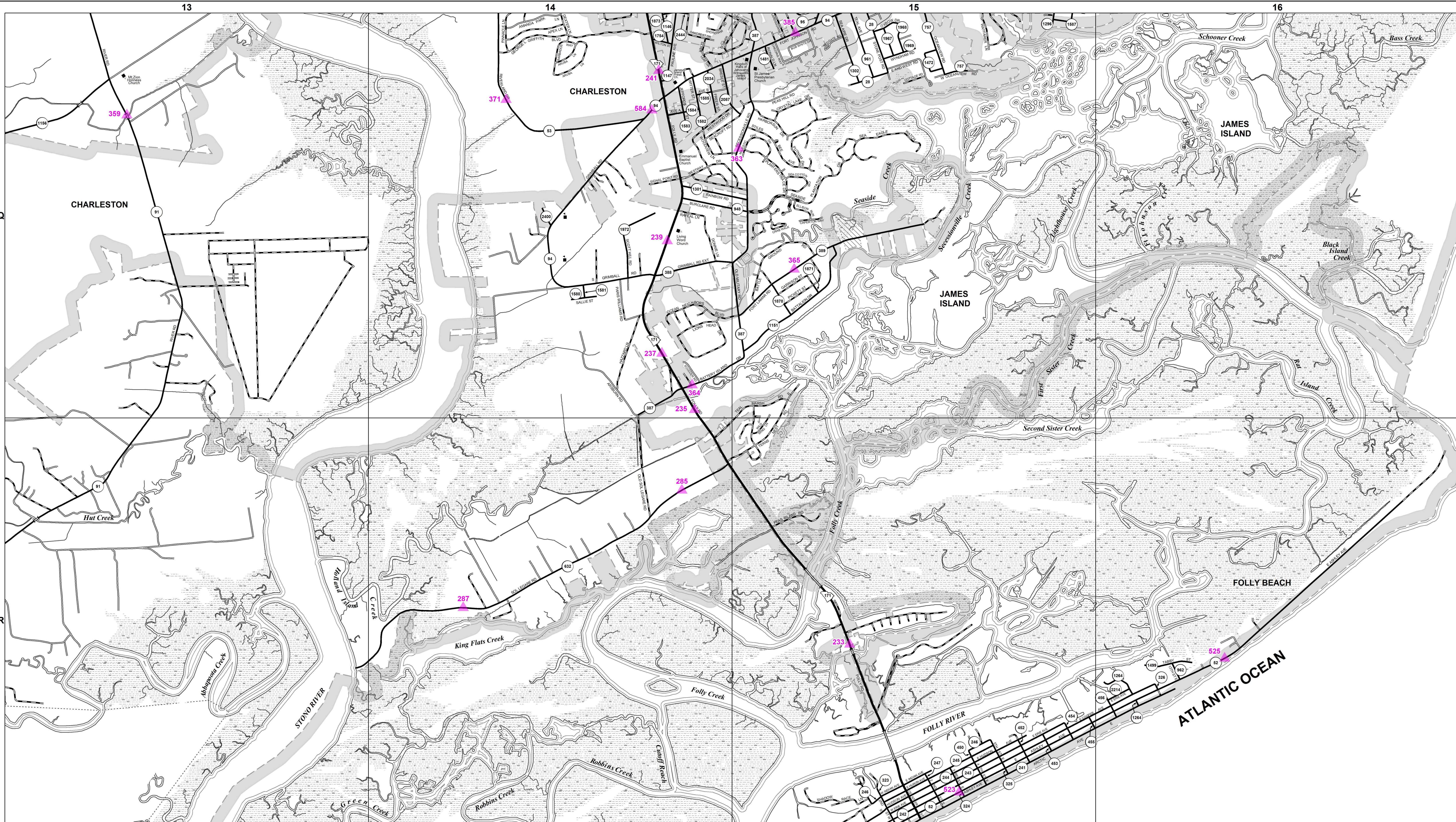
MAP FEATURES

- PARK AND RIDE -
- ARMORY -
- CHURCH -
- CHURCH AND CEMETERY -
- COURTHOUSE -
- AIRPORT COMPLETE FACILITIES -
- SCDOT DISTRICT OFFICE / MAINTENANCE SHOP -
- HOSPITAL -
- SCHOOL -
- POINT OF INTEREST -
- CEMETERY -
- WELCOME CENTER AND REST AREA -
- AIRPORT LIMITED FACILITIES -

TRAFFIC
STATION NUMBER.....111
TRAFFIC COUNT STATION.....



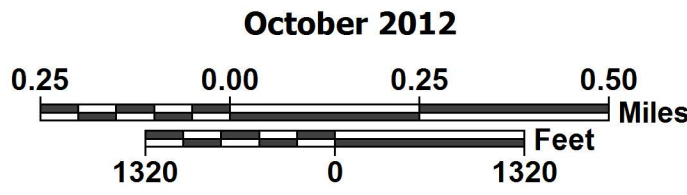
CHARLESTON URBAN AREA SHEET 32



Created Date: 2015 Revised Date:

TRAFFIC COUNT STATIONS
SHEET 33
CHARLESTON URBAN AREA

PREPARED BY THE
SOUTH CAROLINA DEPARTMENT OF TRANSPORTATION
IN COOPERATION WITH THE
U.S. DEPARTMENT OF TRANSPORTATION
FEDERAL HIGHWAY ADMINISTRATION



The South Carolina Department of Transportation makes no representations or warranties, implied or expressed, concerning the accuracy, completeness, reliability, or suitability, for any particular purpose of the information and data contained on this map or any information furnished in connection herewith.

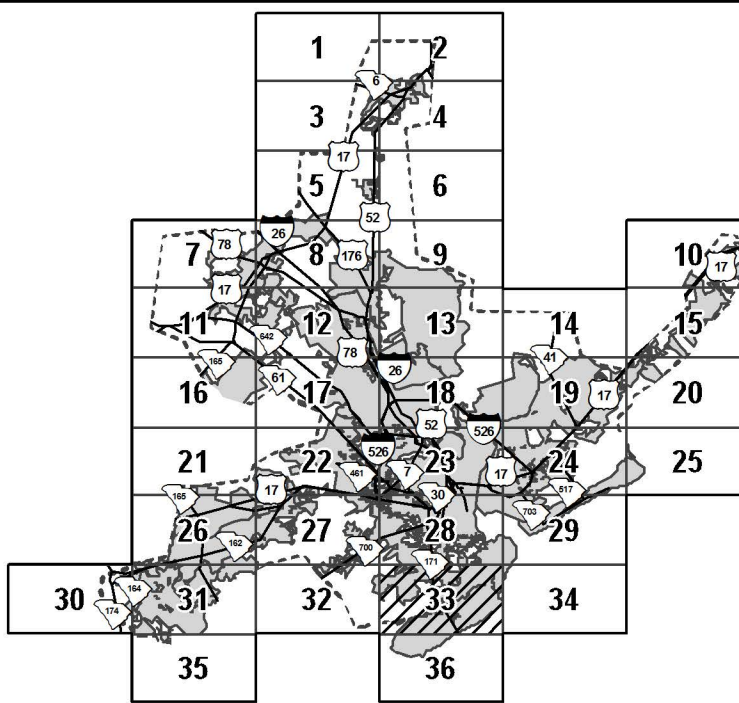

For ordering information, please contact:
South Carolina Department of Transportation
Engineering Publications Sales Office
955 Park Street - Room G-198
Columbia, SC 29201
E-mail: engrpubsales@scdot.org

For comments concerning this map, please contact:
GIS/Mapping - (803) 737-1677
E-mail: GISMapping@scdot.org

- ROAD SYSTEM
- INTERSTATE
 - U.S. ROUTE
 - S.C. ROUTE
 - SECONDARY ROUTE
 - EXIT NUMBER
 - INTERSTATE
 - U.S. & S.C.
 - U.S. & S.C. DIVIDED
 - SECONDARY UNPAVED
 - COUNTY UNPAVED
 - PRIVATE
 - RAILROAD
 - GENERAL HIGHWAY BRIDGE (BETWEEN 20' - 150')
 - BRIDGES OVER 150' ARE SHOWN AT ACTUAL SCALE

- BOUNDARY & HYDROGRAPHY
- NARROW STREAM
 - WIDE STREAM OR RIVER
 - RESERVOIR, POND OR LAKE
 - WETLAND OR MARSH
 - STATE LINE
 - COUNTY LINE
 - INCORPORATED AREA
 - EXTENT OF LARGE SCALE MAP
 - MILITARY INSTALLATIONS AND GOVERNMENT INSTITUTIONS
 - NATIONAL AND STATE FORESTS, STATE PARKS, AND NATIONAL WILDLIFE REFUGES

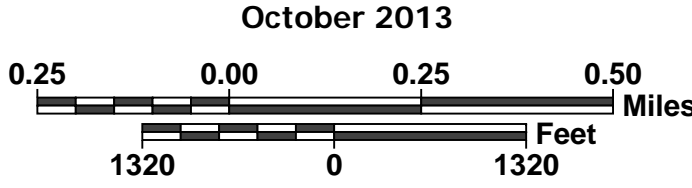
- MAP FEATURES
- PARK AND RIDE
 - ARMORY
 - CHURCH
 - CHURCH AND CEMETERY
 - COURTHOUSE
 - AIRPORT COMPLETE FACILITIES
 - SCDOT DISTRICT OFFICE / MAINTENANCE SHOP
 - HOSPITAL
 - SCHOOL
 - POINT OF INTEREST
 - CEMETERY
 - WELCOME CENTER AND REST AREA
 - AIRPORT LIMITED FACILITIES
 - TRAFFIC STATION NUMBER
 - TRAFFIC COUNT STATION





General Highway System
SHEET 35
CHARLESTON URBAN AREA

PREPARED BY THE
SOUTH CAROLINA DEPARTMENT OF TRANSPORTATION
IN COOPERATION WITH THE
U.S. DEPARTMENT OF TRANSPORTATION
FEDERAL HIGHWAY ADMINISTRATION

















www.scdot.org

The South Carolina Department of Transportation makes no representations or warranties, implied or expressed, concerning the accuracy, completeness, reliability, or suitability, for any particular purpose of the information and data contained on this map or any information furnished in connection herewith.











For ordering information, please contact:
South Carolina Department of Transportation
Engineering Publications Sales Office
955 Park Street - Room G-19B
Columbia, SC 29201 (803) 737-4533
E-mail: engrpubsales@scdot.org

For comments concerning this map, please contact:
GIS/Mapping - (803) 737-1677
E-mail: GISMapping@scdot.org








ROAD SYSTEM







INTERSTATE 
U.S. ROUTE 
S.C. ROUTE 
SECONDARY ROUTE 
EXIT NUMBER 
INTERSTATE 
U.S. & S.C. { TWO-LANE 
MULTI-LANE 
DIVIDED 
PAVED 
SECONDARY UNPAVED 
COUNTY { PAVED 
UNPAVED 
PRIVATE 
RAILROAD
GENERAL HIGHWAY BRIDGE
(BETWEEN 20' - 150')
BRIDGES OVER 150' ARE SHOWN AT ACTUAL SCALE

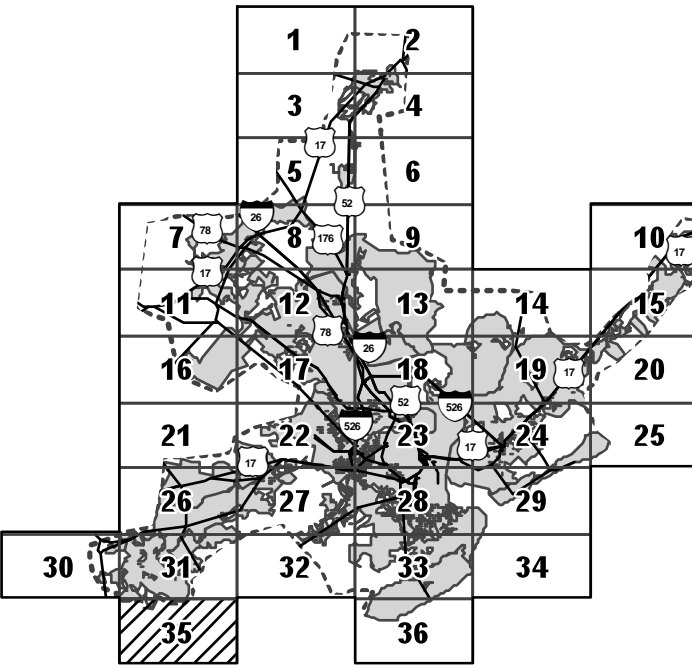

BOUNDARY & HYDROGRAPHY

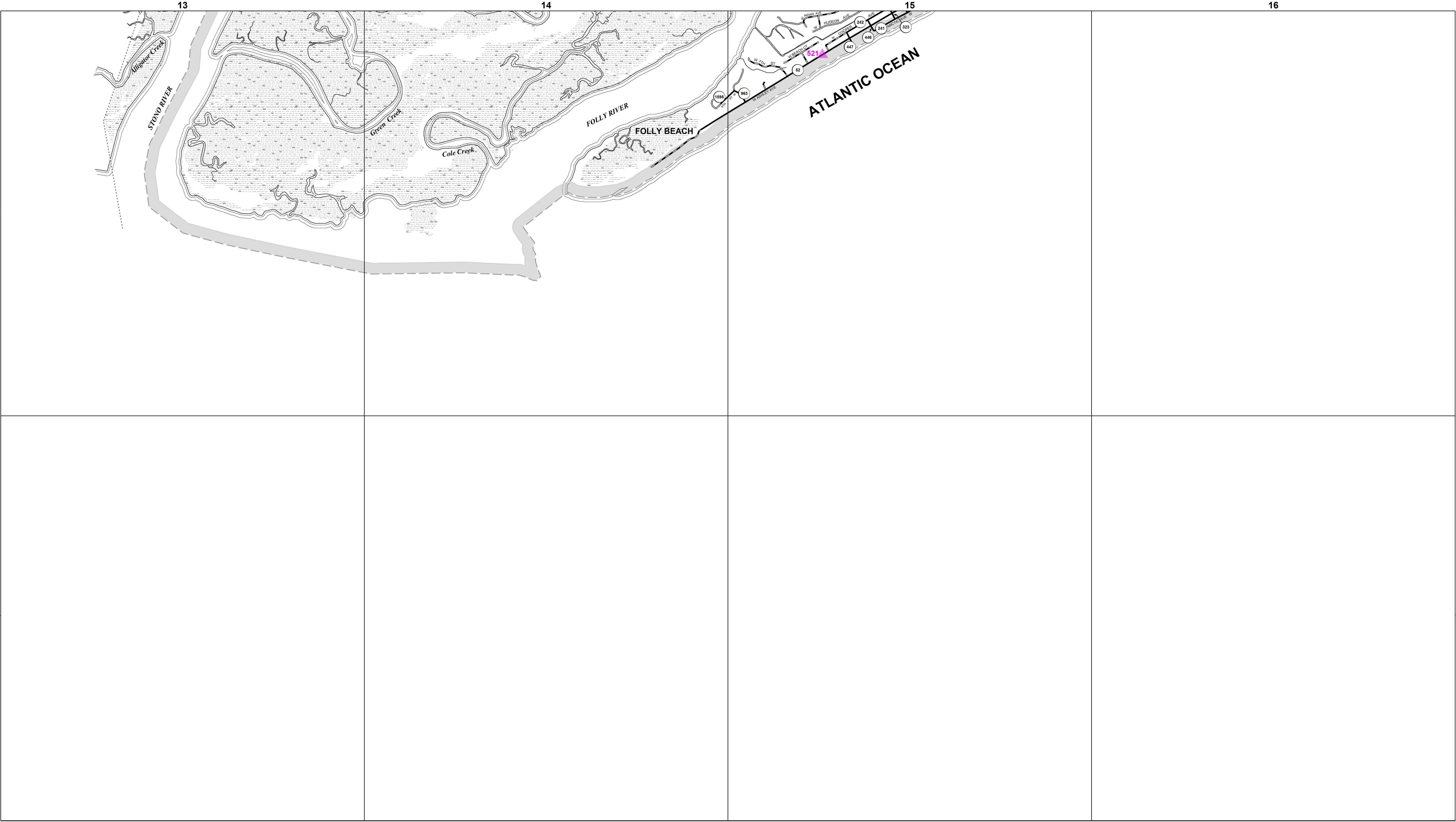
NARROW STREAM 
WIDE STREAM OR RIVER 
RESERVOIR, POND OR LAKE 
WETLAND OR MARSH 
STATE LINE 
COUNTY LINE 
INCORPORATED AREA 
EXTENT OF LARGE SCALE MAP 
MILITARY INSTALLATIONS AND
GOVERNMENT INSTITUTIONS 
NATIONAL AND STATE FORESTS,
STATE PARKS, AND NATIONAL
WILDLIFE REFUGES 

MAP FEATURES

PARK AND RIDE 
ARMORY 
CHURCH 
CHURCH AND
CEMETERY 
COURTHOUSE 
AIRPORT COMPLETE
FACILITIES 
SCDOT DISTRICT OFFICE /
MAINTENANCE SHOP 

HOSPITAL 
SCHOOL 
POINT OF INTEREST 
CEMETERY 
WELCOME CENTER
AND REST AREA 
AIRPORT LIMITED
FACILITIES 



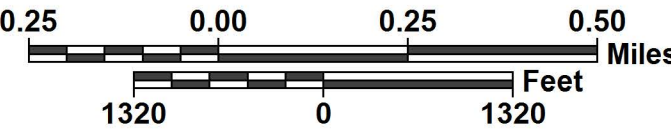


13 14 15 16 Created Date: 2015 Revised Date:

TRAFFIC COUNT STATIONS
SHEET 36
CHARLESTON URBAN AREA

PREPARED BY THE
SOUTH CAROLINA DEPARTMENT OF TRANSPORTATION
IN COOPERATION WITH THE
U.S. DEPARTMENT OF TRANSPORTATION
FEDERAL HIGHWAY ADMINISTRATION

October 2012



The South Carolina Department of Transportation makes no representations or warranties, implied or expressed, concerning the accuracy, completeness, reliability, or suitability, for any particular purpose of the information and data contained on this map or any information furnished in connection herewith.

For ordering information, please contact:
South Carolina Department of Transportation
Engineering Publications Sales Office
955 Park Street - Room G-198
Columbia, SC 29201 (803) 737-4533
E-mail: engrpubsales@scdot.org

For comments concerning this map, please contact:
GIS/Mapping - (803) 737-1677
E-mail: GISMapping@scdot.org

ROAD SYSTEM

- INTERSTATE - - - - - 999
- U.S. ROUTE - - - - - 999
- S.C. ROUTE - - - - - 999
- SECONDARY ROUTE - - - - - 9999
- EXIT NUMBER - - - - - 9999
- INTERSTATE - - - - - 999
- U.S. & S.C. - - - - - TWO-LANE - - - - - MULTILANE - - - - - DIVIDED - - - - -
- SECONDARY - - - - - PAVED - - - - - UNPAVED - - - - -
- COUNTY - - - - - PAVED - - - - - UNPAVED - - - - -
- PRIVATE - - - - -
- RAILROAD - - - - -
- GENERAL HIGHWAY BRIDGE - - - - - (BETWEEN 20' - 150') - - - - - BRIDGES OVER 150' ARE SHOWN AT ACTUAL SCALE

BOUNDARY & HYDROGRAPHY

- NARROW STREAM - - - - -
- WIDE STREAM OR RIVER - - - - -
- RESERVOIR, POND OR LAKE - - - - -
- WETLAND OR MARSH - - - - -
- STATE LINE - - - - -
- COUNTY LINE - - - - -
- INCORPORATED AREA - - - - -
- EXTENT OF LARGE SCALE MAP - - - - -
- MILITARY INSTALLATIONS AND GOVERNMENT INSTITUTIONS - - - - -
- NATIONAL AND STATE FORESTS, STATE PARKS, AND NATIONAL WILDLIFE REFUGES - - - - -

MAP FEATURES

- PARK AND RIDE - - - - -
- ARMORY - - - - -
- CHURCH - - - - -
- CHURCH AND CEMETERY - - - - -
- COURTHOUSE - - - - -
- AIRPORT COMPLETE FACILITIES - - - - -
- SCDOT DISTRICT OFFICE / MAINTENANCE SHOP - - - - -
- HOSPITAL - - - - -
- SCHOOL - - - - -
- POINT OF INTEREST - - - - -
- CEMETERY - - - - -
- WELCOME CENTER AND REST AREA - - - - -
- AIRPORT LIMITED FACILITIES - - - - -
- TRAFFIC STATION NUMBER - - - - - 111
- TRAFFIC COUNT STATION - - - - -

