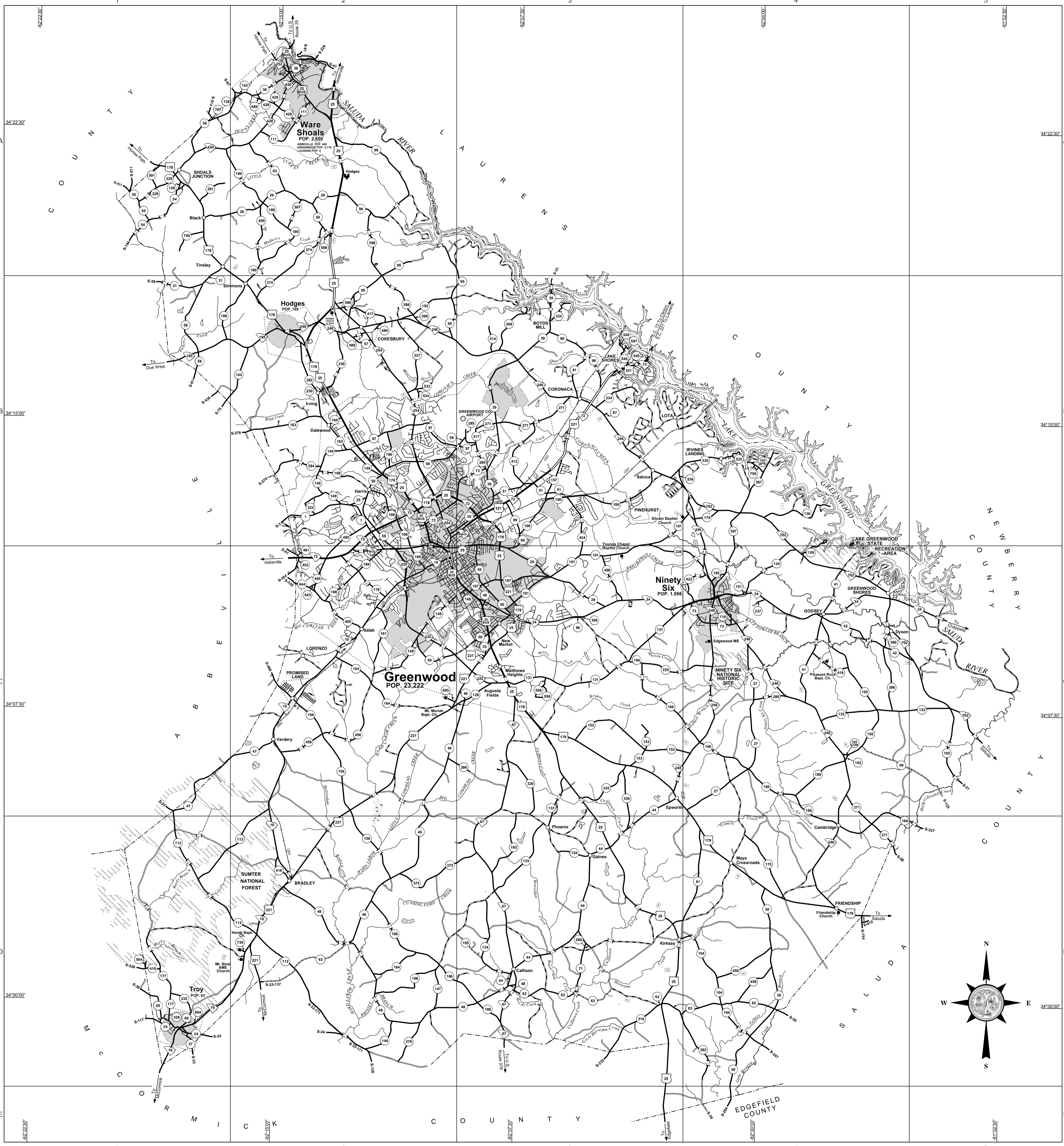


STATE MAINTAINED ROAD INDEX

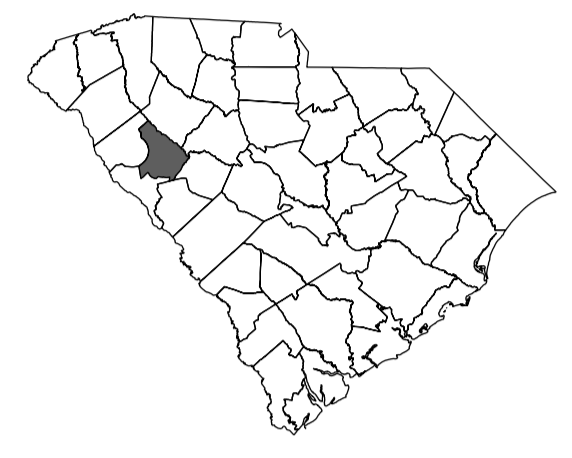
Table listing road indices for State Maintained Roads, Secondary Roads, and Highways, including road numbers and names like Ware Shoals, Ninety Six, and Troy.



General Highway System
GREENWOOD COUNTY
South Carolina

PREPARED BY THE
SOUTH CAROLINA DEPARTMENT OF TRANSPORTATION
IN COOPERATION WITH THE
U.S. DEPARTMENT OF TRANSPORTATION
FEDERAL HIGHWAY ADMINISTRATION

February 1916



SIGNIFICANT FACTS


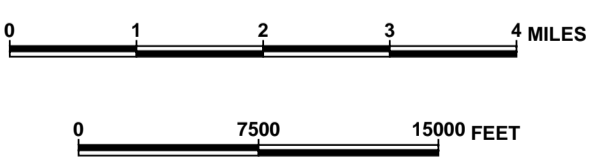
EST. 1897
NAMED FOR THE COUNTY SEAT AND THE PLANTATION
OF AN EARLY RESIDENT, JOHN MCGEEHEE
COUNTY POPULATION 2010 CENSUS 69,661
COUNTY AREA IN SQUARE MILES 456

For ordering information, please contact:
South Carolina Department of Transportation
Engineering Publications Sales Office
955 Park Street - Room 122
Columbia, SC 29201 (803) 737-4533
E-mail: engrpubsales@scdot.org

For comments concerning this map, please contact:
GIS/Mapping - (803) 737-3103

LEGEND

- ROAD SYSTEM: Interstate, U.S. Route, S.C. Route, Secondary Route, etc.
BOUNDARIES: State Line, County Line, etc.
HYDROGRAPHY: Water Stream, Wide Stream or River, etc.
CITIES AND TOWNS: State Capital, County Seat, etc.
MAP FEATURES: Church, School, Point of Interest, etc.
NHS: National Highway System



The South Carolina Department of Transportation makes no representations or warranties, implied or expressed, concerning the accuracy, completeness, reliability, or suitability, for any particular purpose of the information and data contained on this map or any information furnished in connection herewith.