

STATE MAINTAINED ROAD INDEX

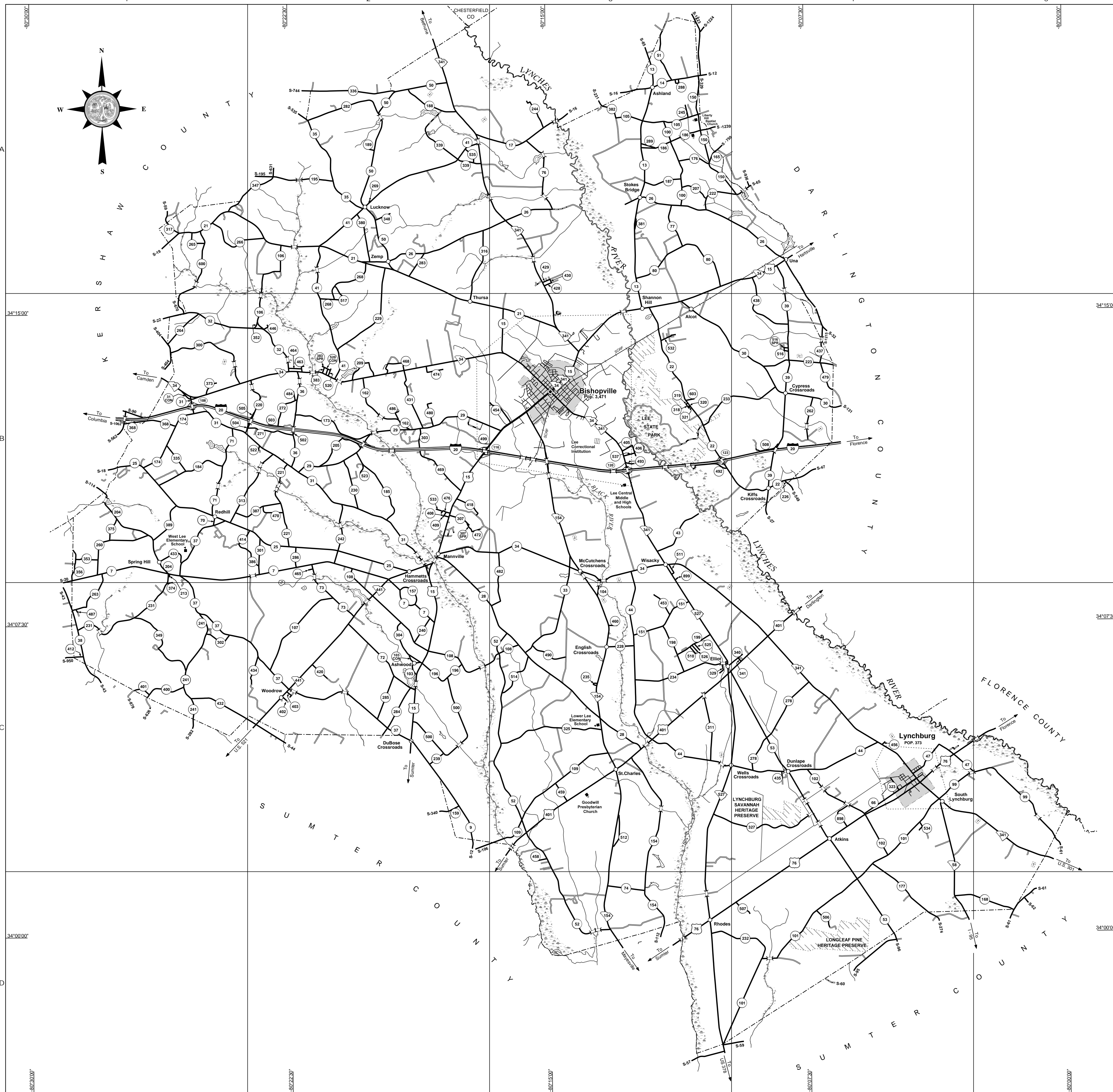
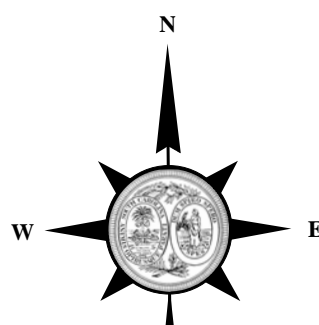
20	B1, B2, B3, B4
15	A3, A4, B2, B3, C2
76	C4, D3
401	C3, C4

US HIGHWAYS

34	B1, B2, B3
58	C4, D4
154	B3, C3, D3
341	A2, A3, B3, C3, C4, C5
441	B2, C2
527	B3, C3, C4, D3

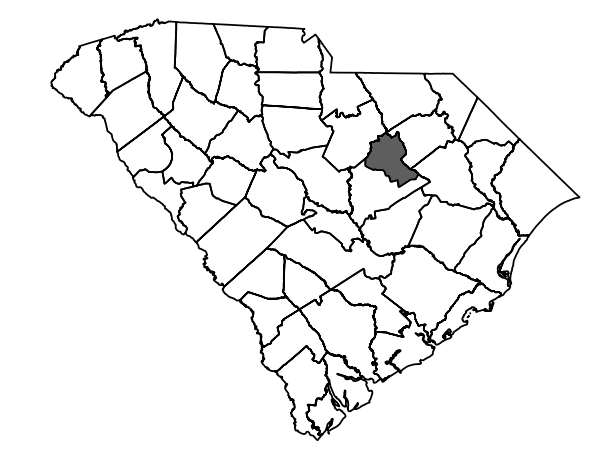
SC HIGHWAYS

7	B1, B2, C2
9	C2
13	A3, B3
14	A3
15	B3
17	A3
21	A1, A2, B2, B3
22	B3, B4
24	LYNCHBURG
25	B1, B2
26	A2, A3, A4
28	B2, C2
29	B2
30	B3, B4
31	B1, B2
32	B1, B2
33	B3, C3
34	B2, B3
35	A2
36	B2
37	B1, C1, C2
38	C1
39	A4, B4
41	A2, B2
44	C3, C4
47	LYNCHBURG
48	BISHOPVILLE
52	B1
53	C3, D3
54	C4, D4
55	BISHOPVILLE
56	BISHOPVILLE
57	BISHOPVILLE
58	BISHOPVILLE
59	BISHOPVILLE
60	BISHOPVILLE
61	BISHOPVILLE
62	BISHOPVILLE
63	BISHOPVILLE
64	BISHOPVILLE
65	SRR
66	C4
67	LYNCHBURG
68	LYNCHBURG
69	LYNCHBURG
70	B1
71	B1
72	C2
73	B2
80	A3
82	BISHOPVILLE
83	BISHOPVILLE
84	BISHOPVILLE
85	SRR
87	BISHOPVILLE
88	BISHOPVILLE
89	BISHOPVILLE
91	BISHOPVILLE
92	BISHOPVILLE
93	LYNCHBURG
94	BISHOPVILLE
94	BISHOPVILLE
94	BISHOPVILLE
94	BISHOPVILLE
99	C5
100	A3
101	C4, D4
102	C4
103	CON
104	C2
106	A3
106	A2, B2
107	C2
108	B2, C2, C3
109	C3
111	BISHOPVILLE
112	SRR
112	BISHOPVILLE
114	BISHOPVILLE
117	BISHOPVILLE
121	LYNCHBURG
124	BISHOPVILLE
124	BISHOPVILLE
125	BISHOPVILLE
126	BISHOPVILLE
127	BISHOPVILLE
128	BISHOPVILLE
129	BISHOPVILLE
140	BISHOPVILLE
142	BISHOPVILLE
143	BISHOPVILLE
144	BISHOPVILLE
145	BISHOPVILLE
146	BISHOPVILLE
147	BISHOPVILLE
150	A3
151	C3
154	C3, D3
157	BISHOPVILLE
159	C2
160	BISHOPVILLE
162	BISHOPVILLE
165	A3
168	C3
170	BISHOPVILLE
171	BISHOPVILLE
172	BISHOPVILLE
173	B2
174	B1
175	LYNCHBURG
176	A3
177	D4
184	B2
185	B2
186	A3
187	A3
188	A2
189	A2
192	SDI
195	A2
196	C2
198	C3
198	C3
199	C3
201	BISHOPVILLE
204	B1
205	B2
207	A3
209	B2
213	CHI
214	LYNCHBURG
215	LYNCHBURG
216	LYNCHBURG
218	BISHOPVILLE
219	BISHOPVILLE
220	B1, B2
221	B2
222	A3, A4
223	B4
226	LYNCHBURG
228	C3
229	B2
230	B2
231	B1, C1
232	D4
233	B4
234	C3
235	CHI
239	C2
240	C2
241	C1
242	B2
243	A3
245	A3
246	BISHOPVILLE
247	BISHOPVILLE
248	BISHOPVILLE
250	BISHOPVILLE
253	BISHOPVILLE
254	BISHOPVILLE
256	BISHOPVILLE
257	BISHOPVILLE



# General Highway System LEE COUNTY South Carolina

PREPARED BY THE  
SOUTH CAROLINA DEPARTMENT OF TRANSPORTATION  
IN COOPERATION WITH THE  
U.S. DEPARTMENT OF TRANSPORTATION  
FEDERAL HIGHWAY ADMINISTRATION  
October 2015



**SIGNIFICANT FACTS**  
EST. 1902  
NAMED FOR ROBERT E. LEE CONFEDERATE COMMANDER  
COUNTY POPULATION 2010 CENSUS 19,220  
COUNTY AREA IN SQUARE MILES 410

For ordering information, please contact:  
South Carolina Department of Transportation  
Engineering Publications Sales Office  
955 Park Street - Room 122  
Columbia, SC 29201 (803) 737-4533  
E-mail: engrpubsales@scdot.org

For comments concerning this map, please contact:  
GIS/Mapping - (803) 737-3103

### LEGEND

#### ROAD SYSTEM

- INTERSTATE ..... 999
- U.S. ROUTE ..... 999
- S.C. ROUTE ..... 999
- SECONDARY ROUTE ..... 999
- BOY ..... 999
- INTERSTATE ..... 999
- U.S. & S.C. ..... 999
- SECONDARY ..... 999
- COUNTY ..... 999
- PRIVATE ..... 999
- ROAD CENTERED ON ..... 999
- RAMP/ROAD ..... 999

#### BOUNDARIES

- STATE LINE ..... 999
- COUNTY LINE ..... 999
- INCORPORATED AREA ..... 999
- EXTENT OF LARGE SCALE MAP ..... 999
- MILITARY INSTALLATIONS AND ..... 999
- NATIONAL AND STATE FORESTS ..... 999
- STATE PARKS AND NATIONAL ..... 999
- WILDLIFE REFUGES ..... 999

#### HYDROGRAPHY

- NARROW STREAM ..... 999
- WIDE STREAM OR RIVER ..... 999
- RESERVOIR, POND OR LAKE ..... 999
- WETLAND OR MARSH ..... 999

#### CITIES AND TOWNS

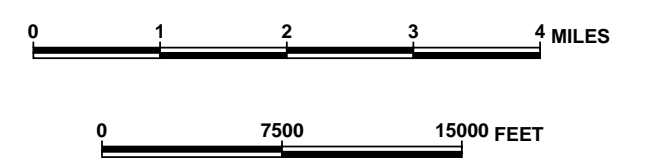
- STATE CAPITAL ..... 999
- COUNTY SEAT ..... 999
- OTHER CITY OR LOCALITY ..... 999

#### MAP FEATURES

- CHURCH ..... 999
- FRANCHISE ..... 999
- CONFESSIONAL INSTITUTION ..... 999
- COURT AND CEMETERY ..... 999
- COURTHOUSE ..... 999
- AIRPORT COMPLETE FACILITIES ..... 999
- AIRPORT LIMITED FACILITIES ..... 999
- ROBOT DETECTED OFFICE/MAINTENANCE Bldg ..... 999
- HOSPITAL ..... 999
- SCHOOL ..... 999
- POINT OF INTEREST ..... 999
- CEMETERY ..... 999
- WELCOME CENTER AND REST AREA ..... 999
- AIRPORT LIMITED FACILITIES ..... 999

#### NHS

- GENERAL HIGHWAY BRIDGE ..... 999
- BRIDGES OVER RFD SHOWN ACTUAL LENGTH ..... 999
- FREIGHT ..... 999



The South Carolina Department of Transportation makes no representations or warranties, implied or expressed, concerning the accuracy, completeness, reliability, or suitability, for any particular purpose of the information and data contained on this map or any information furnished in connection herewith.