



**Functional Classification**  
**SHEET 2**  
**MYRTLE BEACH-SOCASTEE**  
**URBANIZED AREA**

PREPARED BY THE  
 SOUTH CAROLINA DEPARTMENT OF TRANSPORTATION  
 IN COOPERATION WITH THE  
 U.S. DEPARTMENT OF TRANSPORTATION  
 FEDERAL HIGHWAY ADMINISTRATION

MARCH 2015



- Legend**
- Interstates
  - Freeways / Expressways
  - Principle Arterials
  - Minor Arterials
  - Major Collectors
  - Minor Collectors
  - Proposed Routes  
 (Shown Dashed in Color of Functional Classification)
  - Urban Areas

**ROAD SYSTEM**

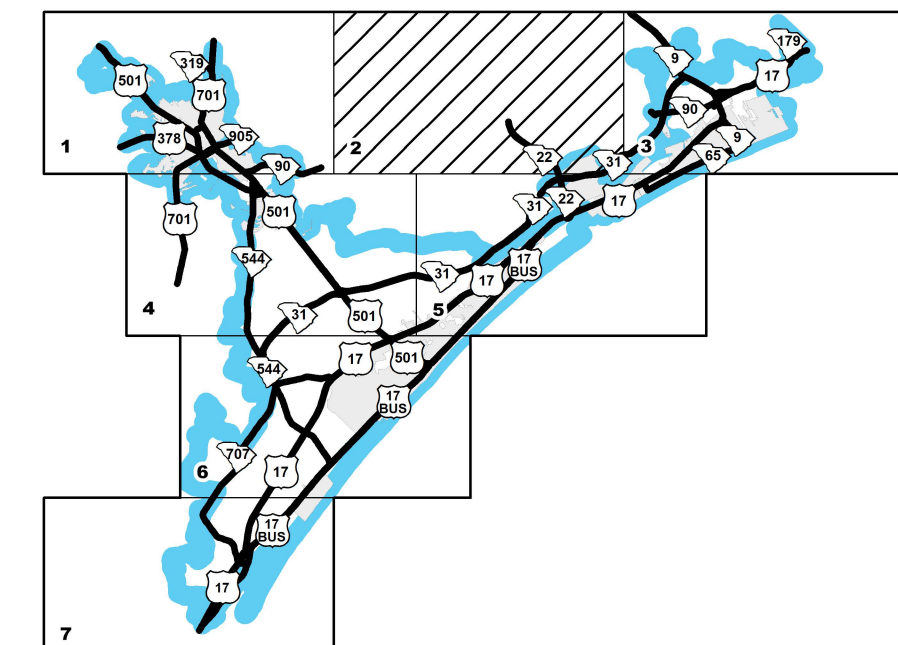
- INTERSTATE .....
- U.S. ROUTE .....
- S.C. ROUTE .....
- SECONDARY ROUTE .....
- INTERSTATE .....
- U.S. & S.C. TWO-LANE .....
- U.S. & S.C. MULTI-LANE .....
- PRIVATE .....
- RAILROAD .....

**BOUNDARY & HYDROGRAPHY**

- NARROW STREAM .....
- WIDE STREAM OR RIVER .....
- RESERVOIR, POND OR LAKE .....
- WETLAND OR MARSH .....
- STATE LINE .....
- COUNTY LINE .....
- INCORPORATED AREA .....
- MILITARY INSTALLATIONS AND GOVERNMENT INSTITUTIONS .....
- NATIONAL AND STATE FORESTS, STATE PARKS, AND NATIONAL WILDLIFE REFUGES .....

**MAP FEATURES**

- PARK AND RIDE .....
- ARMORY .....
- CHURCH .....
- CHURCH AND CEMETERY .....
- COURTHOUSE .....
- AIRPORT COMPLETE FACILITIES .....
- SCDOT DISTRICT OFFICE / MAINTENANCE SHOP .....
- HOSPITAL .....
- SCHOOL .....
- POINT OF INTEREST .....
- CEMETERY .....
- WELCOME CENTER AND REST AREA .....
- AIRPORT LIMITED FACILITIES .....



Approved  
 For Division Administrator  
 By:  
 Federal Highway Administration