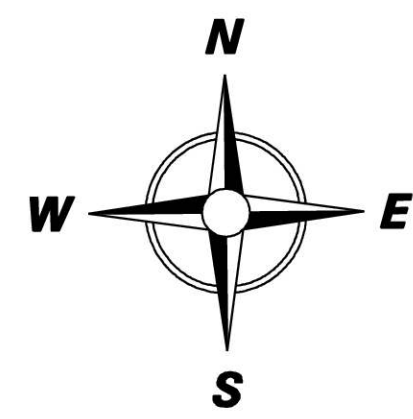
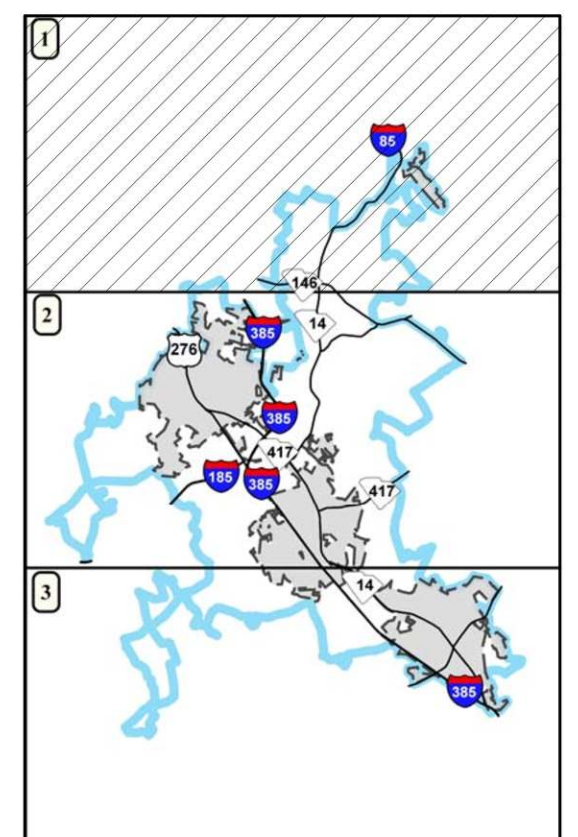


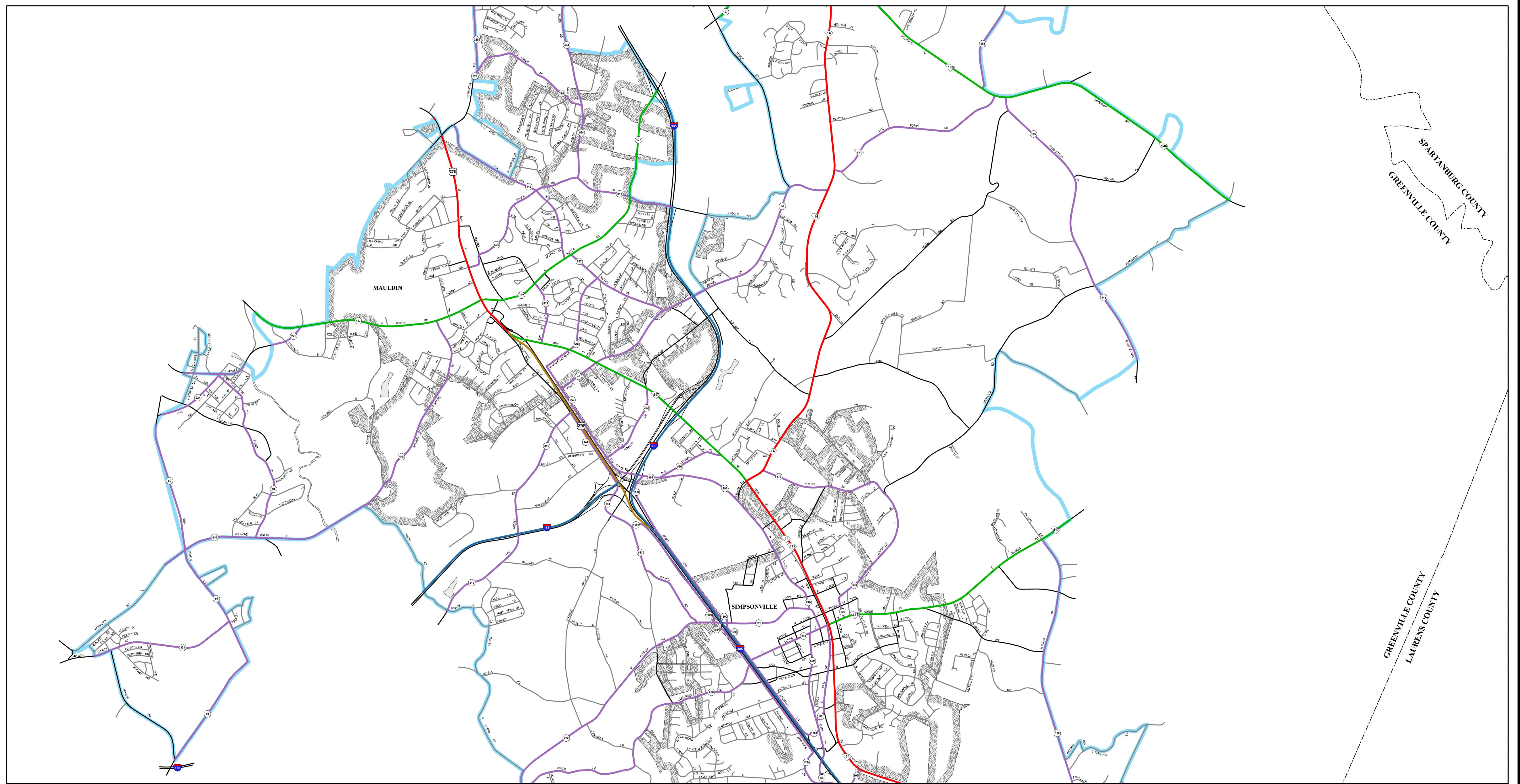
FUNCTIONAL CLASSIFICATION
MAULDIN - SIMPSONVILLE URBANIZED AREA
SHEET 1
 GREENVILLE, LAURENS AND SPARTANBURG COUNTIES
 PREPARED BY
SOUTH CAROLINA DEPARTMENT OF TRANSPORTATION
 IN COOPERATION WITH
 U.S. DEPARTMENT OF TRANSPORTATION
 FEDERAL HIGHWAY ADMINISTRATION
 JUNE 2006

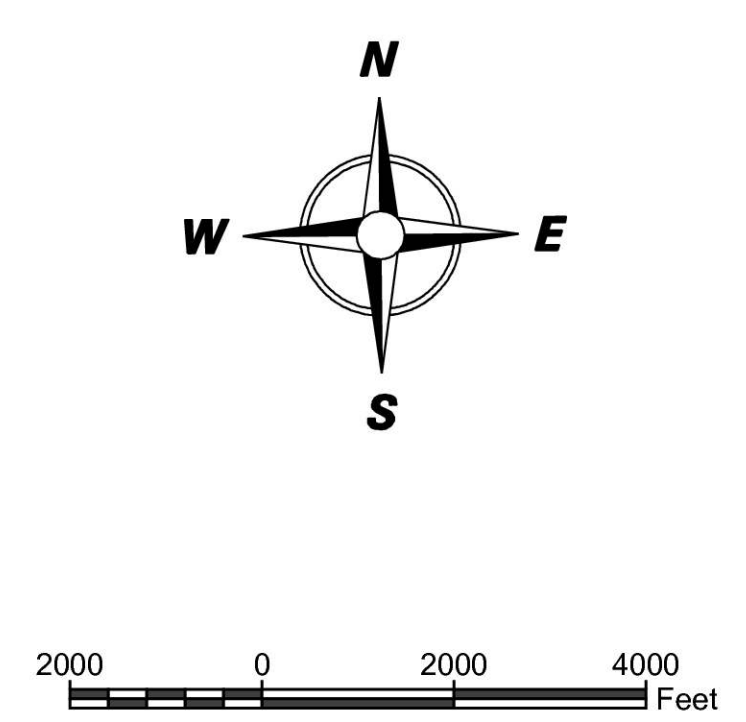
LEGEND

- | | | |
|--|------------------------|-----------------|
| Interstates | State Maintained Roads | Rivers & Lakes |
| Freeways / Expressways | Other Roads | Urban Area |
| Principal Arterials | SHIELDS | Municipal Areas |
| Minor Arterials | I- | County Boundary |
| Collectors | US | |
| <small>Proposed Routes (Shown Dashed in color of Functional Classification)</small> | SC | |
| | S- | |



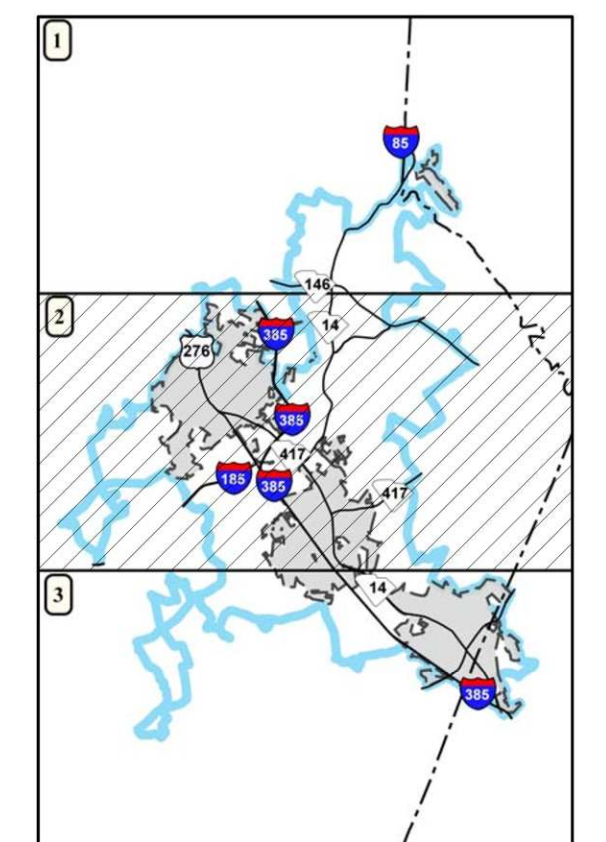


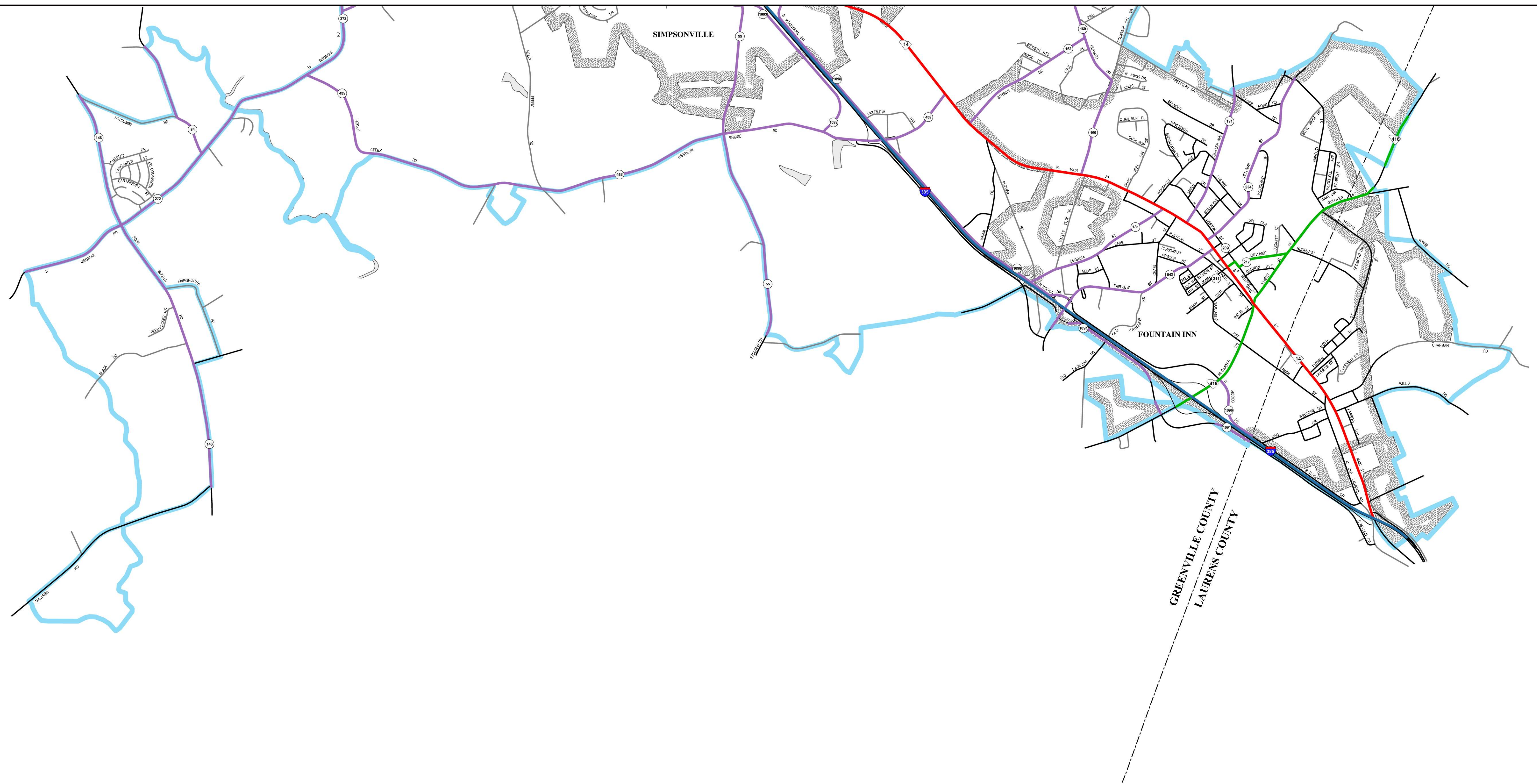
FUNCTIONAL CLASSIFICATION
MAULDIN - SIMPSONVILLE URBANIZED AREA
SHEET 2
 GREENVILLE, LAURENS AND SPARTANBURG COUNTIES
 PREPARED BY
SOUTH CAROLINA DEPARTMENT OF TRANSPORTATION
 IN COOPERATION WITH
 U.S. DEPARTMENT OF TRANSPORTATION
 FEDERAL HIGHWAY ADMINISTRATION
 JUNE 2006




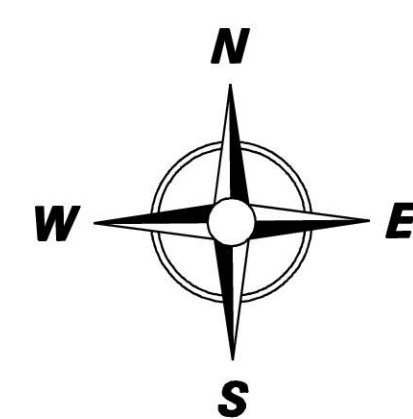
LEGEND

| | | |
|--|------------------------|-----------------------|
| FUNCTIONAL CLASSIFICATION | TRANSPORTATION | OTHER FEATURES |
| Interstates | State Maintained Roads | Rivers & Lakes |
| Freeways / Expressways | Other Roads | Urban Area |
| Principal Arterials | I- | Municipal Areas |
| Minor Arterials | US | County Boundary |
| Collectors | SC | |
| Proposed Routes (Shown Dashed in color of Functional Classification) | S- | |





FUNCTIONAL CLASSIFICATION
MAULDIN - SIMPSONVILLE URBANIZED AREA
SHEET 3
 GREENVILLE, LAURENS AND SPARTANBURG COUNTIES
 PREPARED BY
SOUTH CAROLINA DEPARTMENT OF TRANSPORTATION
 IN COOPERATION WITH
 U.S. DEPARTMENT OF TRANSPORTATION
FEDERAL HIGHWAY ADMINISTRATION
 JUNE 2006




LEGEND

| FUNCTIONAL CLASSIFICATION | TRANSPORTATION | OTHER FEATURES |
|--|------------------------|-----------------|
| Interstates | State Maintained Roads | Rivers & Lakes |
| Freeways / Expressways | Other Roads | Urban Area |
| Principal Arterials | I- | Municipal Areas |
| Minor Arterials | US | County Boundary |
| Collectors | SC | |
| Proposed Routes (Shown Dashed in color of Functional Classification) | S- | |

