
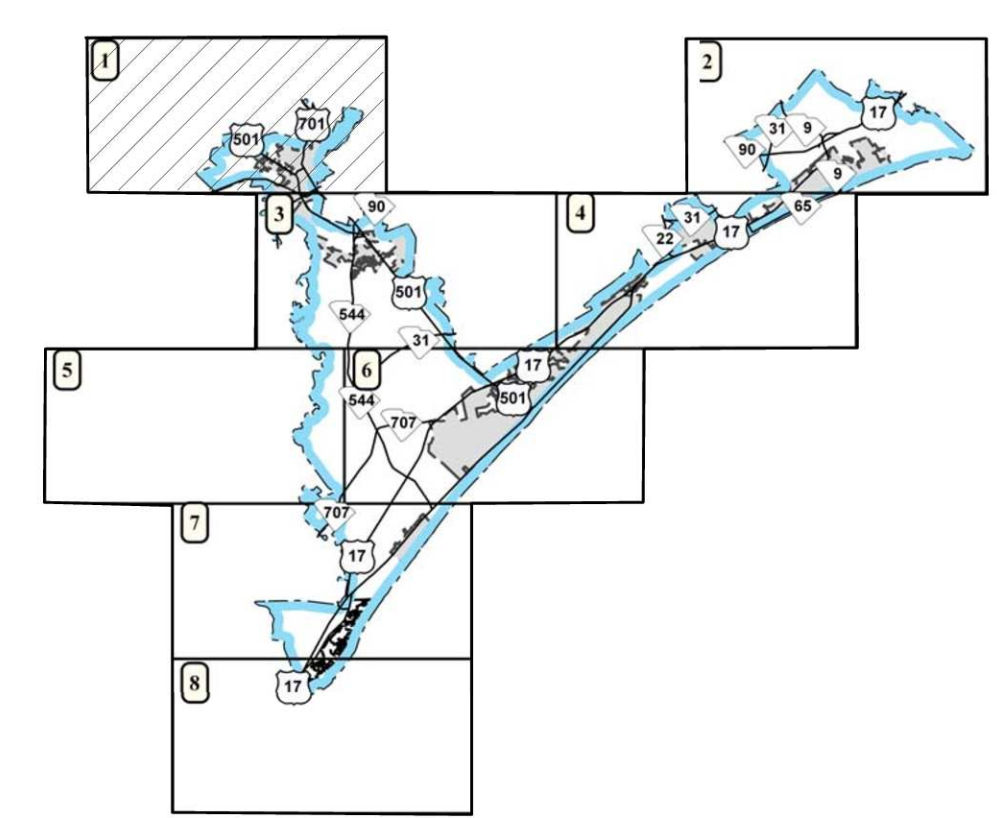


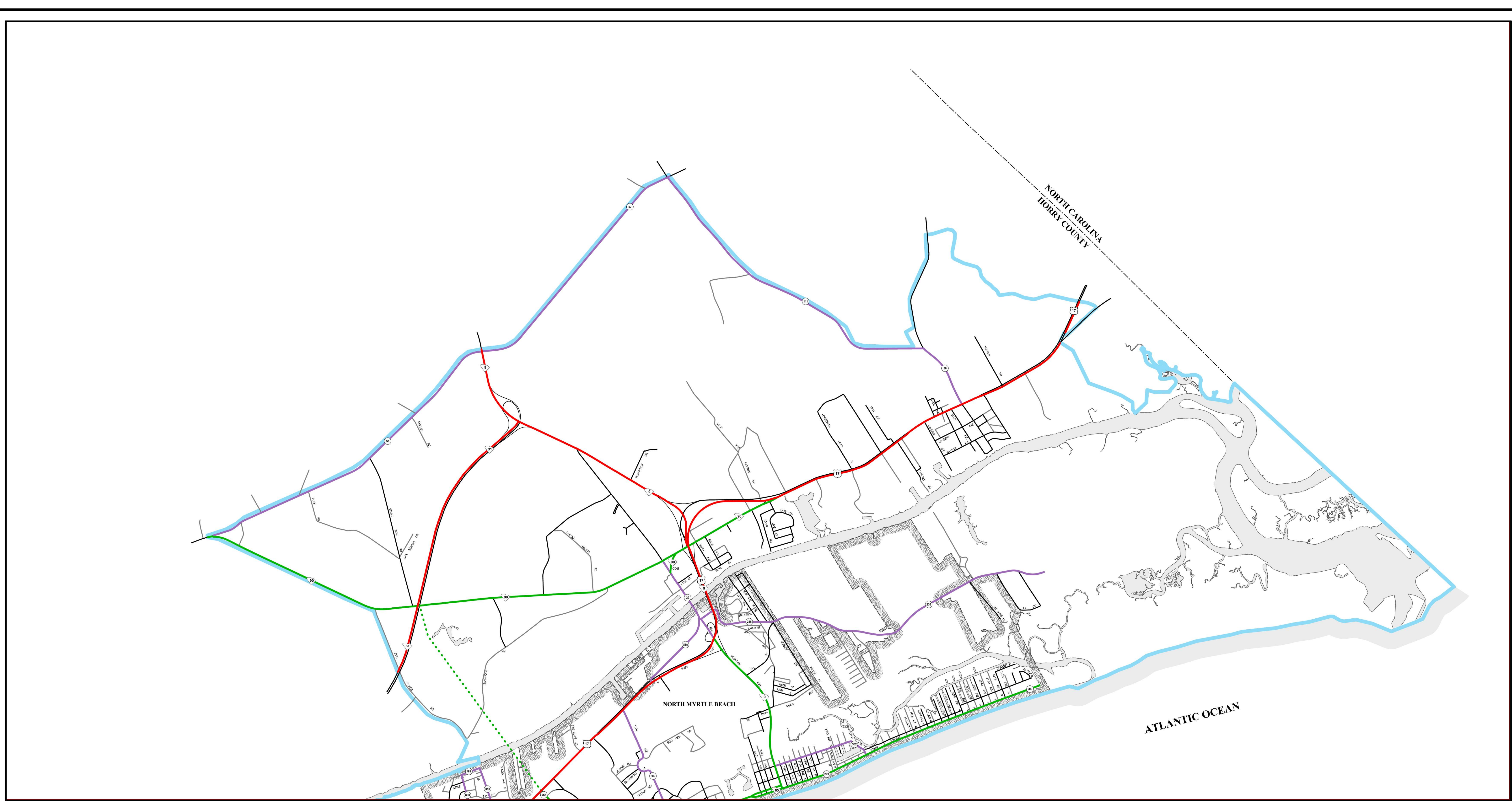
FUNCTIONAL CLASSIFICATION
MYRTLE BEACH URBANIZED AREA
 SHEET 1
 GEORGETOWN AND HORRY COUNTIES
 PREPARED BY
SOUTH CAROLINA DEPARTMENT OF TRANSPORTATION
 IN COOPERATION WITH
U.S. DEPARTMENT OF TRANSPORTATION
FEDERAL HIGHWAY ADMINISTRATION
 JUNE 2006
SCDOT



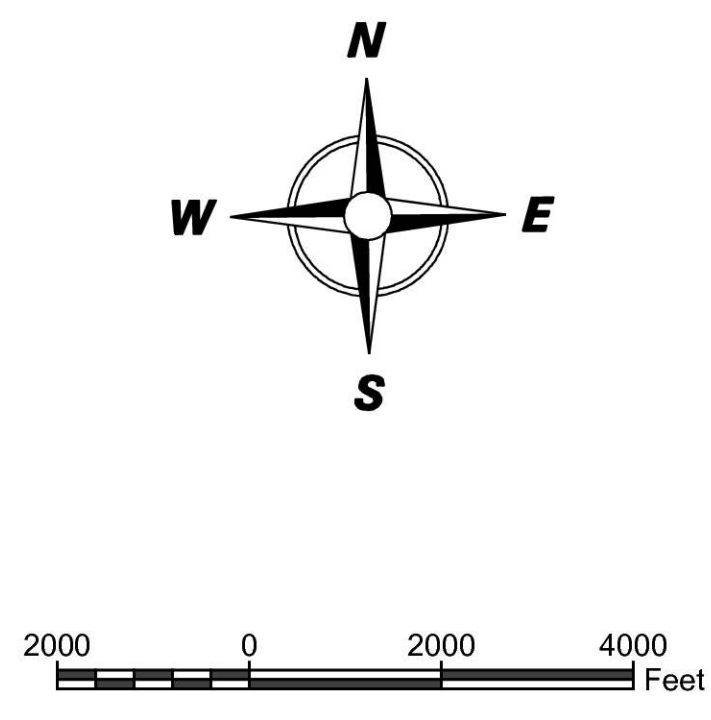
LEGEND

- | FUNCTIONAL CLASSIFICATION | TRANSPORTATION | OTHER FEATURES |
|---|------------------------|-----------------|
| Interstates | State Maintained Roads | Rivers & Lakes |
| Freeways / Expressways | Other Roads | Urban Area |
| Principal Arterials | I- | Municipal Areas |
| Minor Arterials | US | County Boundary |
| Collectors | S- | |
| <small>Proposed Routes (Shown Dashed in color of Functional Classification)</small> | | |

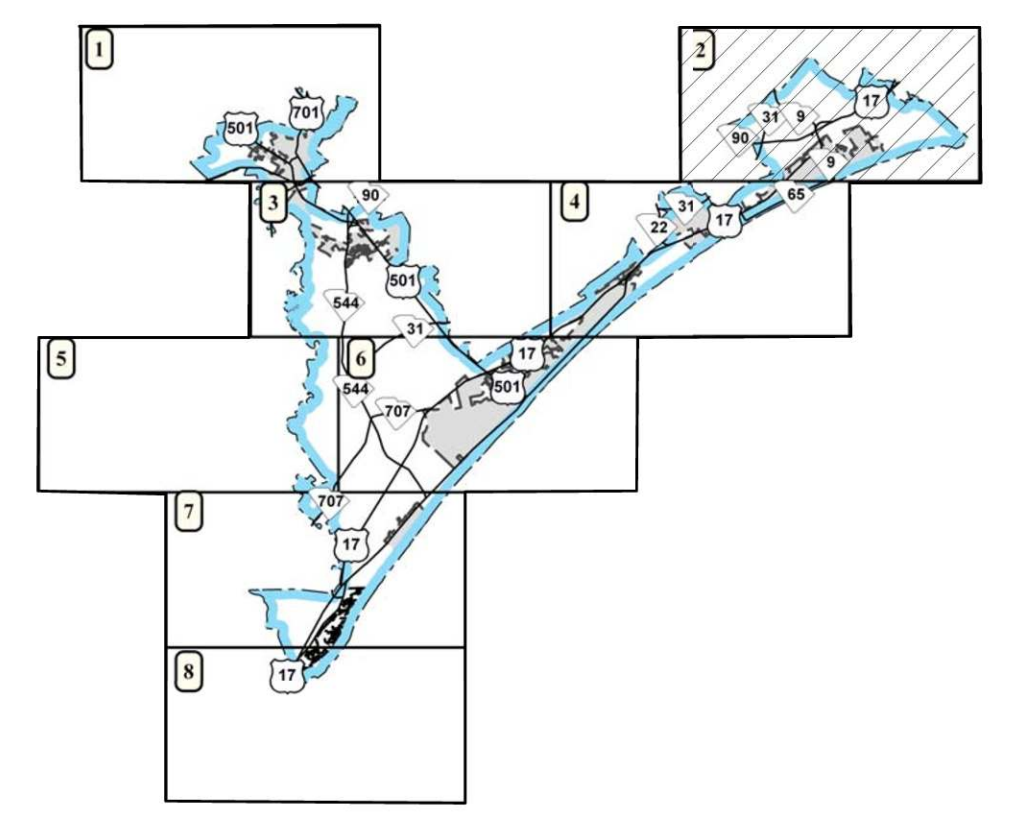


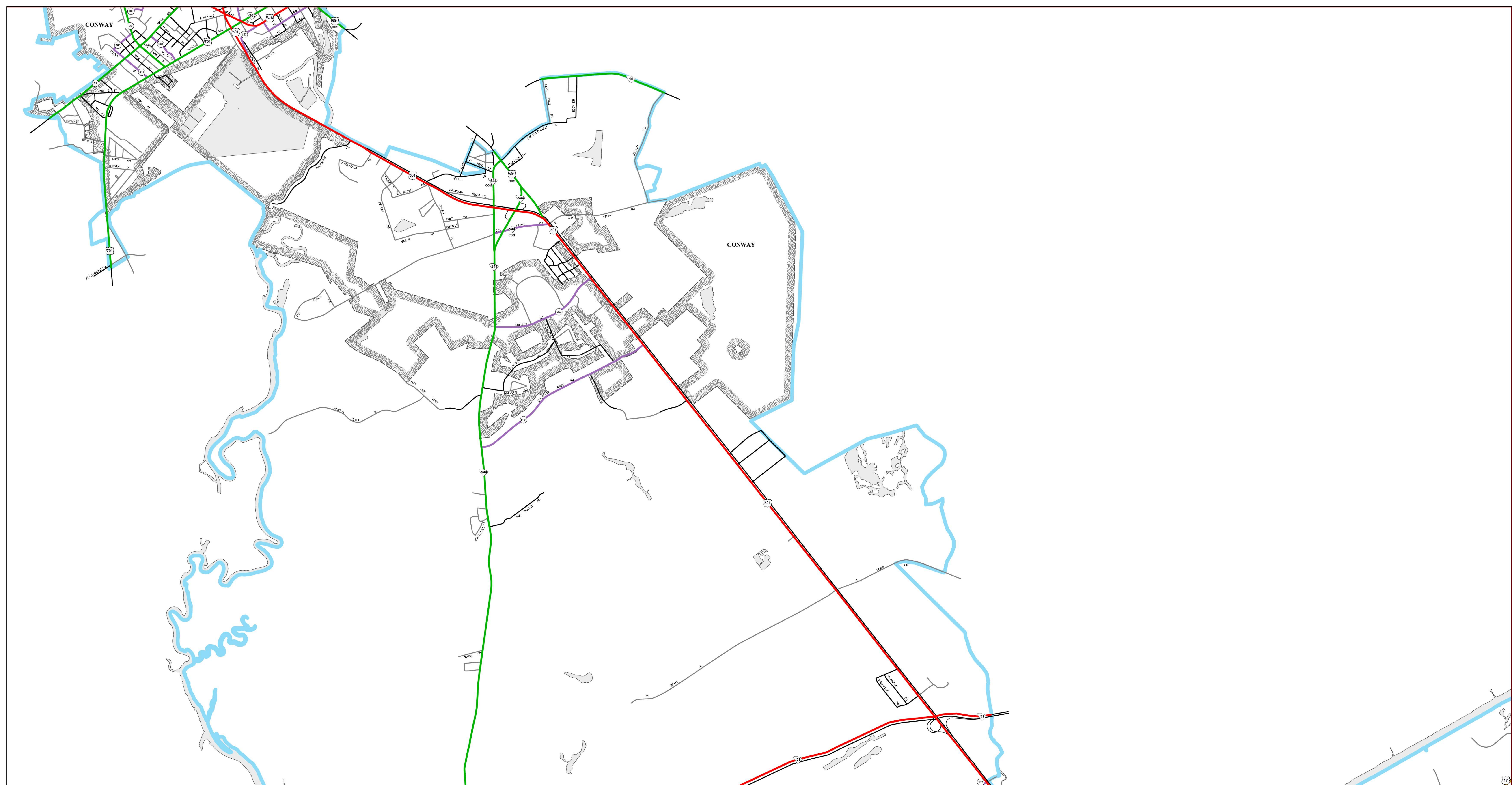


FUNCTIONAL CLASSIFICATION
MYRTLE BEACH URBANIZED AREA
SHEET 2
 GEORGETOWN AND HORRY COUNTIES
 PREPARED BY
SOUTH CAROLINA DEPARTMENT OF TRANSPORTATION
 IN COOPERATION WITH
 U.S. DEPARTMENT OF TRANSPORTATION
 FEDERAL HIGHWAY ADMINISTRATION
 JUNE 2006
SCDOT




FUNCTIONAL CLASSIFICATION		TRANSPORTATION		OTHER FEATURES	
	Interstates		State Maintained Roads		Rivers & Lakes
	Freeways / Expressways		Other Roads		Urban Area
	Principal Arterials		I-		Municipal Areas
	Minor Arterials		US		County Boundary
	Collectors		SC		
	Proposed Routes (Shown Dashed in color of Functional Classification)		S-		



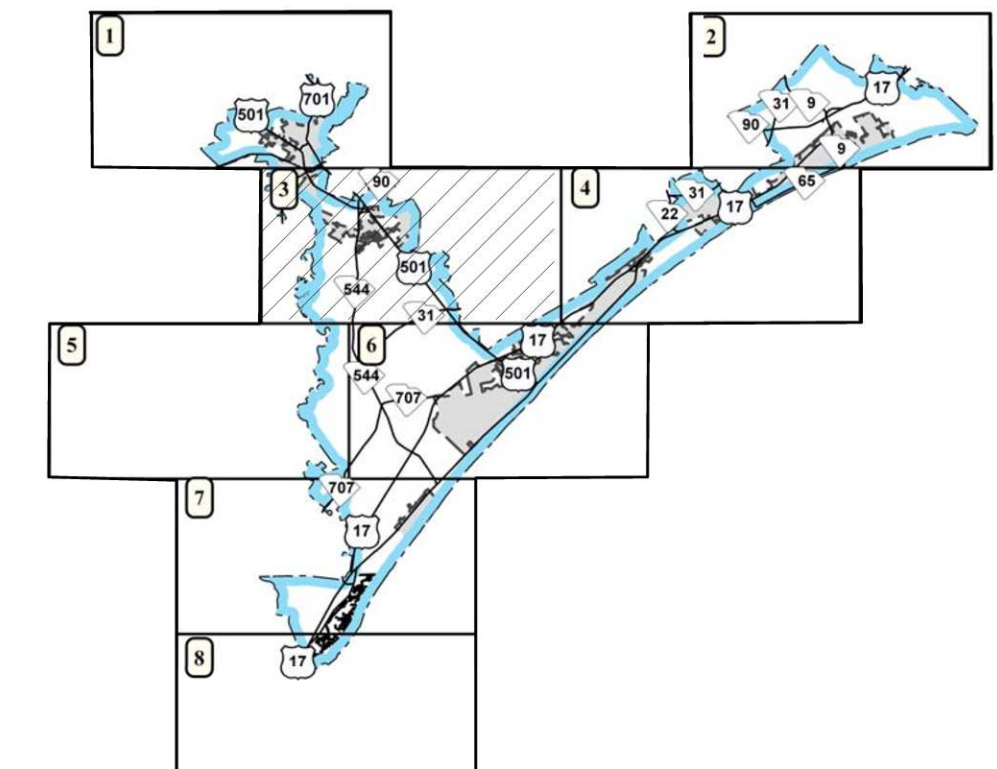


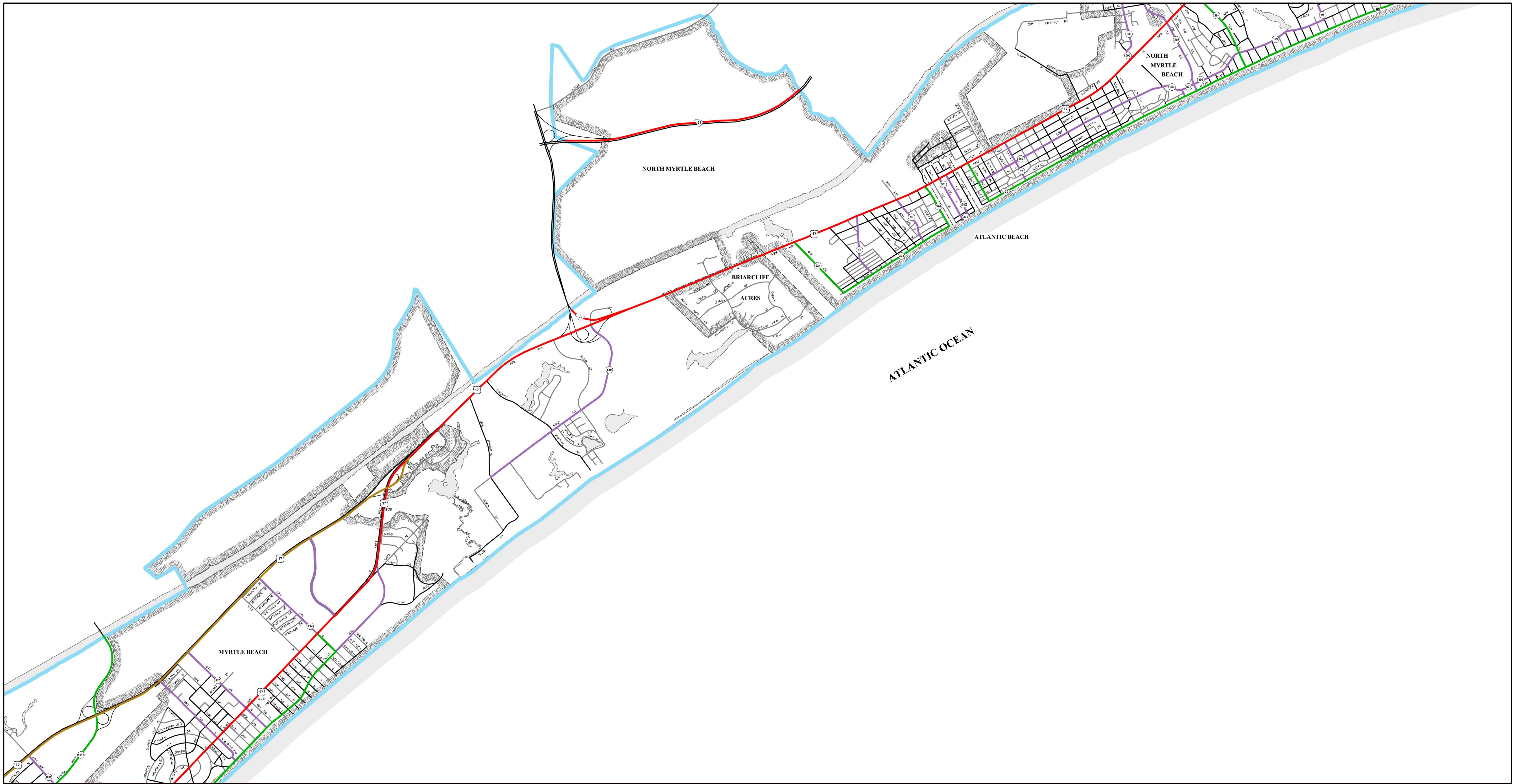
FUNCTIONAL CLASSIFICATION
MYRTLE BEACH URBANIZED AREA
SHEET 3
 GEORGETOWN AND HORRY COUNTIES
 PREPARED BY
SOUTH CAROLINA DEPARTMENT OF TRANSPORTATION
 IN COOPERATION WITH
 U.S. DEPARTMENT OF TRANSPORTATION
FEDERAL HIGHWAY ADMINISTRATION
 JUNE 2006
SCDOT




LEGEND

- | | | |
|--|--|---|
| <p>FUNCTIONAL CLASSIFICATION</p> <ul style="list-style-type: none"> — Interstates — Freeways / Expressways — Principal Arterials — Minor Arterials — Collectors <p><small>Proposed Routes (Shown Dashed in color of Functional Classification)</small></p> | <p>TRANSPORTATION</p> <ul style="list-style-type: none"> State Maintained Roads Other Roads <p>SHIELDS</p> <ul style="list-style-type: none"> I- US SC S- | <p>OTHER FEATURES</p> <ul style="list-style-type: none"> Rivers & Lakes Urban Area Municipal Areas County Boundary |
|--|--|---|



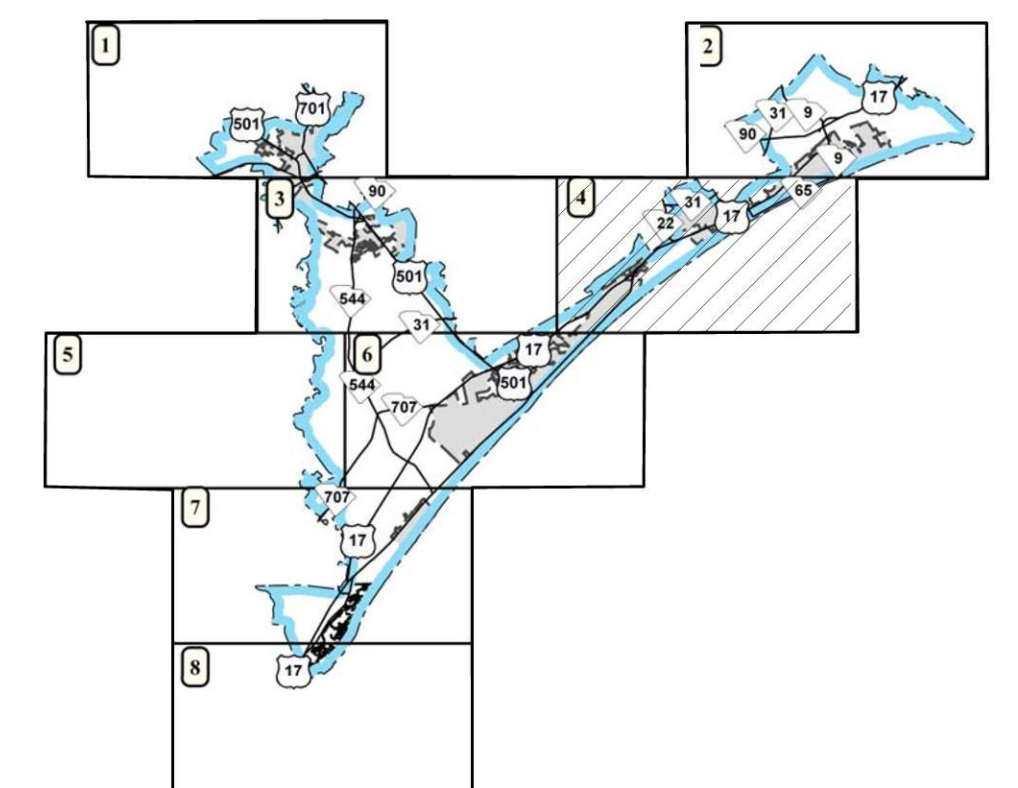



FUNCTIONAL CLASSIFICATION
MYRTLE BEACH URBANIZED AREA
 SHEET 4
 GEORGETOWN AND HORRY COUNTIES
 PREPARED BY
SOUTH CAROLINA DEPARTMENT OF TRANSPORTATION
 IN COOPERATION WITH
 U.S. DEPARTMENT OF TRANSPORTATION
 FEDERAL HIGHWAY ADMINISTRATION
 JUNE 2006



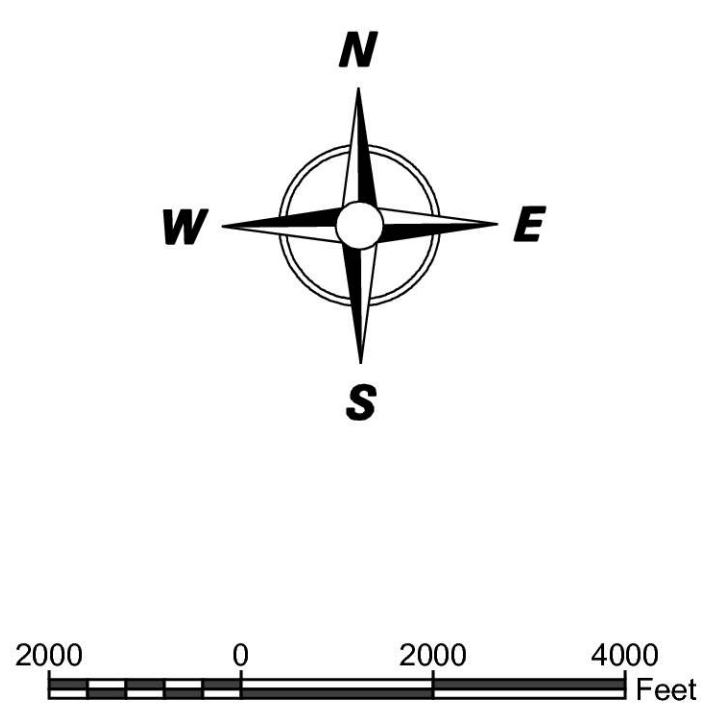
LEGEND

- | | | |
|--|------------------------|-----------------------|
| FUNCTIONAL CLASSIFICATION | TRANSPORTATION | OTHER FEATURES |
| Interstates | State Maintained Roads | Rivers & Lakes |
| Freeways / Expressways | Other Roads | Urban Area |
| Principal Arterials | SHIELDS | Municipal Areas |
| Minor Arterials | I- | County Boundary |
| Collectors | US | |
| Proposed Routes (Shown Dashed in color of Functional Classification) | SC | |
| | S- | |

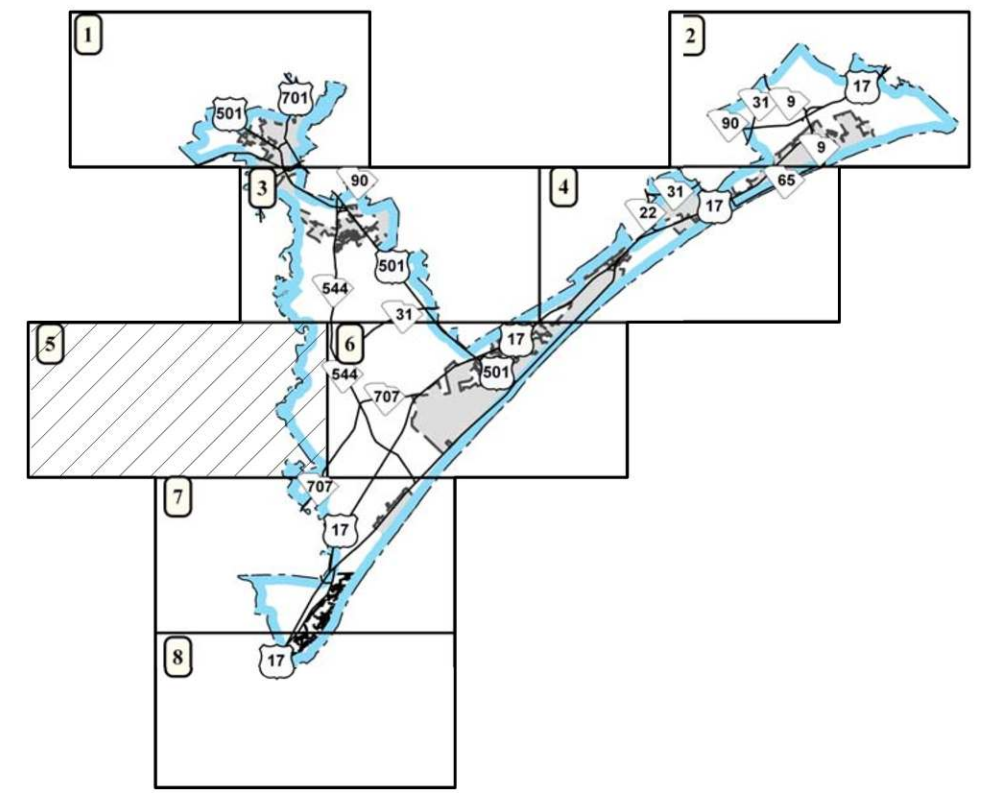


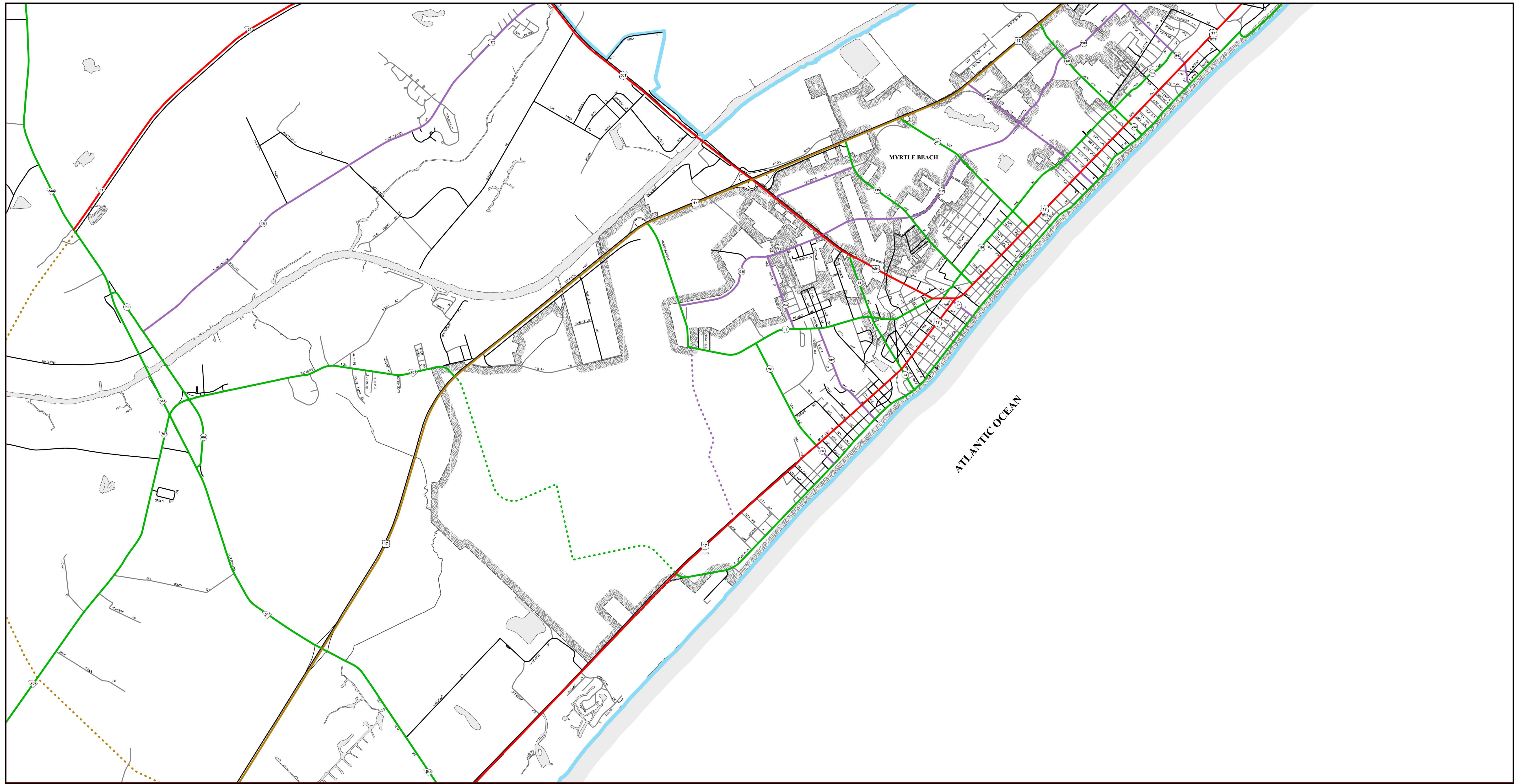


FUNCTIONAL CLASSIFICATION
MYRTLE BEACH URBANIZED AREA
SHEET 5
 GEORGETOWN AND HORRY COUNTIES
 PREPARED BY
SOUTH CAROLINA DEPARTMENT OF TRANSPORTATION
 IN COOPERATION WITH
 U.S. DEPARTMENT OF TRANSPORTATION
 FEDERAL HIGHWAY ADMINISTRATION
 JUNE 2006

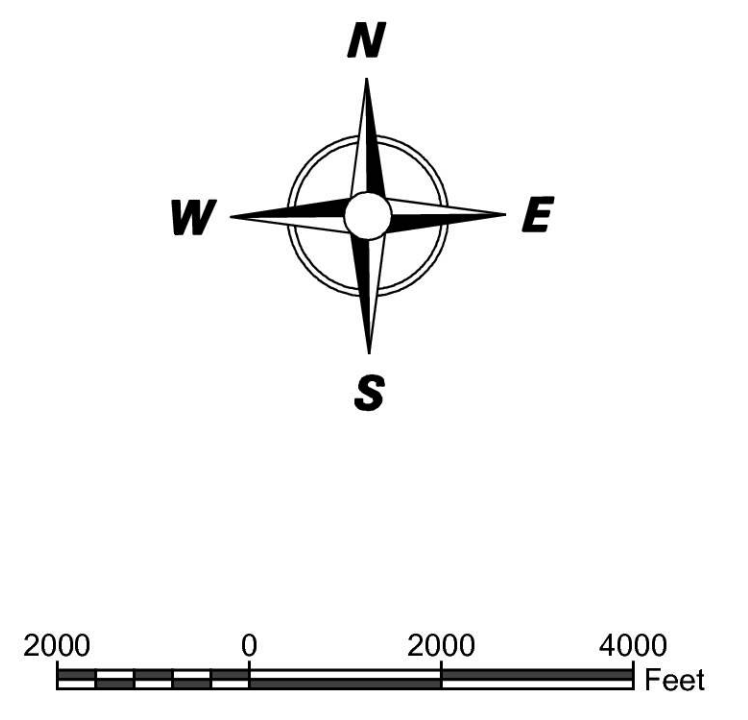


FUNCTIONAL CLASSIFICATION		TRANSPORTATION		OTHER FEATURES	
	Interstates		State Maintained Roads		Rivers & Lakes
	Freeways / Expressways		Other Roads		Urban Area
	Principal Arterials		SHIELDS		Municipal Areas
	Minor Arterials		I-		County Boundary
	Collectors		US		
	Proposed Routes (Shown Dashed in color of Functional Classification)		SC		
			S-		

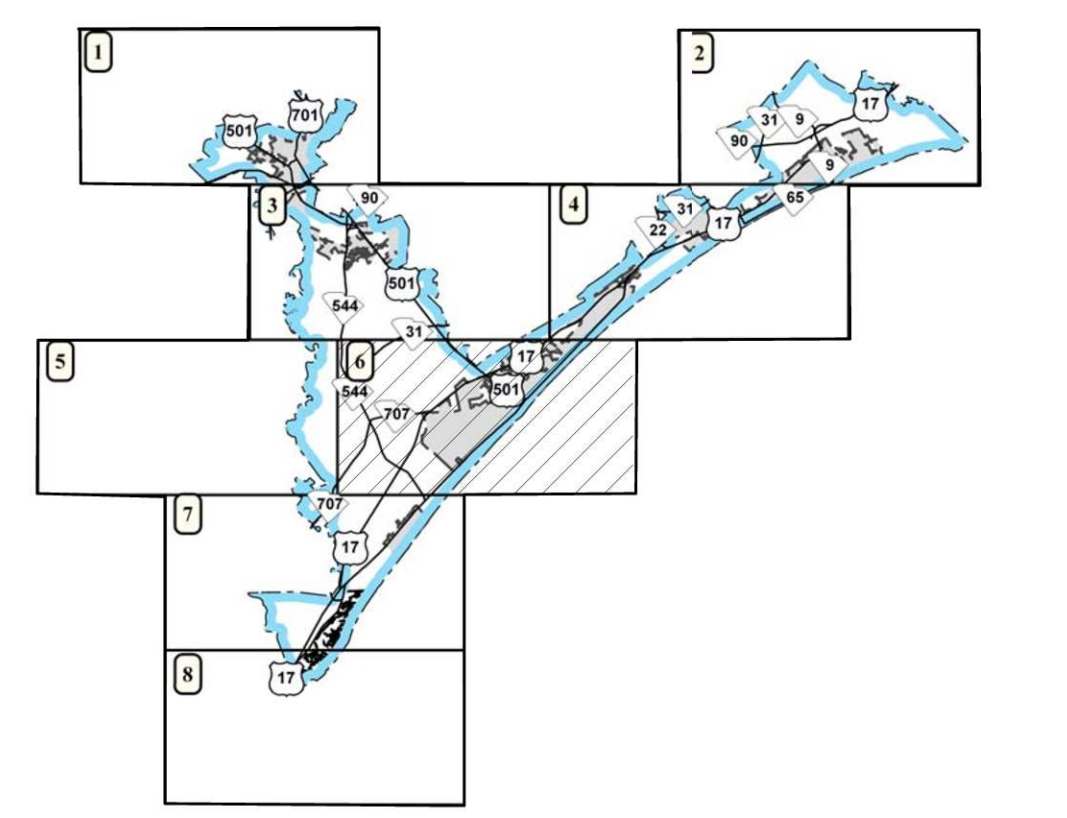




FUNCTIONAL CLASSIFICATION
MYRTLE BEACH URBANIZED AREA
SHEET 6
 GEORGETOWN AND HORRY COUNTIES
 PREPARED BY
SOUTH CAROLINA DEPARTMENT OF TRANSPORTATION
 IN COOPERATION WITH
 U.S. DEPARTMENT OF TRANSPORTATION
 FEDERAL HIGHWAY ADMINISTRATION
 JUNE 2006
SCDOT

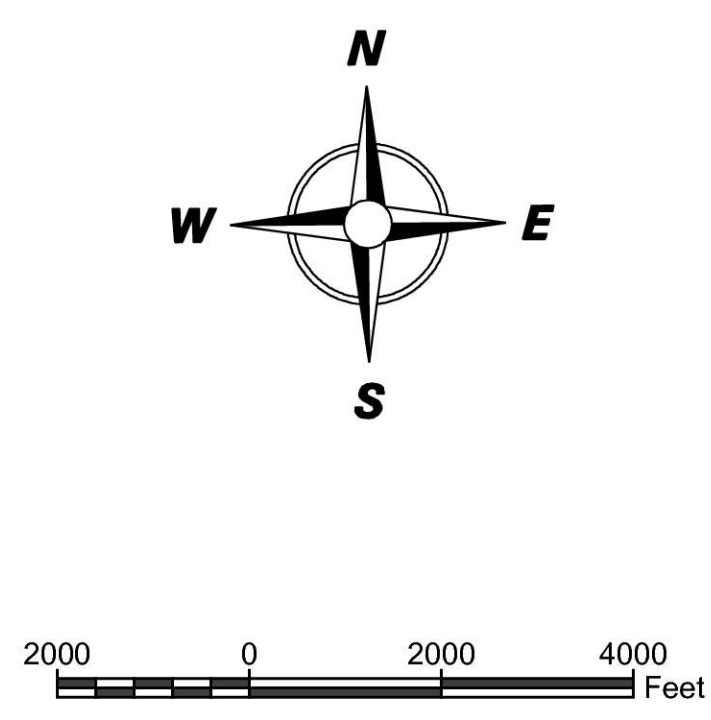


FUNCTIONAL CLASSIFICATION		TRANSPORTATION		OTHER FEATURES	
	Interstates		State Maintained Roads		Rivers & Lakes
	Freeways / Expressways		Other Roads		Urban Area
	Principal Arterials		I-		Municipal Areas
	Minor Arterials		US		County Boundary
	Collectors		SC		
	Proposed Routes (Shown Dashed in color of Functional Classification)		S-		

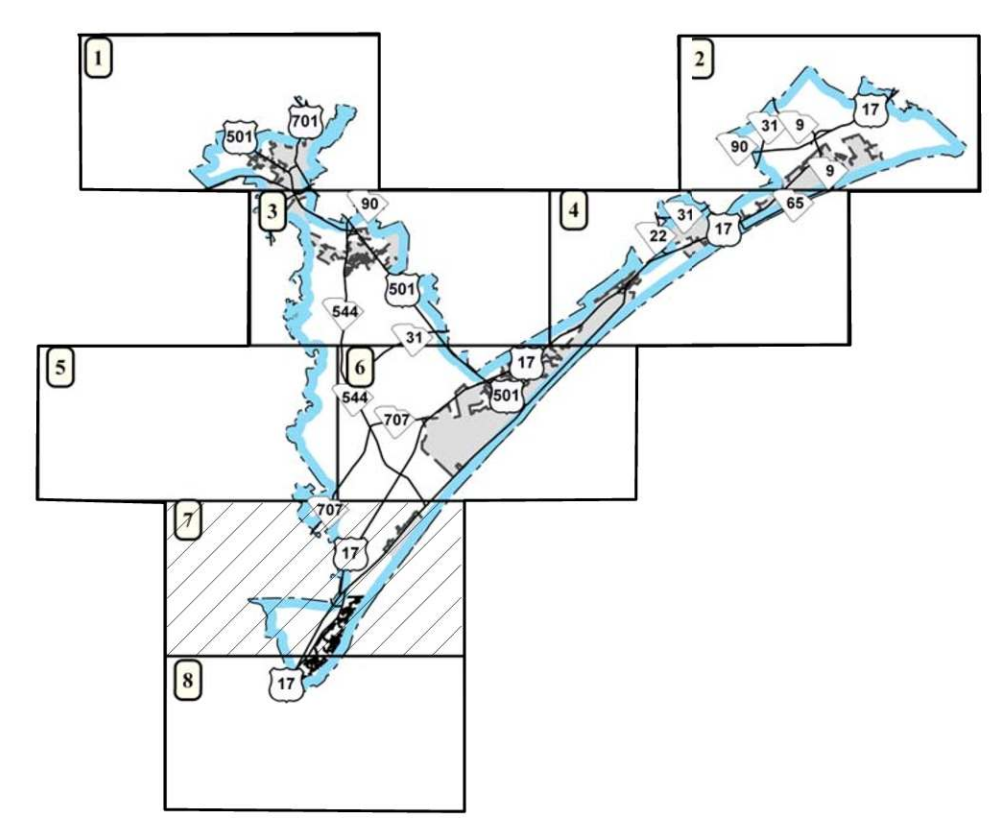


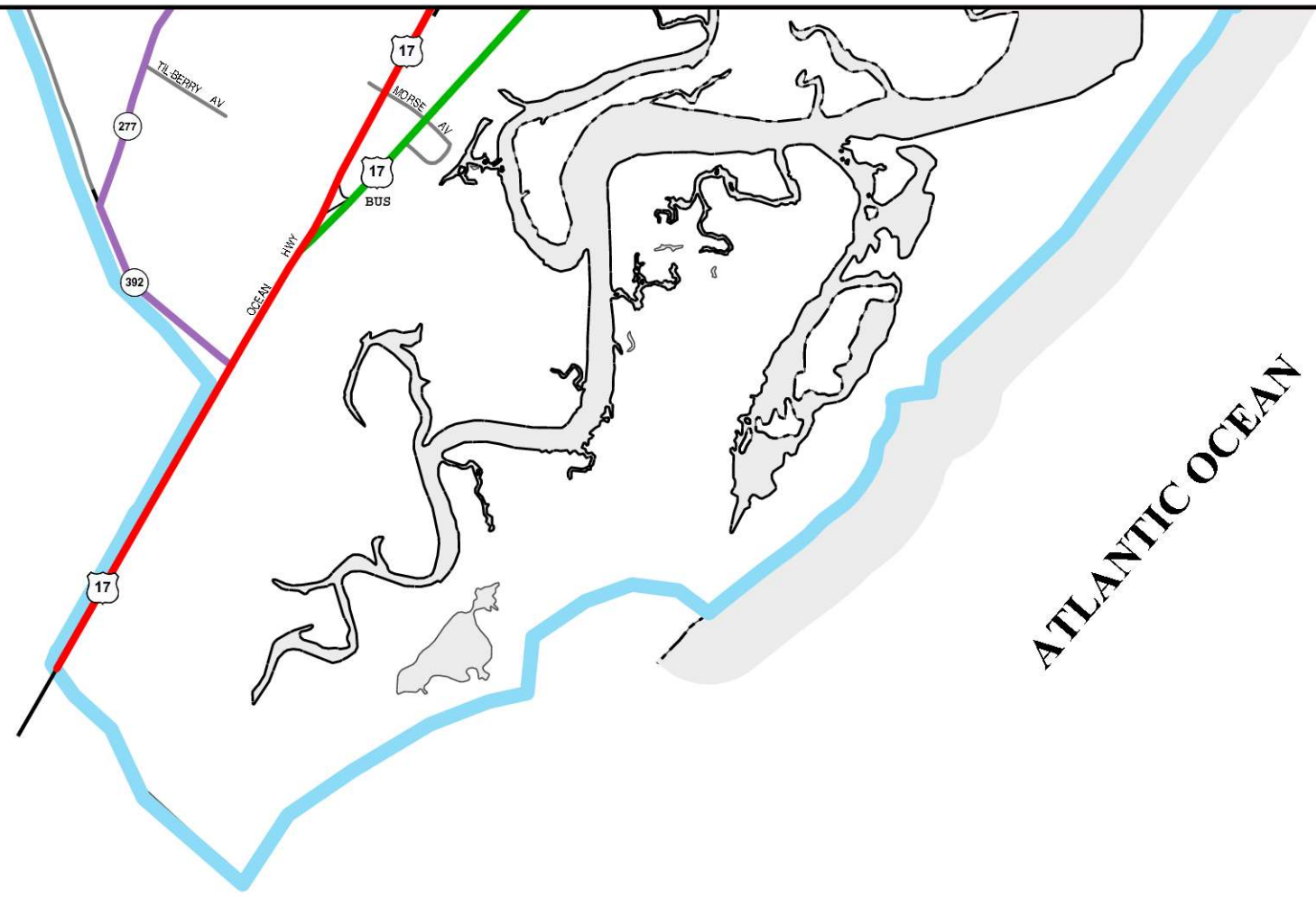


FUNCTIONAL CLASSIFICATION
MYRTLE BEACH URBANIZED AREA
 SHEET 7
 GEORGETOWN AND HORRY COUNTIES
 PREPARED BY
SOUTH CAROLINA DEPARTMENT OF TRANSPORTATION
 IN COOPERATION WITH
 U.S. DEPARTMENT OF TRANSPORTATION
FEDERAL HIGHWAY ADMINISTRATION
 JUNE 2006
SCDOT




FUNCTIONAL CLASSIFICATION		TRANSPORTATION		OTHER FEATURES	
	Interstates		State Maintained Roads		Rivers & Lakes
	Freeways / Expressways		Other Roads		Urban Area
	Principal Arterials		I-		Municipal Areas
	Minor Arterials		US		County Boundary
	Collectors		SC		
	Proposed Routes (Shown Dashed in color of Functional Classification)		S-		





ATLANTIC OCEAN

FUNCTIONAL CLASSIFICATION
MYRTLE BEACH URBANIZED AREA
SHEET 8
 GEORGETOWN AND HORRY COUNTIES
 PREPARED BY
SOUTH CAROLINA DEPARTMENT OF TRANSPORTATION
 IN COOPERATION WITH
 U.S. DEPARTMENT OF TRANSPORTATION
FEDERAL HIGHWAY ADMINISTRATION
 JUNE 2006
SCDOT



LEGEND

FUNCTIONAL CLASSIFICATION	TRANSPORTATION	OTHER FEATURES
Interstates	State Maintained Roads	Rivers & Lakes
Freeways / Expressways	Other Roads	Urban Area
Principal Arterials	I-	Municipal Areas
Minor Arterials	US	County Boundary
Collectors	SC	
<small>Proposed Routes (Shown Dashed in color of Functional Classification)</small>	S-	

