



**FUNCTIONAL CLASSIFICATION
SPARTANBURG URBANIZED AREA**

SHEET 1

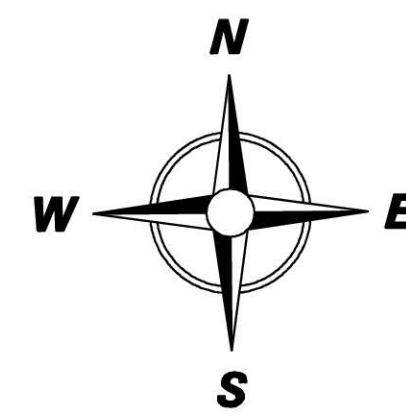
CHEROKEE AND SPARTANBURG COUNTIES

PREPARED BY
SOUTH CAROLINA DEPARTMENT OF TRANSPORTATION

IN COOPERATION WITH

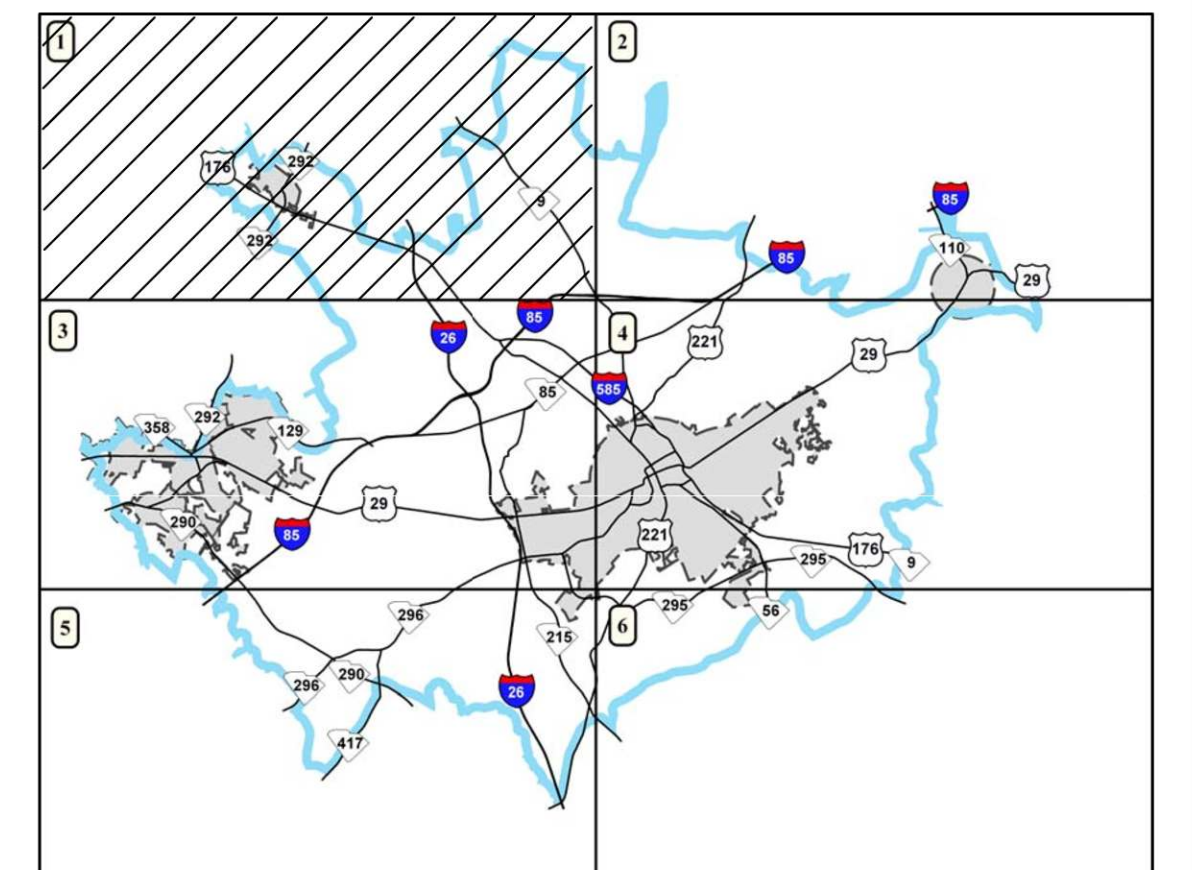
U.S. DEPARTMENT OF TRANSPORTATION
FEDERAL HIGHWAY ADMINISTRATION

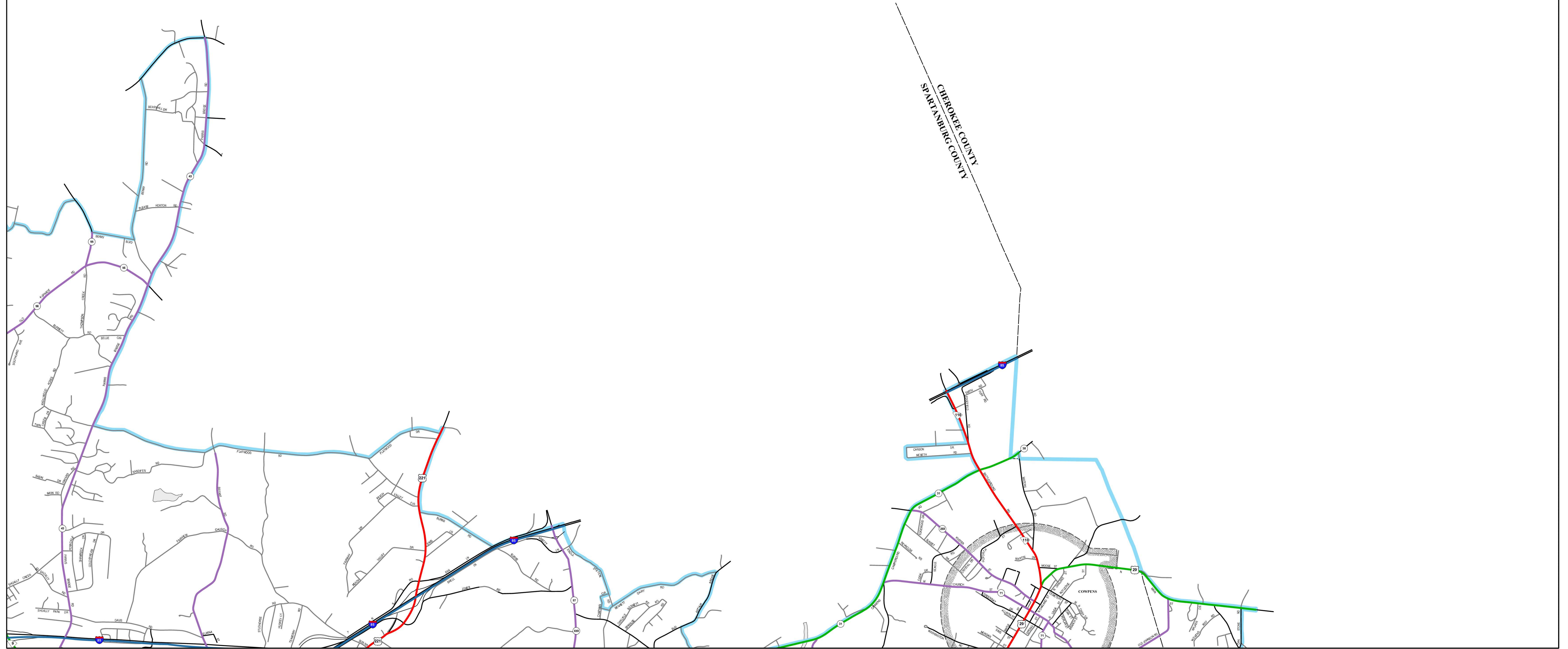
JUNE 2006



LEGEND

FUNCTIONAL CLASSIFICATION	TRANSPORTATION	OTHER FEATURES
Interstates	State Maintained Roads	Rivers & Lakes
Freeways / Expressways	Other Roads	Urban Area
Principal Arterials	SHIELDS	Municipal Areas
Minor Arterials	I-	County Boundary
Collectors	US	
Proposed Routes (Shown Dashed in color of Functional Classification)	SC	
	S-	





**FUNCTIONAL CLASSIFICATION
SPARTANBURG URBANIZED AREA**

SHEET 2

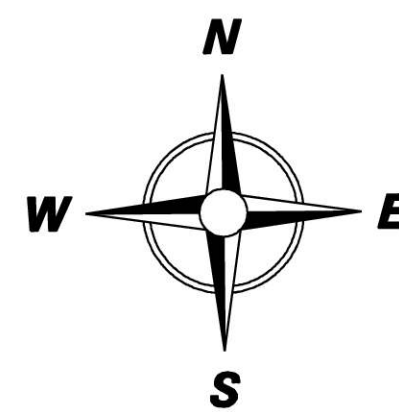
CHEROKEE AND SPARTANBURG COUNTIES

PREPARED BY
SOUTH CAROLINA DEPARTMENT OF TRANSPORTATION

IN COOPERATION WITH

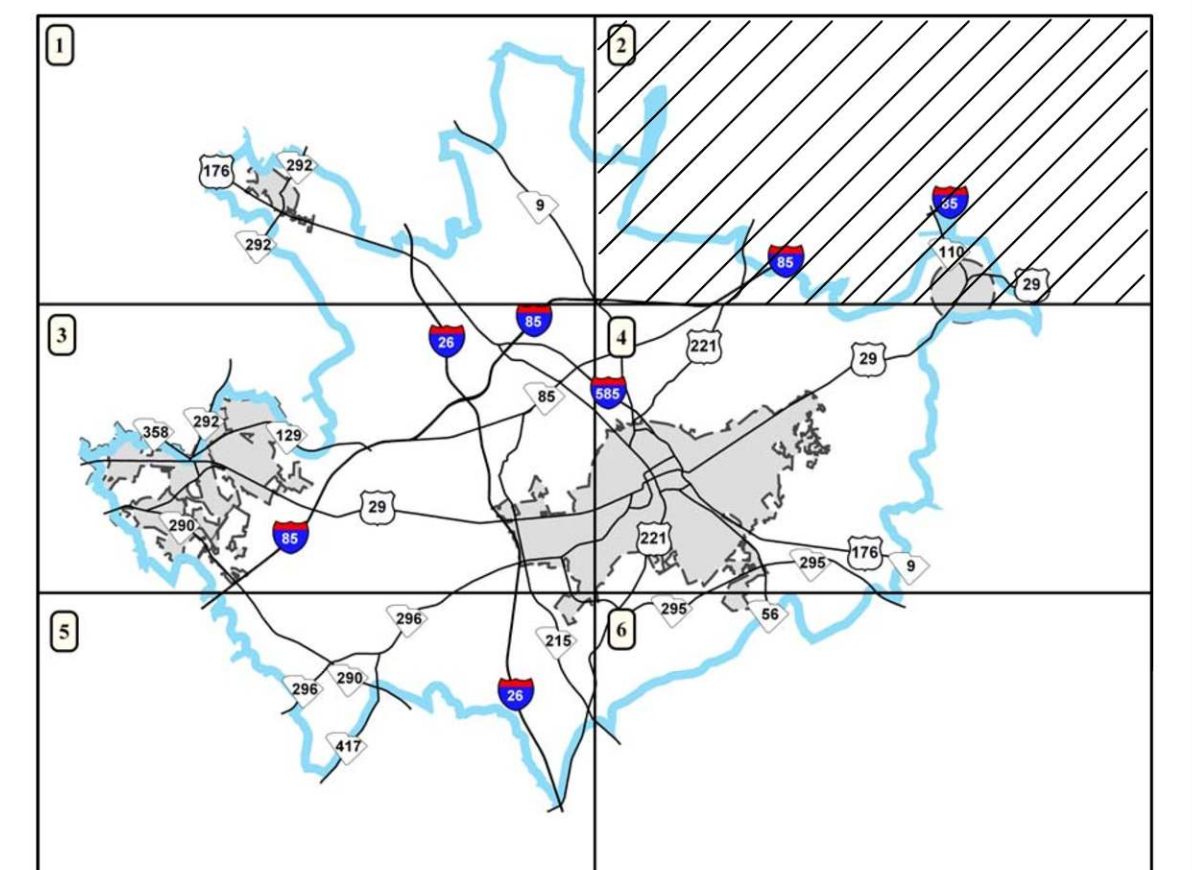
U.S. DEPARTMENT OF TRANSPORTATION
FEDERAL HIGHWAY ADMINISTRATION

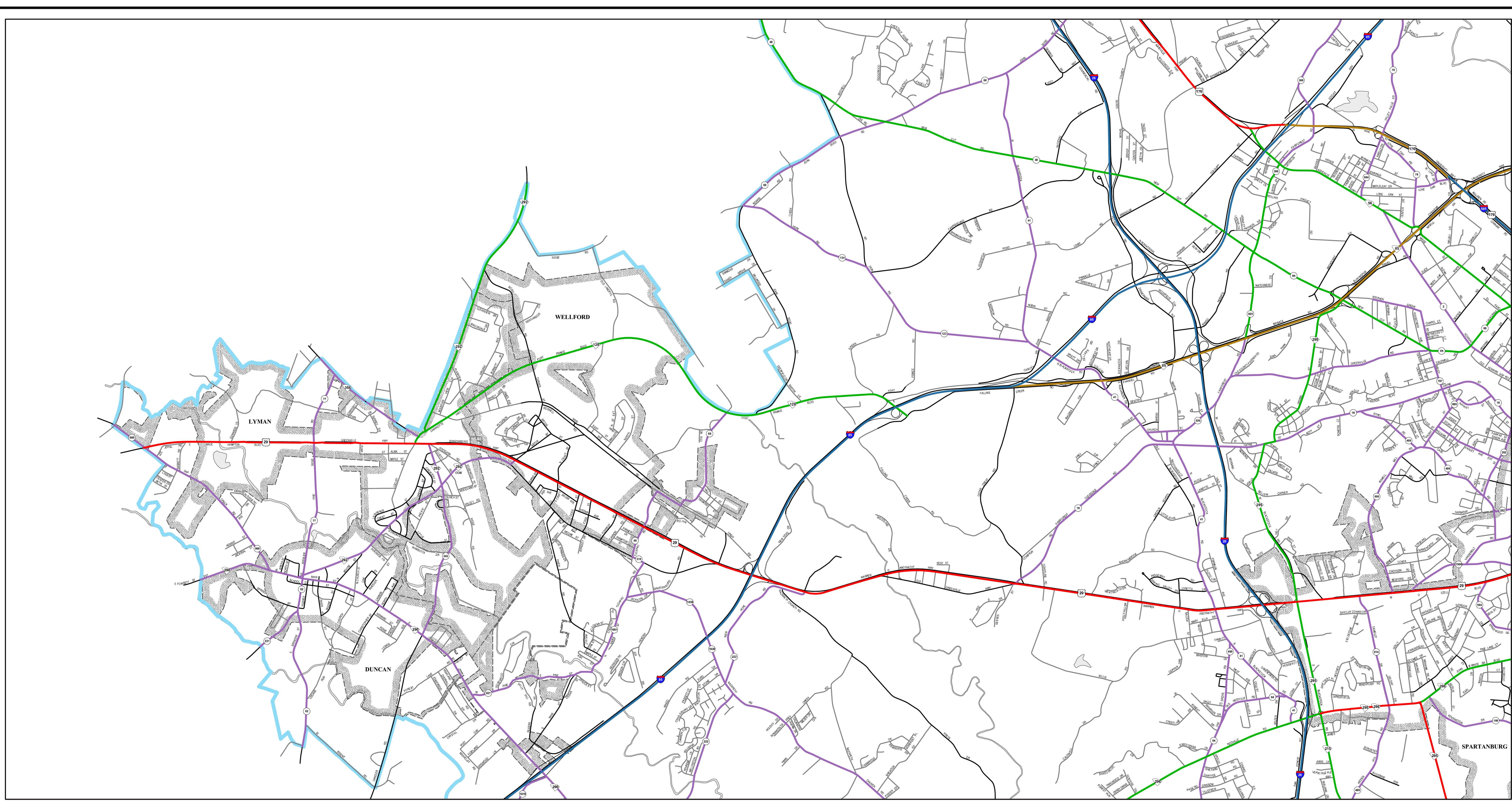
JUNE 2006



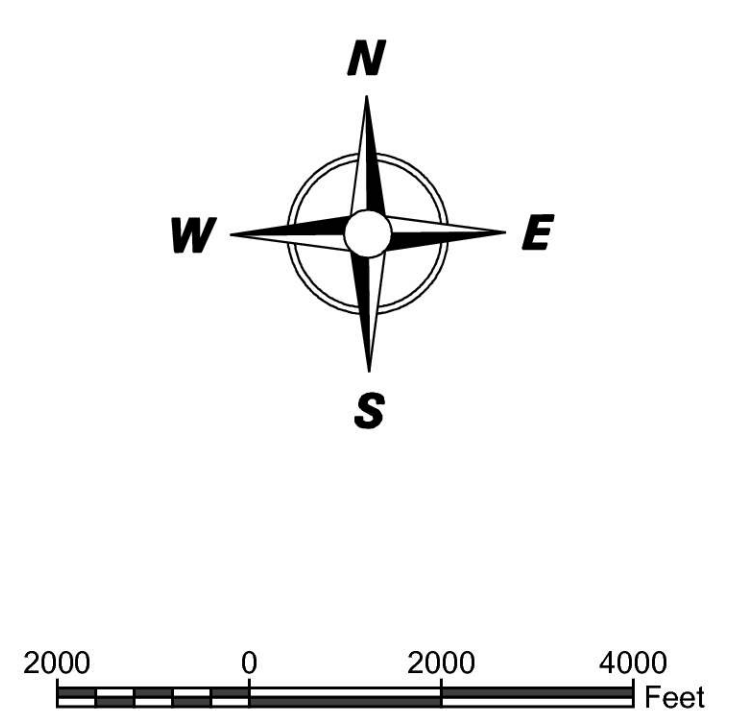
LEGEND

FUNCTIONAL CLASSIFICATION	TRANSPORTATION	OTHER FEATURES
Interstates	State Maintained Roads	Rivers & Lakes
Freeways / Expressways	Other Roads	Urban Area
Principal Arterials	SHIELDS	Municipal Areas
Minor Arterials	I-	County Boundary
Collectors	US	
Proposed Routes (Shown Dashed in color of Functional Classification)	SC	
	S-	



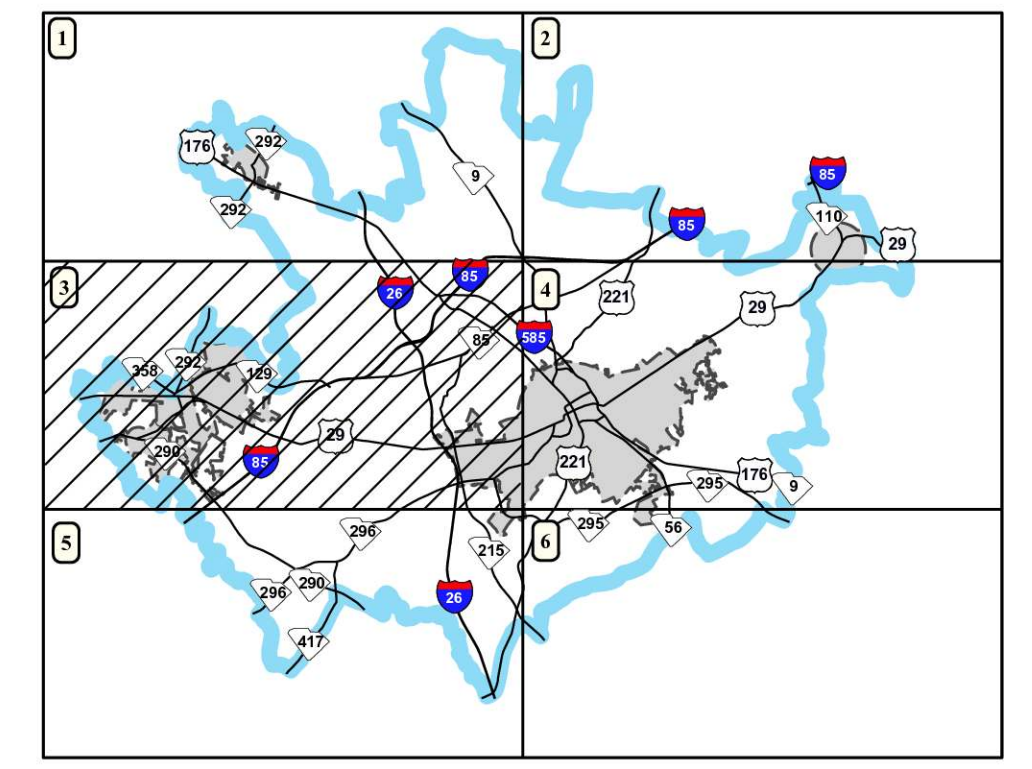


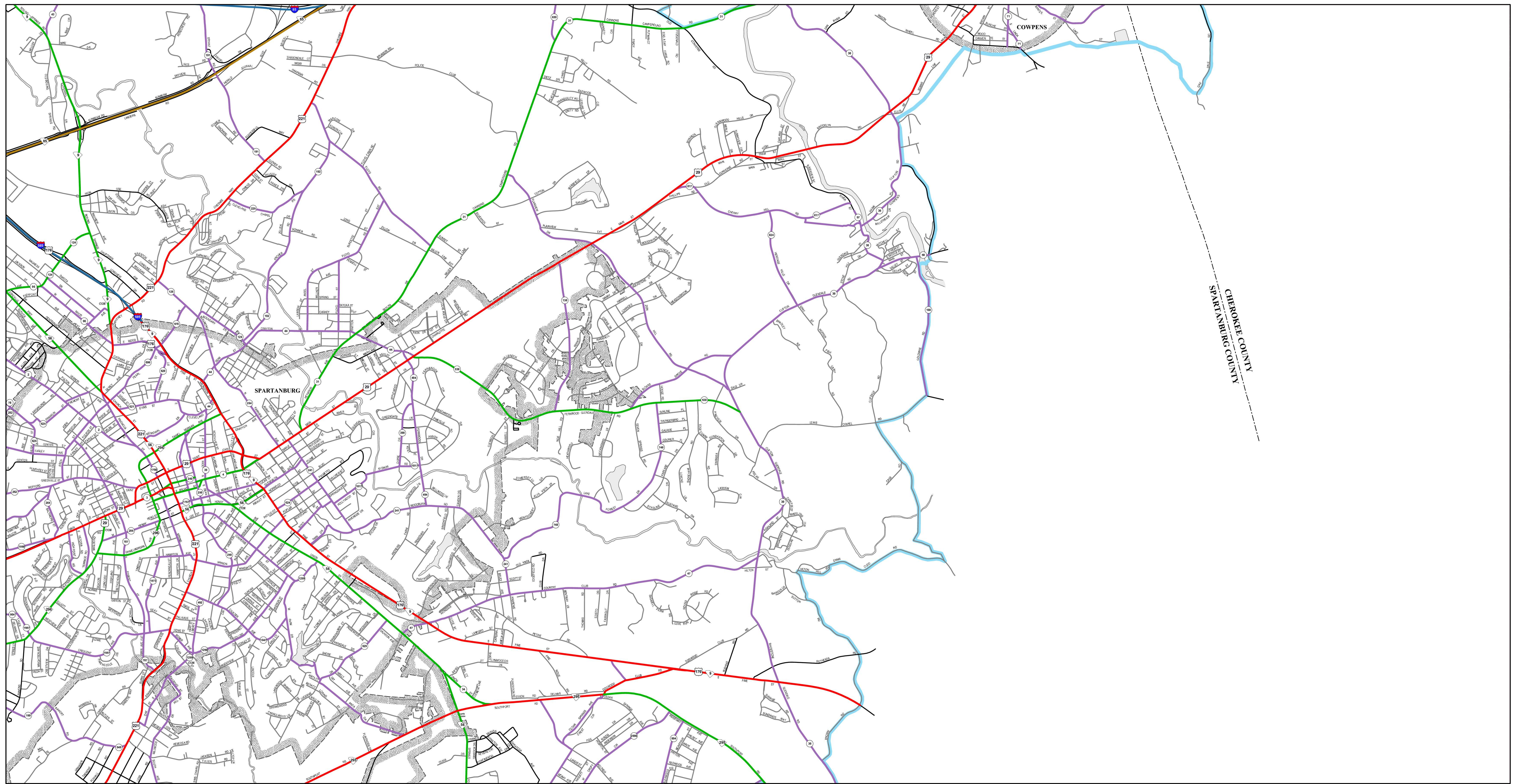
FUNCTIONAL CLASSIFICATION
SPARTANBURG URBANIZED AREA
SHEET 3
 CHEROKEE AND SPARTANBURG COUNTIES
 PREPARED BY
SOUTH CAROLINA DEPARTMENT OF TRANSPORTATION
 IN COOPERATION WITH
 U.S. DEPARTMENT OF TRANSPORTATION
 FEDERAL HIGHWAY ADMINISTRATION
 JUNE 2006



LEGEND

- | | | |
|--|------------------------|-----------------------|
| FUNCTIONAL CLASSIFICATION | TRANSPORTATION | OTHER FEATURES |
| Interstates | State Maintained Roads | Rivers & Lakes |
| Freeways / Expressways | Other Roads | Urban Area |
| Principal Arterials | SHIELDS | Municipal Areas |
| Minor Arterials | I- | County Boundary |
| Collectors | US | |
| Proposed Routes (Shown Dashed in color of Functional Classification) | SC | |
| | S- | |





**FUNCTIONAL CLASSIFICATION
SPARTANBURG URBANIZED AREA**

SHEET 4

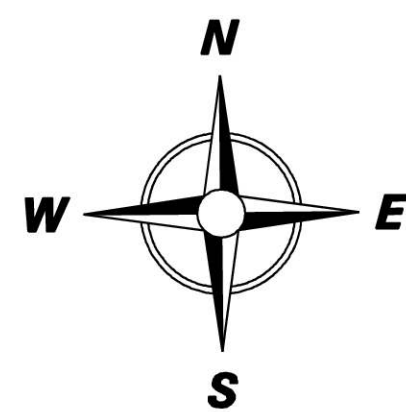
CHEROKEE AND SPARTANBURG COUNTIES

PREPARED BY
SOUTH CAROLINA DEPARTMENT OF TRANSPORTATION

IN COOPERATION WITH

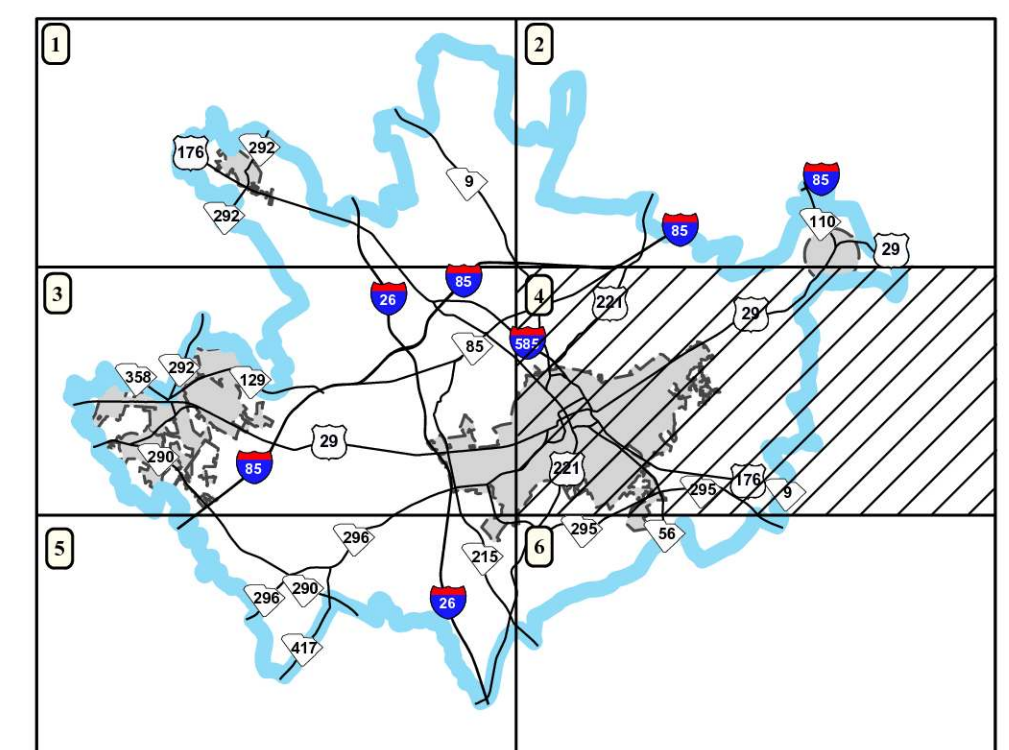
**U.S. DEPARTMENT OF TRANSPORTATION
FEDERAL HIGHWAY ADMINISTRATION**

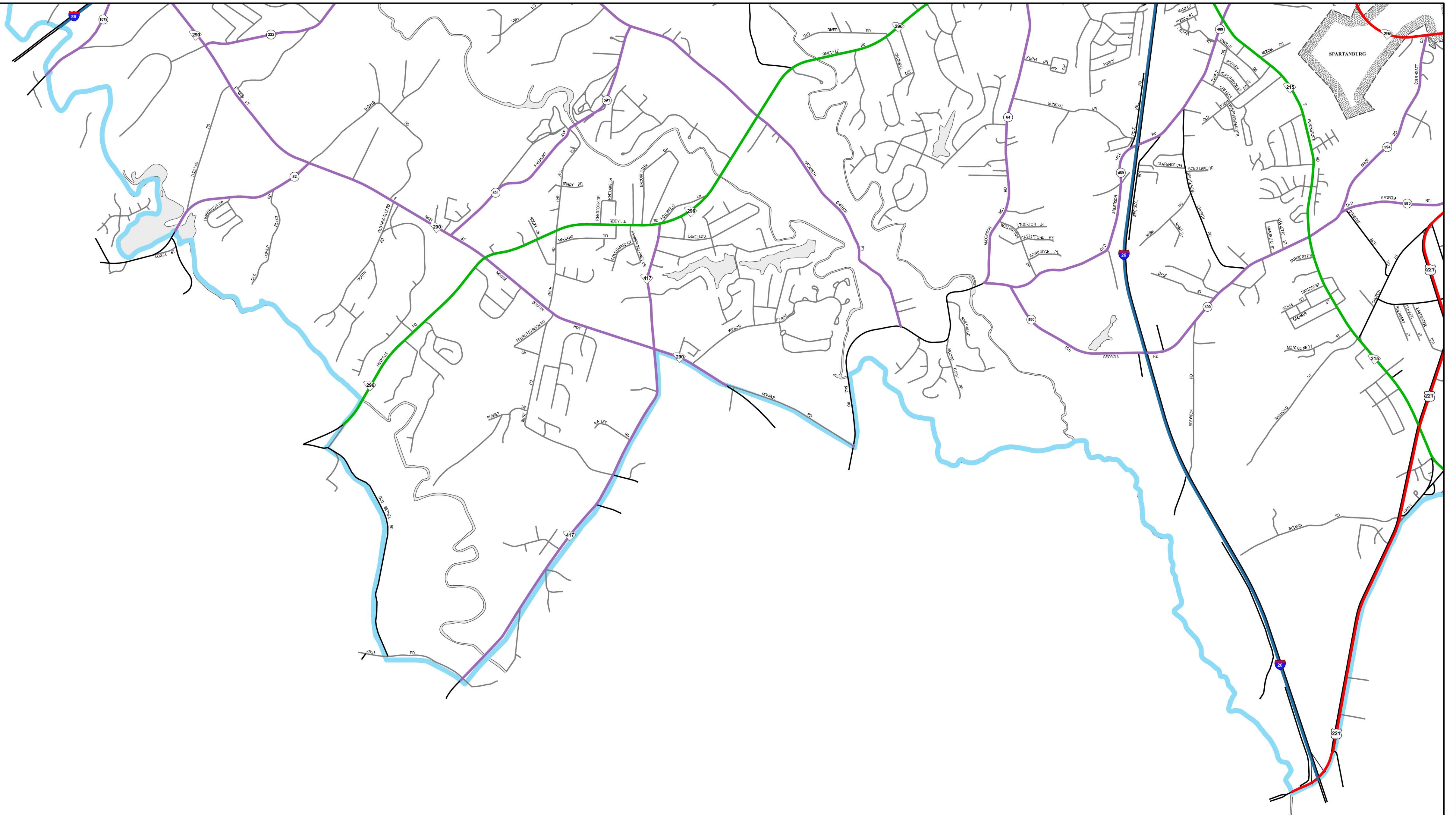
JUNE 2006



LEGEND

- | | | |
|--|------------------------|-----------------------|
| FUNCTIONAL CLASSIFICATION | TRANSPORTATION | OTHER FEATURES |
| Interstates | State Maintained Roads | Rivers & Lakes |
| Freeways / Expressways | Other Roads | Urban Area |
| Principal Arterials | SHIELDS | Municipal Areas |
| Minor Arterials | I- | County Boundary |
| Collectors | US | |
| Proposed Routes (Shown Dashed in color of Functional Classification) | SC | |
| | S- | |





**FUNCTIONAL CLASSIFICATION
SPARTANBURG URBANIZED AREA**

SHEET 5

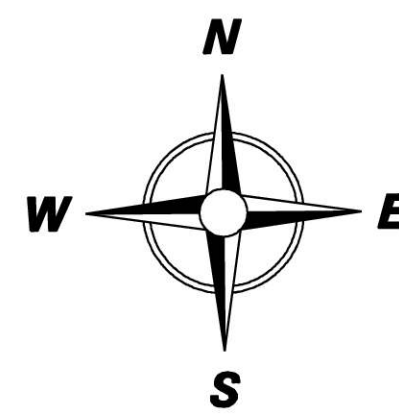
CHEROKEE AND SPARTANBURG COUNTIES

PREPARED BY
SOUTH CAROLINA DEPARTMENT OF TRANSPORTATION

IN COOPERATION WITH

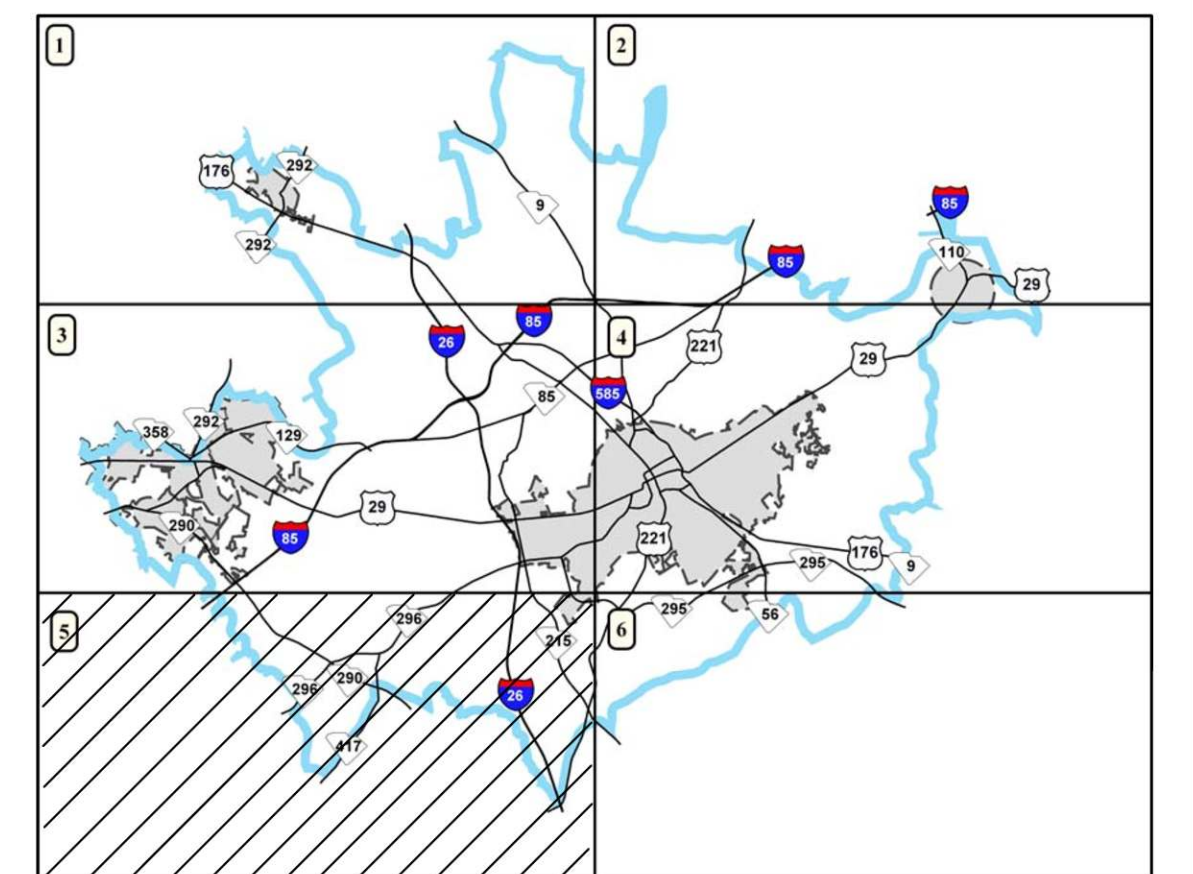
U.S. DEPARTMENT OF TRANSPORTATION
FEDERAL HIGHWAY ADMINISTRATION


JUNE 2006



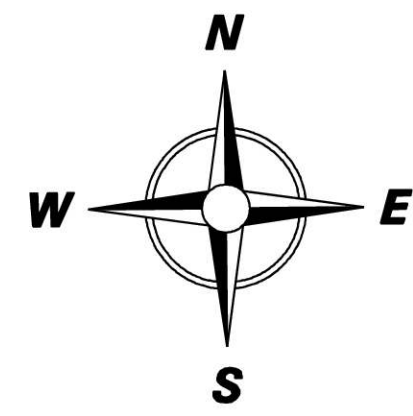
LEGEND

FUNCTIONAL CLASSIFICATION	TRANSPORTATION	OTHER FEATURES
Interstates	State Maintained Roads	Rivers & Lakes
Freeways / Expressways	Other Roads	Urban Area
Principal Arterials	I-	Municipal Areas
Minor Arterials	US	County Boundary
Collectors	SC	
Proposed Routes (Shown Dashed in color of Functional Classification)	S-	





FUNCTIONAL CLASSIFICATION
SPARTANBURG URBANIZED AREA
SHEET 6
 CHEROKEE AND SPARTANBURG COUNTIES
 PREPARED BY
SOUTH CAROLINA DEPARTMENT OF TRANSPORTATION
 IN COOPERATION WITH
 U.S. DEPARTMENT OF TRANSPORTATION
 FEDERAL HIGHWAY ADMINISTRATION
 JUNE 2006
SCDOT



LEGEND

- | FUNCTIONAL CLASSIFICATION | TRANSPORTATION | OTHER FEATURES |
|--|------------------------|-----------------|
| Interstates | State Maintained Roads | Rivers & Lakes |
| Freeways / Expressways | Other Roads | Urban Area |
| Principal Arterials | SHIELDS | Municipal Areas |
| Minor Arterials | I- | County Boundary |
| Collectors | US | |
| Proposed Routes (Shown Dashed in color of Functional Classification) | SC | |
| | S- | |

