

STATE MAINTAINED ROAD INDEX

ANDERSON URBAN AREA

US AND SC HIGHWAYS

24	B3,C3,C4,C5,C6	28 BUS	A5,B5,B6,C6,D6	29 BUS	B6,C6,C7,D5,D6	81	A7,B6,B7,C6,D5,D6	178 CON	A5
28	A5,B5,C5,C6,D6,D7	29	B7,C6,C7,D5,D6	76	A4,A5,B5,B6,C6,C7,D7	178	A5	187	C2,C3,D2

SECONDARY ROADS

2	D5,D6	219	B6	347	C6	421	C6	528	C7	685	A6,B5,B6	806	B5	842	B6	898	B6	1008	A6
22	C2,C3,C4,C5,C6,C7,D2,D3	220	B6	348	C6	423	C6	536	C6,C7	686	C6	807	B5	843	B6	899	B6	1008 SPR	A6
34	A6,B2,B3,B4,B5,B6,C3	221	B6	349	C6	424	C6	539	C7	687	C6	808	B6	845	B6	900	B6,B7,C7	1014	B5
47	C5,C6	222	B6	350	B6	427	C6	540	C6,C7	688	C6	809	B6	846	B6	901	B6	1020	B6
48	B7,C7,C8	232	C7	351	B6,C6,C7	447	B6	547	B6,C6	689	B6	810	B5,B6	847	B6	902	B6	1021	B6
61	A5	238	D2	352	C5,C6	448	B6	549	D6	690	C6	810 SPR	B5	848	B6	903	B6	1021 DC1	B6
62	A4,A5,B5	239	D3	353	B6,C6	460	B7	551	C5	691	B6	811	C6	849	B6	904	B7	1021 DC2	B6
65	D5	246	B8	354	C6	472	B5,B6	563	C6	692	C6	812	C6	850	B6	905	C6	1022	B6
71	A3,B3,B4,B5,B6,C6	247	C7,D7	355	C6,D6	473	C7	566	B6	695	C6	813	C7	851	B6	906	C6	1022 CON	B6
76	A7,B6,B7,C6	256	A5	356	C6	474	C7	584	B6	696	B6	814	C7	852	A4	907	B6	1023	B6
91	D2	258	D4	357	C6	475	D6	585	B5,B6	698	B6	815	C7	855	B6	908	B5	1023 CON	B6
93	B3	261	C2,C3,C4	358	C6	477	D6	585 SPR	B6,C6	699	B6	816	C7	856	B6	909	B6	1024	B6
101	D5,D6	263	C6,C7,D7	359	B6	480	C7	603	B4,C4	700	B6	817	C7	857	B6	910	B6	1024 CON	B6
103	B3	270	D6	360	B6	483	C6	618	B6,C6	701	B5,C5	818	C7	858	B6	911	B6	1025	B6
104	D3,D4	274	B6,C6	360 CON	B6	487	B6	619	B6,C6	702	C6,C7,D6	819	C7	859	B6	912	B5	1026	B6
111	C7	281	B6	361	B6	490	C6	620	B6	703	C6	820	C7	860	B6	913	A6,B6	1027	B6
113	B7	302	B5	364	B6	491	D6	622	B6	708	D6	821	C7	861	B6,B7	914	B5	1027 CON	B6
114	C2,D2	309	B6	365	B6	492	B6	623	B6	710	B6	822	C7	863	B6,B7	943	B6	1036	C6
126	B5,B6	310	C6,C7	366	B6	499	D6	624	B6,C6	727	C6	824	C6	864	B6	971	A4	1045	B4,C4,C5
127	B6	313	B6,C6	378	C7	501	C6	625	C6	728	C6	825	C6	865	B6	991	B7	1049	B5
128	D6	315	B6	379	C7	505	B6,C6	626	C6	736	A6,B6	826	C6	866	B6	992	B7	1065	C5
129	D6	325	C6	386	B5	506	C6,C7	631	C6	786	B6	827	C6	867	B6	993	B6	1089	C7,D6,D7
130	D6	326	C6,C7	387	B5	507	D6	632	C6	787	B6	828	C6	868	B6,B7	994	B6	1093	B5
131	D6	328	C6	400	C2,C3	509	C6,D6	642	B5,B6	788	B6	829	C6	869	B7	995	B6	1100	A5,B5
132	D5,D6	329	C6	409	B6	510	C6,D6	643	B5,B6	789	B6	831	C6	870	B7	996	B6	1104	B5
133	D6	330	C6	410	B6	513	C6	644	C6	792	C7	832	C6	871	B5,B6	997	B6	1105	B5
134	D6	331	A7,B7,C6,C7	411	C6	514	C6	645	C6	793	C7	833	B6	872	B5,B6	998	B6	1106	B6
135	D6	332	B6	412	C6	515	C6,D6	648	C6	795	B6,B7	834	C6	873	B5,B6	999	B6	1164	A5,A6,A7
141	C6,D6	333	B6	414	C6	516	C6	650	C6	798	C6	835	B6	874	B5,B6	1000	B6	1165	C6
142	C6	336	B5	415	C5,C6	518	B6	651	C6	799	B5,B6	836	B6	875	B5	1001	A6	1448	C7
149	D6,D7	338	B5,B6	416	C6	520	B5,C5	653	B5	800	B5	837	B6	880	C7	1003	A6		
151	A4	341	B6	417	C6	523	B6	676	D6	801	B5	838	B6	894	C7	1004	B6		
159	C3,D3,D4	342	B6	418	C6	525	B5	682	C6	802	C6	839	B6	895	C7	1005	B6		
194	D2	345	C6	419	C6	526	B5	683	B6	803	B6	840	B6	896	C7	1006	B6		
213	D6	346	C6	420	C6	527	C6	684	B6	804	C6	841	B6	897	B6	1007	B6		



ROAD NAME INDEX

ANDERSON URBAN AREA

A		BAYSHORE LN	A5	BRITTANY PK	A6	COACHMAN DR	B4	DAY RD	D3	EAGLES NEST	B5	FONYA LN	A4
A ST	C6	BEACHWOOD AV	C6	BRITTON ST	B7	CARROLL ST	C6	DE LEON DR	C5	EARL WHITE DR	C4	FOREST AV	B6
ABBEVILLE HWY	D6,D7	BEAGLE RUN	B4	BROAD ST	B6	CARSON ST	C5	DEBOS LN	C3	EAST VIEW AV	C6	FOREST HILL DR	A6,B5,B6
ABERCROMBIE RD	C4,C5	BEAMER DR	A5	BROADBENT WAY	A5,B5	CARSWELL DR	D6	DEBRA AV	B3	EAST WEST PKWY	A5,A6,A7	FOREST LN	C7
ABERDEEN DR	A6	BEAN MILL WAY	B4	BROADWATER CIR	D2	CARTER HALL DR	B6	DEEP CREEK CHURCH RD	B2	EASTWOOD ST	C7	FORT HILL CT	D6
ABIGAIL LN	B7	BEATY SQ	C5	BROADWATER DR	D2	CARTER OAKS RDG	A6	DEER RUN RD	C2	EASY GAP RD	A7	FOSTER ST	C5
ACKER RD	D6,D7	BEAUREGARD AV	B5,B6	BROADWAY LAKE RD	C7,D7	CARTER OAKS DR	B6	DEERWOOD RD	B8	ECHO CIR	B3	FOUNTAINBLEU BLVD	A4
ACORN DR	A6	BEAVER CREEK RD	D6	BROADWELL AV	C6	CARTER WOODS DR	A6	DEERWOOD TR	D6	ECHO HOLLOW	B6	FOX CREEK RD	A7,B7
ADAMS AV	D6	BEAVER LAKE RD	A4	BROCK ST	C6	CARVER ST	C6	DELAWARE DR	A5	ECHO TR	B6	FOX FIRE RD	B6
ADDIS CIR	C2	BECKER LN	B3	BROGAN AV	C5,C6	CASA DEL RIO DR	B5	DELLA ST	C6	EDENBROOKE CIR	A6	FOX VALLEY RD	B7
ADGER DR	C7	BECKMAN DR	D6	BRONCO DR	C6	CASEY ST	C6	DELLWOOD CIR	B7	EDGEBROOK DR	A6,A7	FRAPMONT ST	C6
ADMIRAL CT	A6	BEDFORD DR	B6	BROOK ALLEN DR	B5	CASON DR	D6	DELLWOOD LN	B7	EDGEWATER DR	B2,B3	FRANCES CANNON DR	A5
AIRLINE RD	D6	BEDFORD FOREST AV	B5	BROOK FOREST DR	C7	CASSANDRA TURN	C7	DELTA RD	A7	EDGEWATER WAY	A5	FRANCES ST	C6
AIRPORT RD	C4	BEECHER ST	B5	BROOKGREEN CIR	A5	CASTLE SPRINGS RD	A7	DERRYDOWN RD	D6	DERRYDOWN RD	B6	FRETWELL DR	C5
ALENE HILLS WAY	B4	BEECHWOOD PKWY	A7	BROOKGREEN CT	A5	CATAWBA AV	D6	DIXIE DR	D6	EDINBURGH TR	B3	FRETWELL ST	B6,C6
ALGONQUIN AV	D6	BELAIRE CIR	A7	BROOKGREEN DR	A5	CATER ST	C6	DIAMOND PT	A3	EDISTO RD	A7	FRIEND ST	A6
ALICE DR	B4,C4	BELHAVEN RD	C7,C8	BROOKHAVEN CT	D6	CATHART DR	C6	DIAMOND ST	C6	EDITH ST	D6	FRITZ DR	A5
ALISHA DR	A7,B7	BELK DR	B6	BROOKHAVEN DR	C6	CATLETT ST	C6	DIANNA ST	C5	EDWARDS DR	C5	FULLBRIGHTS DR	C5
ALLEN AV	D6	BELL ST	C6	BROOKHOLLOW RD	A6	CATRINA LN	B5,C5	DICKENS AV	C6	EISENHOWER RD	B3	FULLWER ST	C6
ALLENBY RD	B6,B7	BELLVIEW DR	B6	BROOKLYN AV	C6	CAUGHLIN AV	C6	DICKERSON RD	C3,C4	ELDERBERRY LN	A4	G	
ALLISON CIR	A5	BELMONT DR	C5	BROOKLYN ST	D6	CAYMAN WAY	B6	DIXIE DR	C6,D6	ELEANOR ST	C6	G ST	C6
ALLSTON ST	D6	BELTON ST	C6	BROOKMEADE DR	C7	CDAR LN	B6	DIXON AV	C6	ELIZABETH LN	A5	G W M DR	D5
ALOHA DR	A5	BENJAMIN ST	B6	BROOKMEADE DR	C7	CEDAR LN	B6	DIXON DR	C6	ELIZABETH ST	B7,C6	GABRIELLE ST	B7
ALPHA ST	B5	BENNETT DR	B8	BROOKRIDGE DR	B3,D6	CEDAR RDG	C7	DIXON RD	A4,B4,B5	ELKWOOD DR	A4	GADSDEN SQ	C6
ALTAMONT CT	A5	BENTLEY DR	C8	BROOKS ST	C6	CEDAR ST	D2	DOBBINS AV	B5	ELLA ST	B6,C6	GADSDEN ST	C6
AMANDA DR	A5	BERKLEY DR	B5,B6	BROOKSIDE DR	B5	CENTER AV	D6	DOBBINS BRIDGE RD	C2,C3,C4,C5,D2,D3	ELLEN ST	D6	GAINESWOOD RD	B3
AMBER DR	B7	BERKSHIRE HILL	B6	BROOKVIEW DR	B6	CENTERVILLE RD	A3,B3,B4,B5	DOGWOOD ST	B5	ELLENBURG DR	B3	GALLANT LN	A6
AMBERWOOD DR	B7	BERMUDA DR	C7	BROOKWOOD CT	A6	CENTRAL AV	B6	DOGWOOD TRC	A6	ELLIOTT DR	B7	GALLOWING GHOST RD	D2
AMITY RD	B7,C7,C8	BERN CIR	C5	BROWN DR	A5,A6	CHADWICK RD	D7	DON AV	C6	ELLISON ST	C6	GAMEWELL CT	B7,C7
ANDALUSIAN TR	B7	BERRY LN	D6	BROWN ST	C6	CHAMBERS RD	D6	DONAN CT	B4	ELLSWORTH LN	A6	GANTT AV	B6
ANDERSON AV	B6	BERRY LN	D6	BROWN ST	C6	CHAMBLEE RD	D3,D4	DONAREE CIR	B4	ELM AV	B4	GARDEN GATE DR	B6
ANDERSON BEACH BLVD	A5	BEST LN	C6	BRYSON RD	B4,B7	CHANTILLY LN	A4	CONTROL DR	B5	ELMHURST LN	A6	GARRETT MAXWELL RD	C4
ANDERSON INDEPENDENT MAIL BLVD	B5	BETA ST	B5	BUCKINGHAM CT	B6	CHAPEL AV	C5	COOL SPRINGS DR	D5	ELMURST LN	A6	GARY AV	C6
ANDI LN	D3	BETTY ST	D6	BUENA VISTA AV	C6	CHAPMAN RD	B7	COOSA LN	A7	ELROD CIR	B6	GARY ST	C6
ANIMAL SHELTER DR	C5	BEULAH DR	B5	BUFORD AV	B6,B7	CHARDONNAY DR	B6	CORNELIA RD	B6,B7	EMERY WAY	A6	GATES ST	B6
ANNMED FOUNDATION DR	B7	BEVERLY LN	C5	BURDINE RD	C6	CHARLES DR	C6	CORNING ST	D6	EMILY DR	A5	GAYLAND DR	C7
ANN CT	B6	BEVLIN RD	B7	BURNING TREE RD	B7,B8	CHARLESTOWNE WAY	B7	CORRINE ST	C4	ENGRAM LN	A6	GEER DR	C7
ANNANDALE DR	B7	BIB WAY	D4	BURRIS AV	C6	CHARLES DR	B5	CORTAZ RD	C5	ENGLAND WAY	D4	GEISBERG DR	C6
ANTIGUAY DR	B7	BIGGS ST	B5	BURRIS ST	B5	CHARPING LN	A6	CORTAZ RD	C5	ENGRAV LN	A6	GENERAL VANDERGRIFT TR	D6
APPLETON ST	C5,C6	BINEWOOD LN	A5	BURTON DR	A4	CHASE AV	C5,C6	CORTLAND LN	A4	ESSEX DR	B6	GENEVA CIR	A5
ARBORWOOD DR	C6	BIRCH ST	B5	BURTON DR	A4	CHASTAIN RD	C7	CORTO ST	B6	ESTES DR	C7	GENTRY DR	C7
ARCADIA DR	A5	BLACK BASS RD	D2	BURTS CT	C6	CHATEAU DR	C5	COTAGE LN	D6	ETHELISE CIR	D5	GEORGE ALBERT LAKE RD	C6,C7,D6
ARCHDALE WAY	B6	BLACKBERRY LN	A4	BUSBY RD	C3	CHAUGA DR	A4	COUNTRY CLUB LN	B5,B6	EUREKA DR	B7,C7	GEORGE B TIMMERMAN DR	B6
ARDEN CHASE	A6	BLAIR ST	B6	BUTLER ST	C6	CHAUMONT RD	A6	COUNTRY CREEK DR	B4	EVANS CT	C6	GERRARD POINTE RD	C2
ARLINGTON AV	C6	BLECKLEY ST	B5,B6,C6	BYRD LN	C6	CHEEK ST	D4	COUNTRY GARDEN LN	C3	EVANSTON CT	A6	GERRARD RD	B4
ARMSTRONG ST	C6	BLECKLEY STREET EXT	B5	C		CHEROKEE CIR	A6,B3,B6	COUNTRY MEADOWS	C2,C3,C4	EVERGREEN ST	B5,C5	GETSINGER RD	B5
ARNOLD DR	A6	BLUE HERON TR	A4	C ST	C6	CHEROKEE ST	D5	COUNTRY VIEW RD	B7	EVONSHIRE BLVD	A6	GILBERT ST	C5
ARROWOOD DR	C5	BLUE RIDGE CIR	C8	CALA WAY	B5	CHERRY AV	C6	COURTNEY DR	B5,B6	EXTENDED LN	B5	GILLES ST	A5
ASBURY AV	C6	BLUME RD	B4	CALDWELL LN	C2	CHERRY DR	B3	COX AV	C7	F		GILLWOOD DR	D6
ASHBY CT	B4	BLUMEFIELD RD	B3	CALEB CT	B4,B5	CHERRY GROVE BLVD	B5	CRAFT RD	B7	F ST	C6	GILMER DR	C6,C7
ASHLAWN CT	B4	BOAT RAMP	A5	CALHOUN DR	B6	CHERRY SEED RD	B3	CRAWFORD ST	C6	FAIR ST	C6	GILMER ST	C7
ASHLEY AV	C6,D6	BOB WHITE LN	B4	CALICO RD	B3	CHERRY TREE CT	B7	CREAMER RD	B4	FAIRFAX ST	C5	GILREATH RD	B7
ASHTON LN	B7	BOGGS ST	B6	CALROSSIE RD	B6	CHERRY TREE RD	B3	CRESCENT DR	C6	FAIRFIELD DR	C7	GLADE SPRINGS RD	B7
ASHWOOD DR	D6	BOLT DR	C7	CALVARY HOME CIR	B7	CHESTNUT BLVD	B4	CRESTA VERDE	B7	FAIRHAVEN DR	C5	GLEN ARBOR DR	B4
ASHWOOD LN	B5	BONAIRE PT	B6	CALVERT ST	D6	CHESTNUT DR	C6,D6	CRESWELL AV	C6	FAIRLANE DR	C6,D6	GLENLAKE RD	B7,C7
ASPEN WAY	C5	BONHAM CT	C6	CAMBRIDGE CV	A6	CHESWYCH DR	B7	CRETEWOOD DR	A6	FAIRVIEW ST	C6	GLENDALE RD	D6
AUBURN AV	C5	BOOKER ST	C5,C6	CAMBRIDGE PL	B5	CHEYENNE ST	D5,D6	CRIBB WAY	C4	FAIRWAY GREEN	C7	GLENN DR	D3
AUGUSTA NATIONAL	B7	BOSTON ST	B5	CAMBRIDGE RD	B5	CHIEF DR	C6	CRINGLE LN	A5	FALL ST	C6	GLENN ST	C5,C6
AUTUMN OAKS	B7	BOULEVARD HTS	B6	CAMDEN DR	D6	CHIPWOOD DR	D6	CRIPPLE CREEK RD	D2	FALSTAFF ST	C6	GLENWOOD AV	B5,B6
AVANT CIR	B4	BOUNDARY ST	B5,B6	CAMELIA CT	C6	CHOCTAW ST	D5	CROCKER ST	C5	FANT DR	C7,C8	GLORY LN	C4
AVENUE OF OAKS	B6	BOWDEN RD	C6,D6	CAMELIA DR	B5	CHURCHWELL AV	C6	CROMER DR	D6	FARMER ST	C6,C7	GOLD STANDARD WAY	B6,C6
AVONDALE RD	C6	BOWEN ST	B5	CAMELOT DR	D6	CINDY DR	C8	CROOKED CREEK CT	D5	FARMINGTON DR	C6	GOLDEN EAGLE LN	B7
AWAKEN CT	B4	BOWMAN AV	B6	CAMEO CT	B6	CINEMA BLVD	A5	CROSLAND ST	C5	FARMINGTON RD	C4	GOODRUM LN	C6
AXMAN RD	D3	BOXWOOD LN	C7,D7	CAMERON WAY	A7	CINEMA DR	A5	CROSS POINTE	B3	FAWN HILL DR	A7	GORDON CIR	C6
AXMANN DR	B4,C4	BOYCE AV	B6	CAMFIELD RD	B6	CITATION CT	A6	CROSS ST	C5	FAYE DR	D6	GORDON ST	C6,D6
AYCOCK DR	B7	BOYCE ST	B5	CAMP LOU ANN	A6	CIVIC CENTER BLVD	A5,B5	CRYSTAL LN	C7,C8	FEATHERFILLED CT	B5	GOVERNORS BLVD	B6
AZALEA DR	B5	BOYD ST	C5	CAMPBELL ST	C6	CIVIC CENTER BOULEVARD EXT	B5	CUNNINGHAM DR	C6	FEDERAL ST	C6	GRACE DR	B6
B		BRADFORD TR	B3	CAMSON DR	A5,B5	CLAIRMONT LN	C5	CURTIS ST	C6	FENWICK WAY	B6	GRACEVIEW EAST	B4
B ST	C6	BRADLEY AV	C6	CANARY DR	C4	CLARA LN	C6	CYNTHIA DR	B4	FERNWOOD CIR	C5	GRACEVIEW WEST	B4
BABB ST	B7	BRADLEY PARK	B6	CANEBAKE DR	A6	CLARENCE AV	C6	CYPRESS LN	C7	FERNWOOD CT	B6	GRADY HALL RD	D3
BAILEY RD	D6	BRAEBURN DR	B3	CANNA LILY LN	B3	CLARENCON DR	A7	CYPRESS RUN	A5	FERRY ST	D6	GRAHAM RD	B3
BAILEY ST	B6,C7	BRAMBLE RIDGE RD	B6	CANTERBURY RD	A6	CLARKE LN	C7	D		FEW CT	A5	GRAND VIEW TER	D2
BAKER ST	B5	BRANDYWINE LN	B3	CANVAS BACK CT	C2	CLARKE STREAM DR	C7,C8	D L DR	D6	FIELDCREST DR	C4	GRANDVIEW DR	B3
BAKER ST	B5	BRENDA DR	B6	CARA CT	B4	CLAUDINE DR	D6	D ST	C6	FINANCIAL BLVD	A7	GRANT ST	C6
BALL ST	C6	BRENTWOOD CIR	B5	CARDINAL CIR	A6,A7,B6	CLEAR POND WAY	C3	DANBURY LN	C5	FINLEY ST	A5	GRAY ST	C6
BALLENTRINE RD	C7	BRENWOOD DR	C6,D6	CARDINAL CT	B4	CLEARVIEW DR	B4	DANIELS AV	B6	FIRST AV	B6	GRAYLYN CT	B6
BALTIC AV	A7	BREWTON CT	B6	CARDINAL PARK DR	B6	CLEMSON BLVD	A4,A5,B5,B6	DANIELS ST	B6	FISHERMAN CLUB DR	C2	GRAYLYN DR	B6
BAMBOO DR	A6	BRIAR CREEK LN	A6	CAREY ST	C6	CLEVELAND AV	C6	DARBYS LN	C5	FLETCHER DR	B3	GREEN CHASE	B7
BANABUS LN	B6	BRIAR PATCH RD	A6	CARIBOU CV	A5	CLEVELAND CT	C6	DARSON DR	C7	FLOWE RD	C5	GREEN CHASE E	B7
BANNISTER ST	B6	BRIARWOOD ST	B6	CARL ANDERSON WAY	B5	CLEVELAND RD	D4	DAVID LEE COFFEE PL	B5	FLYNN DR	C4	GREEN CHASE W	B7
BARCLIFF LN	A6	BRIDGEVIEW DR	B3	CARLING DR	C5	CLINKSCALES ST	C6	DAVID ST	D6			GREEN CHERRY RD	B3
BARNARD E BEE AV	B5,B6	BRIGHTON RD	B6	CARLTON CT	B6	CLINTON DR	B6	DAVIS DR	B6,C8			GREEN FOREST DR	B4
BARNETT CIR	C5	BRISSEY ST	C6	CAROLE AV	B3	CLOVERDALE DR	C5						
BARRY NOBLE BLVD	B5	BRISTOL CT	B4	CAROLINA CIR	C6	CLUB DR	B3,B6						
BAUM LN	D6,D7	BRITTANIA CIR	B7	CARPENTER ST	C6	COACHMAN CT	B4						



ROAD NAME INDEX

ANDERSON URBAN AREA

GREEN HILL DR	A5	HILL ST	D6	JUNIPER AV	B4	LEVER CT	B6	MATTHEW DR	B5	MORRIS LN	B6	OAKLAND AV	B6	PENNELLY ST	C5
GREEN OAKS DR	D6	HILLCREST CIR	C6	K		LEWIS ST	C5,C6	MAXIE DR	C5,C6	MOSES DR	D4	OAKMONT DR	A7	PENNINGER DR	A5
GREEN POND RD	B2,B3	HILLDALE DR	A4,B4	K ST	C6	LEXINGTON WAY	A5	MAXWELL AV	C6	MOSS DR	A4	OAKRIDGE CT	A6	PEOPLES WAY	C3
GREEN ST	B6	HILLHOUSE RD	C4,D4	KAREN LN	C3,C4	LIBERTY CT	B7	MAYCI WAY	A5	MOULTRIE SQ	B6	OAKRIDGE DR	B4	PEPPER TREE	A6
GREEN TEAL LN	A5	HILLMAN DR	D6	KAREN ST	C7	LIBERTY DR	C7	MAYFIELD DR	B5	MOUNTAIN VIEW RD	D3	OAKWOOD AV	B6	PERPETUAL SQ	A6,A7
GREEN VALLEY RD	B7	HILLSBOROUGH DR	A7	KATES ST	B5,B6	LIBERTY HWY	A5	MCALISTER DR	B4	MOUNTAINVIEW PL	B2	OAKWOOD ESTATES DR	A6	PERRY ST	C6
GREENACRES	B6	HILLSIDE DR	B5	KAUFFMAN DR	C5	LIDA FANT AV	C6	MCBANE CT	A6	MT VERNON RD	D6	OBANNON CT	A6	PERSIMMON LN	C3
GREENBRIAR LN	A5	HILLTOP DR	B6,B7	KAY DR	B7	LIDDELL AV	B6	MCCCLAIN LAKE DR	B3	MUDDY TOES DR	C4	OLD ABBEVILLE HWY	D6	PHEASANT RIDGE DR	C4
GREENBRIAR RD	A7	HIOTT RD	B4,C4	KAYE DR	D6	LIFE CHOICE LN	B7	MCCCLAIN RD	C3	MUIRFIELD RD	B3	OLD ASBURY RD	B3	PHIL WATSON RD	A5
GREENFIELD DR	B6	HOBSON RD	A6	KEASLER RD	B4	LIFE STYLE LN	B6,B7	MCCLELLAN RD	A6	MULBERRY AV	B4	OLD BELTON RD	C7	PHILLIPS DR	B3
GREENLAND RD	C5	HOKIE DR	C3	KEITH AV	B4	LIGON DR	B6	MCCURE DR	B5	MUNCIE DR	C6	OLD COLONY CT	B7	PHILLIPS ST	B6
GREENLEAF DR	C5	HOLDEN LN	D2	KEITHWOOD DR	A5	LILAC ST	B5	MCCURE RD	D3,D4	MURIEL LN	C4	OLD COLONY RD	B7	PHOENIX ST	C6
GREENMEADOW CIR	C5	HOLLAND DR	C7	KELLY ST	C6	LINCOLN AV	C5	MCCOLLUM ST	D6	MURPHY RD	D2,D3	OLD COUNTY FARM BLVD	B5	PHYLLIS DR	C7,C8
GREENTREE CIR	C6	HOLLY CREEK DR	B6	KELSEY DR	C4	LINDA DR	C6	MCCONNELL SPRINGS RD	A7,B7	MURPHY ST	D5,D6	OLD DENVER RD	A4	PICADILLY CT	B4
GREENTREE RD	A4	HOLLY HILL DR	A5	KEN HILL LN	C6	LINDALE DR	B6	MCCOWEN ST	C7	MUTUAL DR	A6	OLD GREEN POND RD	B3	PICKENS ST	C6
GREENVIEW DR	B4	HOLLY RIDGE DR	B6	KENNEDY ST	C6	LINDEN ST	C5	MCCOY ST	D6	MYERS ST	C6	OLD IVY RD	B7	PIEDMONT AV	B6,C6
GREENVIEW LN	B5	HOLMAN ST	C6,C7	KENNETH DR	B3	LINDSAY ST	C6	MCCUE ST	D6	MYRTLEWOOD	A7	OLD MILL RD	A5	PIKES RDG	D2
GREENWAY DR	A3	HOME DEPOT RD	A5	KENSINGTON CT	B6	LINLEY ST	C6	MCCULLOUGH ST	C5	MYSTIC VINEYARD LN	B6	OLD NORTH CHURCH RD	A5	PINDO CT	B7
GREENWOOD AV	D7	HOMEWOOD ST	C6	KEYS ST	D6	LINMAR CIR	A7	MCCULLY ST	C6	N		OLD PEARMAN DAIRY RD	A3,A4,A5,B3,B5	PINE BARK RD	B5
GREGORY CT	C3	HONEA PATH PARK RD	A4	KEYSTONE DR	B7	LISSA LN	B3	MCCURLEY CIR	B3,C3	N BOULEVARD	B6	OLD PORT RD	B3,C3	PINE CONE TR	B6
GRIMES ST	D6	HONEYSUCKLE LN	D6	KI KI CE LN	C7	LITTLE CREEK DR	B6	MCCURLEY ST	D6	N FANT ST	B6,C6	OLD PORTMAN RD	C4	PINE FOREST DR	B5
GROVELAND CT	C3	HORSESHOE BEND	B5	KIEV CT	D3	LITTLE CREEK RD	A6	MCCEE CIR	D3	N GOSSETT ST	C7	OLD ROBERTS CHURCH RD	C2,D2	PINE HILL CT	B6
GUILBAULT DR	B7	HOWARD LN	C7	KILSPRINGS RD	B7	LIVE OAK CT	A5	MCCEE CT	B6	N GUNTER ST	C5	OLD SHOALS DR	B3	PINE LN	B6
GURLEY ST	C5,C6	HOWLAND DR	D6	KIMBERLY RD	B6	LLOYD DR	C7	MCCEE RD	B5	N HAMMETT ST	C6	OLD SLOANS FERRY RD	C4	PINE NEEDLE TR	B5
GUY ST	C6	HOYT DR	C5	KINERT CIR	C6	LOBLOLLY DR	B5	MCGILL RD	D3,D4	N HARBOR DR	B3	OLD SPRING DR	B4	PINE ST	B3
H		HUCKLEBERRY LN	A4	KING ARTHUR DR	C7,D7	LOCKE CIR	C7,D7	MCKINLEY DR	D7	N HOLLY ST	B6	OLD STONE DR	B6	PINE TOP CIR	B3
H ST	C6	HUDGENS ST	C6,C7	KING ST	C6	LOCKWOOD DR	D7	MCKINNEY ST	C7	N I ST	B6,C6	OLD TRAIL DR	B3	PINE TREE LN	B5
HACK ST	C6	HUGH ST	D6	KINGS COVE DR	A6	LOFTON CT	B6	N JEFFERSON AV	C6	N JEFFERSON AV	C6	OLD VILLAGE DR	A6	PINECREST RD	C2,C3
HALEY RD	B6	HUITT RD	D2	KINGS CT	A6	LOGANS DR	C2	N LYONS ST	C6	N LYONS ST	C6	OLD WEBB RD	D2	PINECROFT DR	C7,C8
HALL ST	C6	HUMBERT ST	C6	KINGS MILL CT	B7	LONDONBERRY DR	B7	N MAIN ST	B6,C6	N MAIN ST	B6,C6	OLD WILLIAMSTON RD	A7,B7,C7	PINEHOLLOW DR	A7
HALL WHITE DR	C4	HUNT ST	D6	KINGS RD	A6,B6	LONE OAK RD	D7	N MANNING ST	C6	N MANNING ST	C6	OLDE TOWNE DR	A6	PINEHURST DR	B5
HAMILTON DR	A6	HUNTER DR	B6	KINGSBORO RD	C5	LONELY OAK DR	B4,B5	N MCDUFFIE ST	C6	N MCDUFFIE ST	C6	OLEANDER DR	B7	PINEHURST LN	A7
HAMMETT ACRES	B6	HUNTER ST	B5	KINGSGATE WAY	A6	LONG FOREST CIR	A5	N MURRAY AV	B6,C6	N MURRAY AV	B6,C6	OLIN DR	C7	PINION LN	A6
HANKS CIR	C7	HUNTERS LN	B5	KINGSHILL DR	B4	LONGVIEW DR	A6	N PREVOST ST	C6	N PREVOST ST	C6	OLIVARRI DR	B7	PINOCA DR	D2
HANKS RD	B4	HUNTERS TR	A3,A4	KINGSLEY DR	B6	LOST LAKE RD	B5	N PRINCE ST	C6	N PRINCE ST	C6	OLIVE BRANCH	C3	PIONEER DR	B7
HANNA RD	B6	HUNTINGTON DR	A5	KINGSTON WAY	A6	LOUALGIA DR	D4	N TOWERS ST	C6	N TOWERS ST	C6	OLIVE ST	B5	PIONEER LN	B3
HANOVER CIR	B6	HUNTINGTON RD	B2,C2	KINGSWOOD TER	B4	LOUISE CIR	C6	NABORS DR	B3	NABORS DR	B3	OLIVER ST	C6	PLAIN ST	C6
HANOVER RD	B6	!		KIRKWOOD DR	D7	LOWRY RD	B7	NALLEY DR	C7	NALLEY DR	C7	ONEAL CT	B5	PLAINFIELD DR	D6
HARBIN DR	C3	I ST	C6	KIRVEN DR	D6	LULLWATER DR	D6	NARDIN AV	C6	NARDIN AV	C6	ONEAL DR	B5	PLAINVIEW RD	D5,D6
HARBOROUGH RD	B4	ILA ST	C6	KNOLLWOOD DR	B3	LULLWATER PKWY	B4	NASHMORE DR	B3	NASHMORE DR	B3	ORA LN	B4	PLANTATION POINTE	B3
HARBOUR POINT DR	D2	INDEPENDENCE CT	B7	KNOTTS LANDING	C2	LYNDON AV	C6	NATES BERRY RD	C7,D7	NATES BERRY RD	C7,D7	OSBORNE AV	C6	PLANTATION RD	C7
HARD HILLHOUSE DR	D4	INDEPENDENCE PATH	A5	KNOXWOOD CT	A6	LYNN AV	A6,B6	NATURES TR	A3,A4	NATURES TR	A3,A4	OSCAR DR	A4,B4	PLAZA WAY	B6
HARDEN RD	B6	INEZ ST	B5	KOSMA DR	B3	LYONSWOOD DR	C6	NEAL ST	C8	NEAL ST	C8	OTTAWA CIR	D6	PLEASANTBURG RD	B4
HARKNESS AV	C6	INLAND DR	B3	KRAVETZ PARK	D5	LYTTLETON WAY	B6	NELSON DR	C7	NELSON DR	C7	OVERBROOK DR	B5	PLUM LEAF LN	C3,C4
HARLEY DAVIDSON DR	C3	INLET DR	B3	L		M		NEVILLE WAY	B6	NEVILLE WAY	B6	OVERBROOK ST	D6	POCALLA WAY	D7
HARRELL DR	D6	INMAN DR	B5	L ST	C6	M ST	C6	NEW HOPE RD	B3,C3,D3	NEW HOPE RD	B3,C3,D3	OVERLAND DR	A4	POLLARIS ST	C7
HARRIETT CIR	B7	INTERLAKEN WAY	C2	LAFAYETTE ST	C6	MABRY ST	D6	NEW POND RD	C6,D6	NEW POND RD	C6,D6	OWENS DR	C6	POLLARD DR	D6
HARRINGTON DR	B4	ISSAC CT	B3	LAKE FOREST CIR	B3	MAGAHA DR	C7	NEW PROSPECT CHURCH RD	B4,C4,C5	NEW PROSPECT CHURCH RD	B4,C4,C5	OXFORD DR	B4	PONCE DELEON DR	C7,C8,D7,D8
HARRIS ST	C6,D6	IVA ST	B3	LAKE RIDGE LN	C2	MALLARD CT	B7	NEW SALEM DR	A4	NEW SALEM DR	A4	OXMOOR DR	B4	POPE DR	B5
HARRISON HARBOR WAY	A4	J		LAKECREST RD	B3	MALLARD LN	B5	NEW ST	D6	NEW ST	D6	P		POPLAR AV	B4
HARRISON RD	A4	J ST	C6	LAKESHORE DR	B3	MANCHESTER CIR	B5	NEWELL ST	C3	NEWELL ST	C3	P AND N CT	C6	POPLAR LN	B4
HARTFORD CT	B6	JACK FROST RD	B7	LAKEWOOD DR	A5,A6,B3	MANLEY DR	D6	NEWTON LN	C6	NEWTON LN	C6	P AND N DR	C8	POPPY LN	B4
HARTVIEW CIR	B3	JACKSON SQ	B5,B6	LAKEWOOD LN	B3,B4,C4	MAPLE DR	B7	NICKLAUS DR	B7	NICKLAUS DR	B7	PORT ROYAL RD	B5,C5	PORT LYON RD	B7
HARVESTER CT	C5	JACKSON ST	B5,B6	LANCASTER DR	B6	MAPLE ST	B6	NINA CIR	C5	NINA CIR	C5	PAGE DR	B5	POSEY ST	C6
HAVENBELL LN	C7	JAMES CT	D6	LANCE RD	C6	MAPLEWOOD RD	A5,B5	NIXON ST	C5	NIXON ST	C5	PALANCAR CT	B6	POST OAK WAY	C6
HAWKINS ST	B5	JAMES LAWRENCE ORR DR	B6	LANCELOT CT	B4	MAR MAC RD	C3	NOB HILL	C2	NOB HILL	C2	PALM BRANCH WAY	B7	POSTELLE DR	B6
HAWTHORNE LN	B4	JAMES ST	B6	LANDAU LN	B4,C4	MARCDON PL	A6	NOEL CT	B3	NOEL CT	B3	PALM CT	D7	POTOMAC RD	C6
HAWTHORNE DR	B6	JASMIN DR	C5	LANE AV	B6	MARCHBANKS AV	B7	NORBERT LN	D6	NORBERT LN	D6	PALMER ST	B6	POWELL RD	B5
HAYES ST	C6,C7	JASPER ST	C6,C7	LANFORD ST	C6,C7	MARGARETTA CIR	B7	NORFOLK CIR	B5	NORFOLK CIR	B5	PALMETTO ST	C5	POWER ST	B6,C6
HAYNIE RD	B4	JAYNES ST	C6	LANIER AV	D6	MARGATE RD	D7	NORMAN DR	C5	NORMAN DR	C5	PANSWICK RD	C5	PRAIRIE LN	D7
HAYNIE ST	D6	JEAN AV	D5	LARI LN	C5	MARIA DR	B4	NORMAN ST	B5	NORMAN ST	B5	PARK AV	B6	PREMIERE CT	C7
HAZEL AV	D5,D6	JEB STUART AV	B5,B6	LARK LN	B4	MARIE ST	C6	NORRIS LN	C4	NORRIS LN	C4	PARK DR	B6	PRESCOTT DR	A6
HAZELWOOD AV	C5	JERRY DR	D6	LAURA ST	B6	MARION ST	C6,C7	NORRIS RD	D3,D4	NORRIS RD	D3,D4	PARK ST	B6,C6	PRESTON DR	B8
HEALTHY WAY	B7	JIM ED RICE PKWY	B5	LAUREL AV	B6	MARIPOSA CIR	B7	NORRIS ST	C6	NORRIS ST	C6	PARK WAY	B4	PRICE ST	B6
HEARTHSTONE DR	A6	JOE WHEELER DR	B5	LAUREL CREEK DR	B7	MARK LN	C5	NORTH AV	B6	NORTH AV	B6	PARKWOOD CIR	B4	PRINCESS AV	C7,D7
HEATHER TR	D7	JOEY ST	C5	LAUREL HTS	B7	MARKET PLACE DR	A5	NORTH PARK DR	B5	NORTH PARK DR	B5	PARKWOOD CT	B4	PRITCHARDS DR	B3
HEATHERBROOK CT	B5	JOHANNA CIR	B7	LAUREL RIDGE RD	B6	MARLOW AV	D6	NORTH POINTE CRK	B5	NORTH POINTE CRK	B5	PARKWOOD DR	B4	PROFESSIONAL CT	B6,B7
HEIDI DR	C4	JOHN GINN BLVD	B5	LAURELWOOD DR	B7	MARNE ST	C6	NORTH ST	B6,C6,C7	NORTH ST	B6,C6,C7	PARTRIDGE CT	B4	PROSPECT CT	B4
HEMBREE CREEK RD	A5	JOHN RUTLEDGE ST	B6	LAUREN FLYNN DR	C4	MARSH CREEK DR	B5	NORTHAMPTON RD	B6	NORTHAMPTON RD	B6	PARTRIDGE LN	A6	PROVIDENCE CHURCH RD	D2
HEMBREE RD	A5,B5	JOHN ST	C6	LAURENS CT	B7	MISTLEBE LN	B3	NORTHFIELD DR	B5	NORTHFIELD DR	B5	PATAGONIA RD	A5	PRUITT ST	C6
HEMLOCK AV	B4	JOHNNY MATHIS BLVD	B5	LAURENS DR	B7	MITCHELL ST	C7	NORTHGATE DR	B5	NORTHGATE DR	B5	PATRIK ST	C6	PUBLIC WELL RD	C3,D3
HENRY AV	B6	JOHNS AV	C8	LAWRENCE RD	D6,D7	MOATS FOWLER RD	C3	NORTHSHIRE DR	A7	NORTHSHIRE DR	A7	PATRIOT CT	B7	PUTT PUTT DR	C5
HENRY DR	A6	JOHNSON ST	C6	LAWRENCE ST	C6	MOHAWK ST	B3	NORTHVIEW AV	B6	NORTHVIEW AV	B6	PATTERSON DR	C6	Q	
HERD PARK CT	A7,B7	JONAGOLD CT	B6	LAZY ST	D2	MONITOR DR	C5	NORTHWEST DR	B5	NORTHWEST DR	B5	PAUL REVERE TR	A5	Q ST	B5,C5
HERITAGE DR	B6,B7	JONATHANS JOY CIR	D6	LEAH LN	C2	MONROE ST	C6	NOTTINGHAM CT	B6	NOTTINGHAM CT	B6	PEACHTREE ST	B6	QUAIL HOLLOW RD	B7,B8
HERRING AV	C6	JONES DR	C4,C8	LEATHERMAN CT	B7	MONTAGUE ST	C6	NURSERY LN	C3	NURSERY LN	C3	PEARL HARBOR WAY	B3	QUAIL RIDGE RD	A4,B4
HEYWARD RD	B6	JONES ST	B5	LECONTE RD	B6	MONTGOMERY DR	B6	O		O		PEARMAN DAIRY RD	A5,B5,C5	QUARRY ST	C6
HIAWATHA DR	B6	JORDAN CIR	B5	LEE DOBBINS RD	C4,D4	MONTI DR	B5	O ST	C6	O ST	C6	PEARMAN ST	D6	QUEEN DR	B5
HICKORY RD	C5	JOSEPH ST	B6	LEE DR	C4	MONTICELLO CIR	D6	OAK DR	B6	OAK DR	B6	PEARTREE LN	B3	QUINN ST	B6,C6
HIDDEN COVE CIR	B3	JOY CIR	B7	LEE ST	B6	MOON CT	A4	OAK HILL DR	A7	OAK HILL DR	A7	PECAN DR	C6	R	
HIDDEN LAKE DR	B3	JULIA CIR	B4	LEFTWICH LN	C7	MOORE ST	C6,D6	OAK ISLAND	B7	OAK ISLAND	B7	PELHAM LN	B6	R ST	B5,C5
HIDDEN VALLEY DR	B6	JULIA ST	C6	LEMANS DR	D5,D6	MOOREHEAD DR	A6	OAK KNOLL TER	B4	OAK KNOLL TER	B4	PEMBROKE LN	B4	RADCLIFF WAY	A7,B7
HIGH FIELD CT	C3	JUNE AV	C6	LENA ST	C6	MOORLAND DR	B4	OAK TREE DR	D6	OAK TREE DR	D6	PENNSULA DR	C2	RAEBURN WAY	B7
HIGH ST	C6	JUNE WAY	A5	LEON DR	C7,C8	MORNINGSIDE DR	B5,C5	OAKCLIFF TER	B6	OAKCLIFF TER	B6	PENNEL RD	D5	RAILROAD CIR	C6

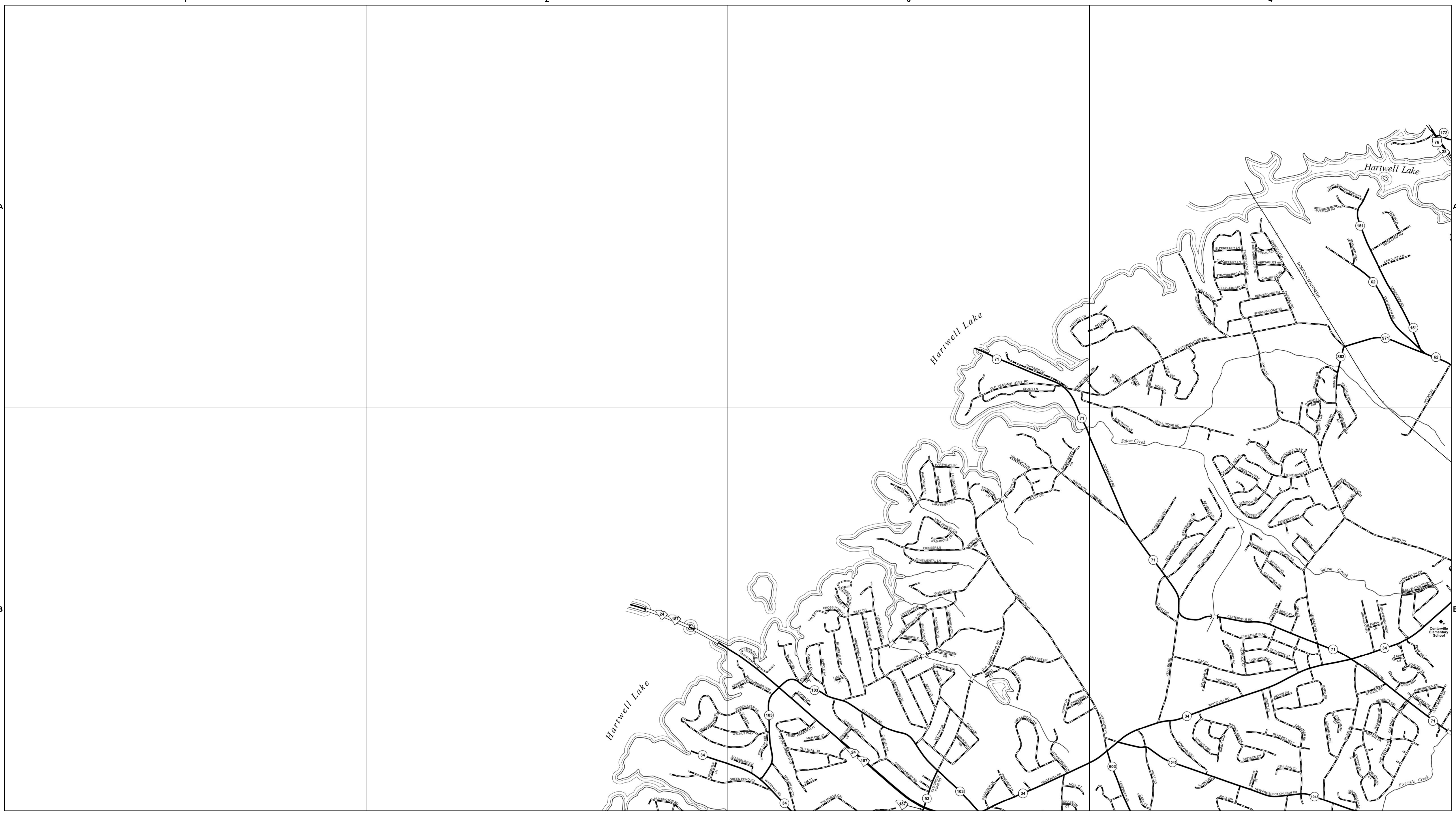


ROAD NAME INDEX

ANDERSON URBAN AREA

RAILROAD ST	C6,C7	ROBIN DR	A6,C4	SEARS ST	C7	SPRING VALLEY	B7	SWEETBRIAR CIR	C5	VALLEY DR	B3	WAYBROOK DR	C6	WINDJAMMER WAY	B3
RAINBOW RD	C7	ROCKEFELLER DR	C6	SECOND AV	B6	SPRINGBROOK DR	A5,A6	SWEETGRASS TR	A5	VALLEY RD	A5	WEBB RD	B7	WINDMILL TR	C3
RAMONA DR	C8	RODDY LN	B4	SECOND ST	B6	SPRINGDALE RD	B6	SWINTON RD	C2	VAN MARTIN DR	B7	WEBB ST	C6	WINDSONG CT	A6
RANCHWOOD DR	A7	ROGERS RD	B7	SEDFIELD CT	B6	SPRINGSIDE CIR	B3	SYCAMORE DR	A5	VANADORE CIR	C5	WEDGEFIELD CT	B4	WINDWARD WAY	A5
RANGE VIEW CIR	C4	ROGERS ST	B5,B6,C5	SELWYN DR	C5	SPRINGVIEW DR	B3	SYCAMORE ST	B4	VANDALE PL	D4	WEDGEWOOD DR	A6	WINDWOOD DR	A6
RANGE VIEW RD	C4	ROLLING GREEN RD	B7	SEMINOLE AV	D5	SPRUCE CRK	B4	SYDNEY CT	A5	VANDIVER ST	D6	WELBORN DR	A6	WINDY HILL DR	A6
RANKIN CT	B7	RONTREE DR	B4	SEMINOLE CT	D5	SQUIRREL DR	C4	T		VAUGHN ST	D6	WELCO ST	C6	WINESAP CIR	B6
RANTOWLES RD	B6	ROOSEVELT CT	D6	SENATE PKWY	B6	ST CHARLES WAY	A7	TABITHA CT	C5	VENTURA ST	B6	WELDON WAY	C3	WINFIELD DR	D6
RAVENAL RD	B6	ROSABELLA DR	B4	SENTIMENTAL LN	B3	ST CLAIR RD	B2,C2	TALL PINES RD	C3	VERONA CT	C6	WELLINGTON CT	D6	WINGTON CT	B3
RAVENSWOOD DR	B5	ROSE HL	C6	SENTRY LN	A6	ST JAMES CT	B7	TALLEY CT	B7	VERSAILLES AV	A4	WELLINGTON ST	D6	WINSLOW DR	B6
RAY ST	C6	ROSE PETAL CT	C3	SERVICE RD	B5	ST PAUL ST	C6	TANGLEWOOD AV	B6	VESPER DR	B7	WELLSEY CT	C3	WINSTON DR	C6
RAYBEN LN	D6	ROSE VALLEY BLVD	B5	SEVERN ST	C6,D6	STACY CT	B4,B5	TANGLEWOOD DR	B6	VETERANS ST	C5	WELLWOOD DR	A6	WINTERGREEN CT	B4
RAYMOND AV	B5,B6	ROSEMARY CIR	B7	SHADY LN	A3	STAFFORD RD	C2	TARCUS CT	D5	VICKIE CT	D6	WENDOVER WAY	B6	WISHIRE DR	C7,C8
REAR HIGH ST	C6	ROSEMONT DR	D6	SHAKLETON DR	A5	STAGECOACH DR	A4	TARLETON RD	C2	VICTOR CIR	B3	WENTWORTH CT	B4	WOOD ST	C6
REAR LEWIS ST	C5,C6	ROSEWOOD DR	B6	SHALIMAR DR	A5,A6	STANBURY CT	B6	TARRYTOWN LN	B7	VICTORIA CIR	B6	WENTZKY CIR	B7	WOODBINE CIR	C7
REAR PICKENS ST	C6	ROUNDROCK LN	C7	SHAMROCK LN	C7	STANCL RD	B4	TATE ST	C6	VICTORIAN DR	B4	WENZICK ST	C5,C6	WOODBRIDGE CIR	B7
RED OAK DR	B4	ROUSH ST	C5	SHANNON CT	B2	STANDRIDGE RD	B5,C4,C5	TAYLOR ST	B6	VIDEO WAREHOUSE WAY	D6	WEST END AV	B6,C6	WOODBIDGE CT	B7
REDBUD LN	A5	ROXBURY CT	B4	SHANNON DR	B4	STARKES ST	B5	TAYLORS TR	B7	VIENNA CT	B3	WEST POINT DR	D6	WOODBURN AV	B5
REDWOOD AV	C6	RUBIN AV	D6	SHANNON WAY	B6	STATION DR	A5	TEA LEAF CT	C3	VIKING CT	B4	WEST ST	C6	WOODCONE TR	D6
REED CT	C6	RUCKER DR	C5	SHARONWOOD DR	C7,C8	STEPHEN KING DR	A5	TEA ROSE CT	B4	VILLA CT	B6	WEST WAY CT	D6	WOODCREEK RD	B7
REED PL	B6	RUDOLPH CT	B5	SHARPE CT	C6	STEPHENS RD	A5	TEAKWOOD DR	B3	VIRGINIA CIR	B6,C6	WESTCHESTER DR	B6	WOODCREST DR	B5
REED RD	B6	RUSH ST	B7	SHAWNEE AV	D5,D6	STEPHENS ST	B6,C6	TEMPLETON AV	D6	VISAGE DR	D5,D6	WESTGATE RD	C3	WOODFERN CIR	A5,C7,C8
REGATTA DR	B3	RUSTIC LN	A6	SHAW'S CREEK DR	D7	STERLING DR	D6	TERESA AV	C4	VISAGE DR	D5,D6	WESTMINSTER AV	C5	WOODFIELD DR	B6
REGENCY CIR	B4	RUTLEDGE WAY	B6	SHEFFIELD DR	B4	STERLING SILVER DR	D6	TERRACE DR	B6	VISTA TR	D6	WESTOVER RD	C3	WOODLAKE RD	A5
REGENT CT	B6	RYDER LN	C5	SHELDON DR	B6	STETSON DR	B4	TERRY AV	B6	VISTA VERDE DR	A6	WESTRIDGE CT	B4	WOODLAND DR	B7
REGENT RD	B6	S		SHENNANDOAH DR	A4	STEWART CIR	C6	THAXTON PLACE CT	A4,B4	VOGEL RIDGE DR	D6,D7	WESTVIEW AV	B5,B6	WOODLAND WAY	B7,C6
RENEE WAY	C5,C6	S BOULEVARD	C6	SHERMAN DR	C6	STONE CREEK DR	B6,C4	THEODORE CT	A7	W		WESTWIND HARBOUR DR	C2	WOODLAWN AV	B4
REVERE CT	C5,C6	S FANT ST	C6	SHERRY DR	B6	STONE DR	B5	THIRD AV	B6	W BELTLINE BLVD	A5	WESTWIND RD	B5	WOODMONT CIR	D6
REVERE ST	C6	S GOSSETT ST	C7	SHIPYARD CIR	A7	STONEHAM CIR	C3	THOMAS ST	C6	W BENSON CT	C6	WESTWIND WAY	C2,C3	WOODOAK DR	A6
REVIE DR	D6	S GUNTER ST	C5	SHIRLAINE DR	C7	STONEHAVEN DR	B4	THOMASON CIR	B3,C3	W CALHOUN ST	C6	WESTWOOD CIR	C4	WOODRIDGE CT	B6
REVIVAL CENTER DR	B4	S HAMMETT ST	C6	SHIRLEY ST	C6	STONEHURST DR	B6	THORNCLIFF PL	B4	W CHURCH ST	C6	WESTWOOD DR	C5	WOODRIDGE DR	B6
REXTON DR	B7	S HARBOR DR	B3	SHOALVIEW DR	B3	STONEWOOD DR	A6	THORNEHILL DR	A6,B6	W EARLE ST	C6	WESTWOOD WAY	B7	WOODSIDE AV	B5,B6
REYNOLDS ST	C6	S HOLLY ST	B6	SHORE LINE DR	C4	STRAIGHT DR	A5	TIARA CT	B5	W FRANKLIN ST	C5,C6	WHIRLAWAY CIR	A6	WOODVALE RD	D6
RHODEHAVEN DR	B4	S JEFFERSON AV	C6	SHORT AND SWEET RD	C6	STRATFORD DR	B6	TIFFANY DR	B4	W FREDERICKS ST	B5,B6	WHISPER LN	A5	WOODVIEW DR	D6
RHODES CIR	C7	S LYONS ST	C6	SHORT ST	C6	STRAWBERRY LN	A4	TIGER LN	C2	W GREENVILLE ST	C6	WHISPERING PINES DR	A6	WOODY ACRES CT	B3
RICE CIR	A4	S MAIN ST	C6,D5,D6	SILVER LANE CIR	C4	STRAWBERRY PL	C7,D7	TIMBER LN	A5	W HAMPTON ST	C6	WHITE CITY PARK RD	B3,B4	WOODY ACRES DR	B3
RICE LN	B5	S MANNING ST	C6	SILVER STONE CIR	D6	STRAWBERRY RD	C4	TIMBERLAKE RD	A5	W HIGHLAND AV	B6	WHITE ST	C6	WORSHAM LN	A5
RICH DR	C6	S MCDUFFIE ST	C6,D6,D7	SIMMONS ST	B5,B6	STREAMS WAY	B4	TINDALL AV	B7	W MARKET ST	C5,C6	WHITE STREET EXT	C6,C7,D7	WORTHINGTON CT	A6
RICHEY CIR	C5	S MURRAY AV	C6,D6	SIMPSON DR	D6	STRICKLAND AV	C5	TINSLEY DR	A6	W MAULDIN ST	B6	WHITEHALL AV	B6	WREN RD	A6
RICHEY ST	C5	S PREVOST ST	C6	SIMPSON RD	B7	SUGAR CREEK LN	B3	TODD ST	C6	W MORRIS ST	C6	WHITEHALL RD	B2,B3,B4,B5,B6,C3	WREN WAY	B4
RICHFIELD DR	B3	S PRINCE ST	C6	SIMPSON ST	B5	SUGAR HILL	C6	TOLIVER LN	C3	W NORTH AV	B6	WHITEN RD	B8	Y	
RICHLAND COVE RD	D2	S TOWERS ST	C6	SIMS ST	C6	SUGAR PINE RD	C4	TOLLY ST	C6	W ORR ST	C6	WHITEWATER LN	C7	YALL RD	C5
RICHLAND CREEK RD	D2	SABLE LN	C5	SINGER RD	B5	SULLIVAN AV	D6	TORCH CIR	C5	W PARK DR	B5	WHITFIELD DR	D6	YATES CIR	A5
RICHLAND DR	D4,D5	SADDLE BROOK	B4	SINGLETON RD	B4,C4	SULLIVAN DR	D4	TOWHEE TR	B4	W PINEDALE RD	C4	WHITNER DR	A6	YELLOW PINE DR	D3
RICHLAND POINT RD	D2	SAGO CT	B7	SIOUX ST	B3	SULLIVAN LN	B5	TOWNE CREEK TR	A5	W REED ST	C6	WICKER LN	B7	YMCA CAMP RD	A4
RICHMOND AV	C6	SALEM CHURCH RD	A5	SIRRINE ST	C6	SULLIVAN RD	B5	TOWNSEND ST	C6	W RIVER ST	C6	WILD CHERRY CT	C3	YORK ST	C5
RIDEAU RD	A4	SALEM ST	C6	SLOAN AV	A7	SULLIVAN ST	C6	TOWNSLEY CT	D6	W ROBERTS ST	B6	WILDCAT CLIFFS	A7,B7	YORKSHIRE DR	B4
RIDGE RD	A5	SAM GERRARD RD	A6,A7	SLOANS FERRY RD	C2	SUMAC ST	C6	TRADD ST	C5	W ROOSEVELT DR	D6	WILDWOOD DR	B6,B7,C7	Z	
RIDGECREST AV	B6	SAM MCGEE RD	A6,A7	SMITH DR	C5	SUMMER LN	C2	TRAMMELL DR	B7,C7	W SHOCKLEY FERRY RD	C6,D5,D6	WILES RD	C4	ZANA LN	B8
RIDGEWAY RD	B3	SAN MATEO DR	B4	SMITH ST	C6	SUMMERWALK CT	A5	TRIBBLE ST	B6,C6	W WHITNER ST	C5,C6	WILKES WAY	A6	ZEBULON DR	D6
RIDGEWAY TR	B7	SAND PALM WAY	B7	SMITHMORE ST	B6	SUMMIT CT	A6,A7	TRIDENT CT	A6	W WALKER PKWY	B6	WILLIAM FLOYD BLVD	B5	ZENO ST	B6
RIDGEWOOD AV	B5	SANDERS ST	C6	SNEED RD	C3	SUMMITT AV	B6,C6	TROPICAL WAY	B7	WALKER DR	A5	WILLIAMS RD	B8	ZOYSIA CT	C6
RILEY ST	D6	SANDLEWOOD DR	C7	SNIPES ST	B5	SUMTER ST	C6,C7	TROY HUNTER CT	B7	WALLS DR	C7	WILLIAMS ST	B6		
RIO WAY	B5	SANDY CRK	B4	SNOW RD	B7	SUN CHASE RD	C7	TRUSLER RD	D2	WALNUT AV	B4	WILLIAMSBURG DR	B7		
RIPLEY CIR	A7	SANDY HOLLOW	B6	SNOWDEN LN	B2	SUNDOWNER BLVD	C2,C3	TUCKER TR	B3	WALNUT DR	C6,D6	WILLIAMSBURG RD	A7		
RIVANNA DR	B5	SANDY STATION CT	C3	SOCIETY ST	C6	SUNNY HILL LN	C3	TURBINE CT	D7	WALNUT WAY	B2,B3	WILLIAMSTON RD	C6,C7		
RIVER FORKS RD	C2,D2	SANSBURY DR	C7	SOMERSET LN	B4	SUNNY LN	B3	TWIG LN	D6	WALTER CHAMBLEE RD	D4	WILLOW CT	B7		
RIVER FORKS RECREATION AREA	D2	SAPPHIRE VALLEY	B7	SOPHIE LN	A4	SUNRISE HARBOUR DR	A5,A6	TWIN LAKES CT	A5	WALTER DR	C8	WILLOW PL	A6		
RIVER HEIGHTS CIR	C7	SARAH DR	B7	SOREN LN	B7	SUNRISE VIEW	A5	TWIN LAKES DR	A5	WARDLAW ST	C6	WILLOW RUN	B6,B7		
RIVER OAK DR	C6	SAVANNAH CT	B7	SOUTH PARK DR	D6	SUNSET DR	C5	TWIN OAKS DR	A7	WARNER RD	C5	WILLOW SPRINGS RD	A6,B6		
RIVERVIEW DR	C6	SAVANNAH DR	B7	SOUTHWOOD ST	C6	SUNSET FOREST RD	C5	U		WARREN DR	C7	WILLOW WOOD LN	C5		
RIVIERA CIR	A5	SAXONY DR	B6	SPANISH WELLS	B7	SUNSET HILLS DR	C2	ULMER ST	C6	WARRIORS PATH	B7	WILMONT ST	D6		
ROADWAY ST	C6	SAYRE ST	C6	SPEEDWAY DR	C7,C8	SUSAN ST	C5	UPLAND WAY	B6	WARWICK ST	C7	WILSON RD	B4		
ROBBINS DR	C8	SCARBOROUGH RD	C4	SPENCER ST	C6	SUSSEX WAY	B4	V		WASHINGTON ST	C6	WILSON ST	B6,C6		
ROBERT DE BRUS CIR	A6	SCHMID PLAZA RD	C7,D6,D7	SPRING BACK WAY	B7	SWAIN ST	B5	V W CT	C5	WATERFORD CT	A5	WILSON WAY	B6		
ROBERT HANKS DR	D5	SCOTT DR	C6	SPRING CIR	B7	SWEET GUM TR	A6	VALENTINE ST	C6	WATSON AV	B6	WINCHESTER DR	D6		
ROBERTS CHURCH RD	D2	SEA PALMS DR	B7	SPRING PARK DR	B5	SWEET SPRINGS	B4	VALLEY CT	B3	WATSON ST	C6	WINDCREST LN	D2		
ROBERTS ST	B6	SEARAY DR	C6	SPRING ST	B6	SWEET WILLOW POND	D7	VALLEY DALE DR	A3,A4	WATVERLY RD	B5,C5	WINDEMERE WAY	B4		

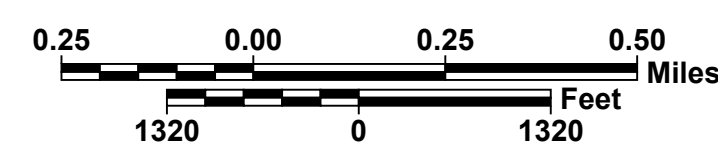




General Highway System
SHEET 1
ANDERSON URBAN AREA

PREPARED BY THE
SOUTH CAROLINA DEPARTMENT OF TRANSPORTATION
 IN COOPERATION WITH THE
U.S. DEPARTMENT OF TRANSPORTATION
 FEDERAL HIGHWAY ADMINISTRATION

OCTOBER 2018



The South Carolina Department of Transportation makes no representations or warranties, implied or expressed, concerning the accuracy, completeness, reliability, or suitability, for any particular purpose of the information and data contained on this map or any information furnished in connection herewith.

For ordering information, please contact:
 South Carolina Department of Transportation
 Engineering Publications Sales Office
 955 Park Street Columbia, SC 29201 (803) 737-4533
 E-mail: engrpubsales@scdot.org

For comments concerning this map, please contact:
 GIS/Mapping - (803) 737-3103
 E-mail: GISMapping@scdot.org

ROAD SYSTEM

- INTERSTATE ----- [Shield]
- U.S. ROUTE ----- [Shield]
- S.C. ROUTE ----- [Shield]
- SECONDARY ROUTE ----- [Shield]
- EXIT NUMBER ----- [Shield]
- INTERSTATE ----- [Thick Line]
- MULTI-LANE HIGHWAY ----- [Thick Line]
- TWO-LANE HIGHWAY ----- [Thin Line]
- DIVIDED HIGHWAY ----- [Thin Line with Dashed Center]
- UNPAVED HIGHWAY ----- [Thin Line with Dashed Center]
- PAVED COUNTY ----- [Thin Line]
- UNPAVED COUNTY ----- [Thin Line]
- PRIVATE ----- [Thin Line]
- RAILROAD ----- [Line with Cross-ticks]
- GENERAL HIGHWAY BRIDGE (BETWEEN 20' - 190') ----- [Line with Bridge Symbol]
- BRIDGES OVER 190' ARE SHOWN AT ACTUAL SCALE

HYDROGRAPHY

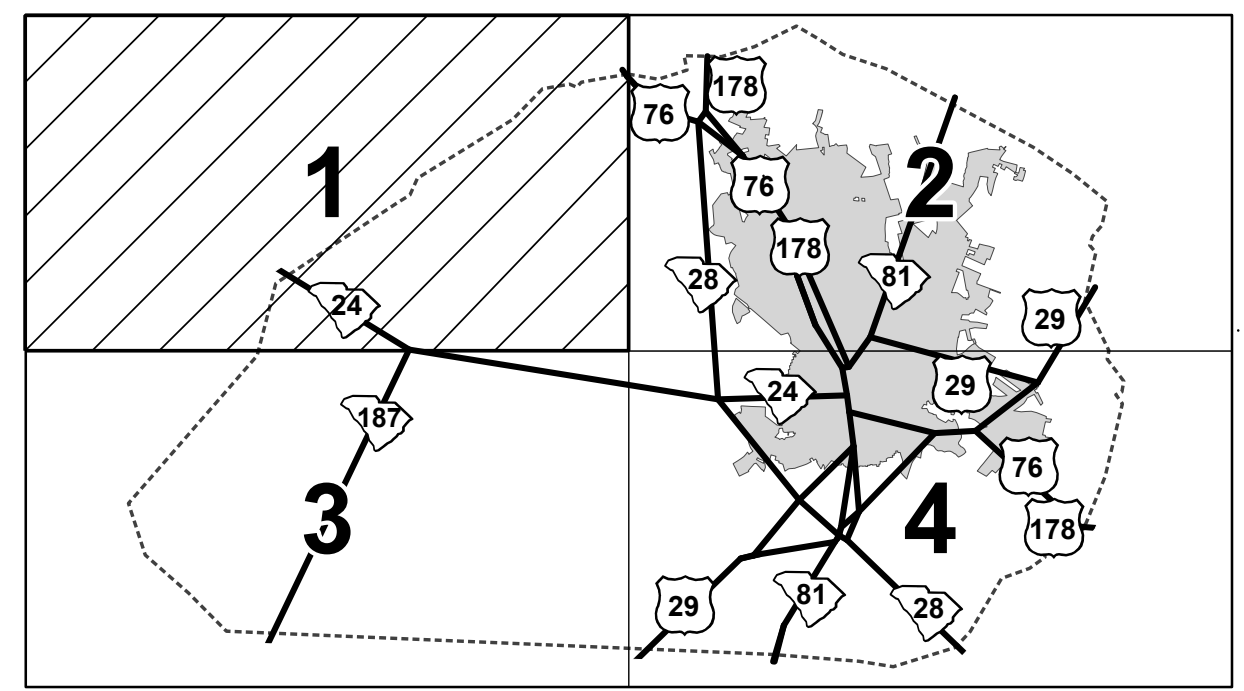

- NARROW STREAM ----- [Wavy Line]
- WIDE STREAM OR RIVER ----- [Wavy Line]
- RESERVOIR, POND OR LAKE ----- [Rectangle]
- WETLAND OR MARSH ----- [Stippled Area]

BOUNDARY

- STATE LINE ----- [Dashed Line]
- COUNTY LINE ----- [Dashed Line]
- INCORPORATED AREA ----- [Shaded Area]
- EXTENT OF LARGE SCALE MAP ----- [Dotted Area]
- MILITARY INSTALLATIONS AND GOVERNMENT INSTITUTIONS ----- [Hatched Area]
- NATIONAL AND STATE FORESTS, STATE PARKS, AND NATIONAL WILDLIFE REFUGES ----- [Wavy Area]

MAP FEATURES

- ARMORY ----- [Square]
- AIRPORT COMMERCIAL ----- [Plane]
- AIRPORT GENERAL ----- [Plane]
- POINT OF INTEREST ----- [Star]
- COURTHOUSE ----- [Building]
- SCDOT DISTRICT OFFICE / MAINTENANCE SHOP ----- [Square]
- HOSPITAL ----- [Cross]
- SCHOOL ----- [Building]
- WELCOME CENTER AND REST AREA ----- [Circle]
- CORRECTIONAL INSTITUTION ----- [Building]

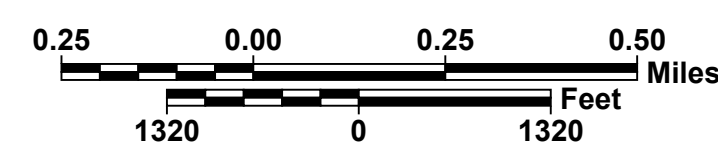




General Highway System
SHEET 2
ANDERSON URBAN AREA

PREPARED BY THE
SOUTH CAROLINA DEPARTMENT OF TRANSPORTATION
 IN COOPERATION WITH THE
U.S. DEPARTMENT OF TRANSPORTATION
 FEDERAL HIGHWAY ADMINISTRATION

OCTOBER 2018



The South Carolina Department of Transportation makes no representations or warranties, implied or expressed, concerning the accuracy, completeness, reliability, or suitability, for any particular purpose of the information and data contained on this map or any information furnished in connection herewith.

For ordering information, please contact:
 South Carolina Department of Transportation
 Engineering Publications Sales Office
 955 Park Street (803) 737-4533
 Columbia, SC 29201
 E-mail: enrpubsales@scdot.org

For comments concerning this map, please contact:
 GIS/Mapping (803) 737-3103
 E-mail: GISMapping@scdot.org

ROAD SYSTEM

- INTERSTATE [Symbol]
- U.S. ROUTE [Symbol]
- S.C. ROUTE [Symbol]
- SECONDARY ROUTE [Symbol]
- EXIT NUMBER [Symbol]
- INTERSTATE [Symbol]
- MULTI-LANE HIGHWAY [Symbol]
- TWO-LANE HIGHWAY [Symbol]
- DIVIDED HIGHWAY [Symbol]
- UNPAVED HIGHWAY [Symbol]
- PAVED COUNTY [Symbol]
- UNPAVED COUNTY [Symbol]
- PRIVATE [Symbol]
- RAILROAD [Symbol]
- GENERAL HIGHWAY BRIDGE (BETWEEN 20' - 190') [Symbol]
- BRIDGES OVER 190' ARE SHOWN AT ACTUAL SCALE

HYDROGRAPHY

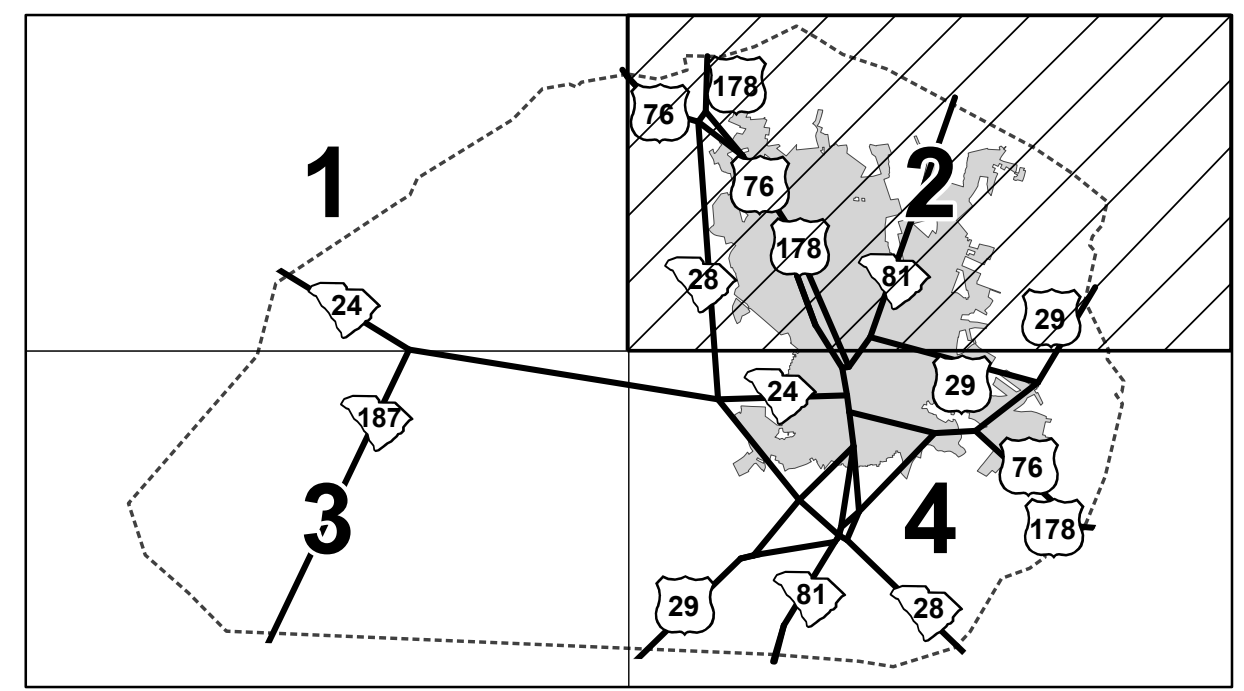

- NARROW STREAM [Symbol]
- WIDE STREAM OR RIVER [Symbol]
- RESERVOIR, POND OR LAKE [Symbol]
- WETLAND OR MARSH [Symbol]

BOUNDARY

- STATE LINE [Symbol]
- COUNTY LINE [Symbol]
- INCORPORATED AREA [Symbol]
- EXTENT OF LARGE SCALE MAP [Symbol]
- MILITARY INSTALLATIONS AND GOVERNMENT INSTITUTIONS [Symbol]
- NATIONAL AND STATE FORESTS, STATE PARKS, AND NATIONAL WILDLIFE REFUGES [Symbol]

MAP FEATURES

- ARMORY [Symbol]
- AIRPORT COMMERCIAL [Symbol]
- AIRPORT GENERAL [Symbol]
- POINT OF INTEREST [Symbol]
- COURTHOUSE [Symbol]
- SCDOT DISTRICT OFFICE / MAINTENANCE SHOP [Symbol]
- HOSPITAL [Symbol]
- SCHOOL [Symbol]
- WELCOME CENTER AND REST AREA [Symbol]
- CORRECTIONAL INSTITUTION [Symbol]

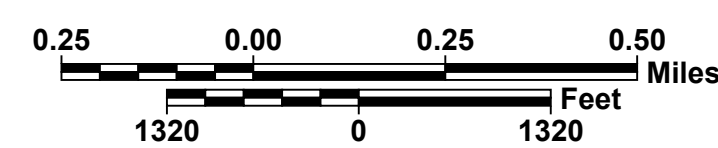




General Highway System
SHEET 3
ANDERSON URBAN AREA

PREPARED BY THE
SOUTH CAROLINA DEPARTMENT OF TRANSPORTATION
 IN COOPERATION WITH THE
U.S. DEPARTMENT OF TRANSPORTATION
FEDERAL HIGHWAY ADMINISTRATION

OCTOBER 2018



The South Carolina Department of Transportation makes no representations or warranties, implied or expressed, concerning the accuracy, completeness, reliability, or suitability, for any particular purpose of the information and data contained on this map or any information furnished in connection herewith.

For ordering information, please contact:
 South Carolina Department of Transportation
 Engineering Publications Sales Office
 955 Park Street (803) 737-4533
 Columbia, SC 29201
 E-mail: engrpubsales@scdot.org

For comments concerning this map, please contact:
 GIS/Mapping - (803) 737-3103
 E-mail: GISMapping@scdot.org

ROAD SYSTEM

- INTERSTATE -----
- U.S. ROUTE -----
- S.C. ROUTE -----
- SECONDARY ROUTE -----
- EXIT NUMBER -----
- INTERSTATE -----
- MULTI-LANE HIGHWAY -----
- TWO-LANE HIGHWAY -----
- DIVIDED HIGHWAY -----
- UNPAVED HIGHWAY -----
- PAVED COUNTY -----
- UNPAVED COUNTY -----
- PRIVATE -----
- RAILROAD -----
- GENERAL HIGHWAY BRIDGE (BETWEEN 20' - 190') -----
- BRIDGES OVER 190' ARE SHOWN AT ACTUAL SCALE

HYDROGRAPHY

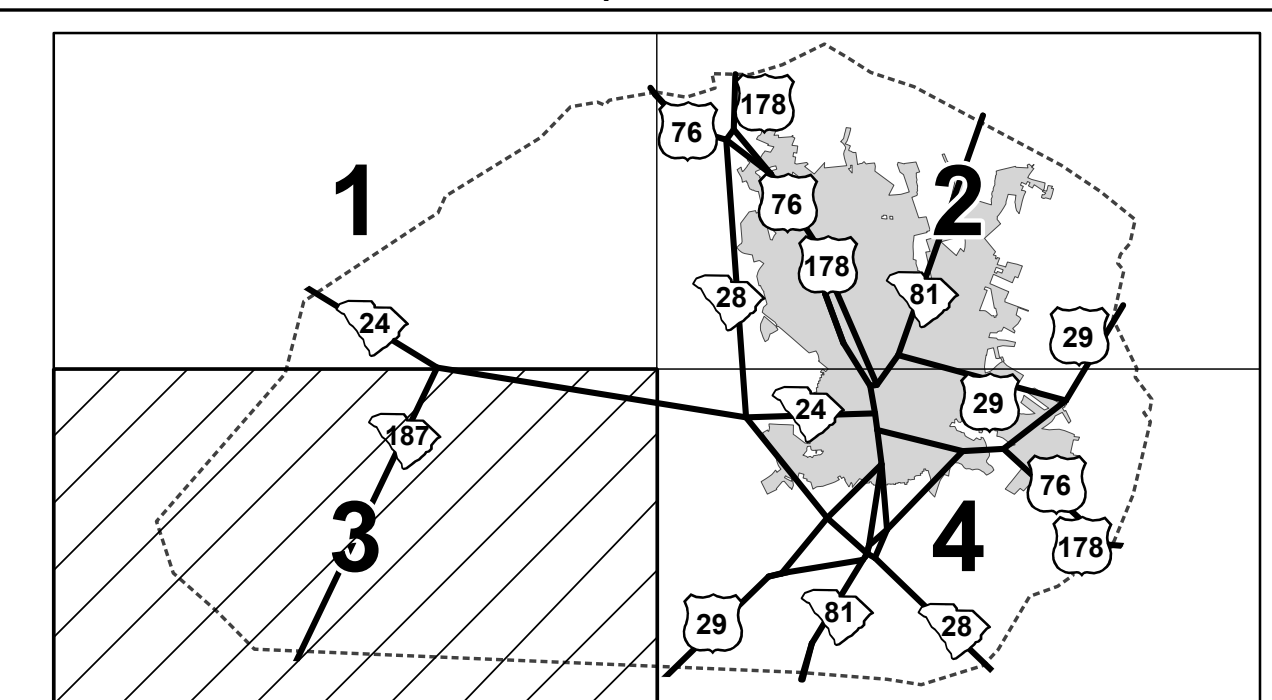
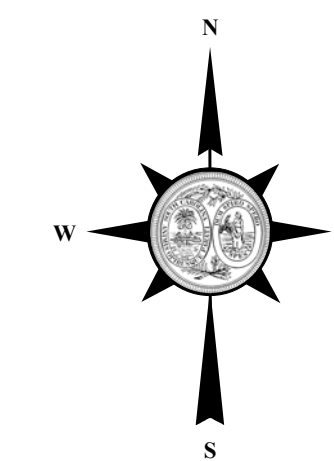
- NARROW STREAM -----
- WIDE STREAM OR RIVER -----
- RESERVOIR, POND OR LAKE -----
- WETLAND OR MARSH -----

BOUNDARY

- STATE LINE -----
- COUNTY LINE -----
- INCORPORATED AREA -----
- EXTENT OF LARGE SCALE MAP -----
- MILITARY INSTALLATIONS AND GOVERNMENT INSTITUTIONS -----
- NATIONAL AND STATE FORESTS, STATE PARKS, AND NATIONAL WILDLIFE REFUGES -----

MAP FEATURES

- ARMORY -----
- AIRPORT COMMERCIAL -----
- AIRPORT GENERAL -----
- POINT OF INTEREST -----
- COURTHOUSE -----
- SCDOT DISTRICT OFFICE / MAINTENANCE SHOP -----
- HOSPITAL -----
- SCHOOL -----
- WELCOME CENTER AND REST AREA -----
- CORRECTIONAL INSTITUTION -----

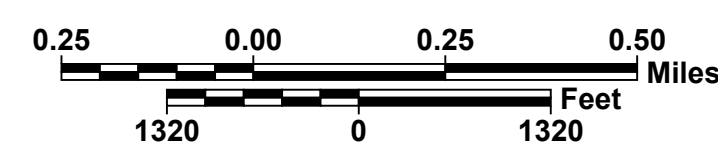




General Highway System
SHEET 4
ANDERSON URBAN AREA

PREPARED BY THE
SOUTH CAROLINA DEPARTMENT OF TRANSPORTATION
 IN COOPERATION WITH THE
U.S. DEPARTMENT OF TRANSPORTATION
 FEDERAL HIGHWAY ADMINISTRATION

OCTOBER 2018



The South Carolina Department of Transportation makes no representations or warranties, implied or expressed, concerning the accuracy, completeness, reliability, or suitability, for any particular purpose of the information and data contained on this map or any information furnished in connection herewith.

For ordering information, please contact:
 South Carolina Department of Transportation
 Engineering Publications Sales Office
 955 Park Street
 Columbia, SC 29201 (803) 737-4533
 E-mail: engrpubsales@scdot.org

For comments concerning this map, please contact:
 GIS/Mapping - (803) 737-3103
 E-mail: GISMapping@scdot.org

ROAD SYSTEM

- INTERSTATE [Symbol]
- U.S. ROUTE [Symbol]
- S.C. ROUTE [Symbol]
- SECONDARY ROUTE [Symbol]
- EXIT NUMBER [Symbol]
- INTERSTATE [Symbol]
- MULTI-LANE HIGHWAY [Symbol]
- TWO-LANE HIGHWAY [Symbol]
- DIVIDED HIGHWAY [Symbol]
- UNPAVED HIGHWAY [Symbol]
- PAVED COUNTY [Symbol]
- UNPAVED COUNTY [Symbol]
- PRIVATE [Symbol]
- RAILROAD [Symbol]
- GENERAL HIGHWAY BRIDGE (BETWEEN 20' - 190') [Symbol]
- BRIDGES OVER 190' ARE SHOWN AT ACTUAL SCALE

HYDROGRAPHY

- NARROW STREAM [Symbol]
- WIDE STREAM OR RIVER [Symbol]
- RESERVOIR, POND OR LAKE [Symbol]
- WETLAND OR MARSH [Symbol]

BOUNDARY

- STATE LINE [Symbol]
- COUNTY LINE [Symbol]
- INCORPORATED AREA [Symbol]
- EXTENT OF LARGE SCALE MAP [Symbol]
- MILITARY INSTALLATIONS AND GOVERNMENT INSTITUTIONS [Symbol]
- NATIONAL AND STATE FORESTS, STATE PARKS, AND NATIONAL WILDLIFE REFUGES [Symbol]

MAP FEATURES

- ARMORY [Symbol]
- AIRPORT COMMERCIAL [Symbol]
- AIRPORT GENERAL [Symbol]
- POINT OF INTEREST [Symbol]
- COURTHOUSE [Symbol]
- SCDOT DISTRICT OFFICE / MAINTENANCE SHOP [Symbol]
- HOSPITAL [Symbol]
- SCHOOL [Symbol]
- WELCOME CENTER AND REST AREA [Symbol]
- CORRECTIONAL INSTITUTION [Symbol]

