

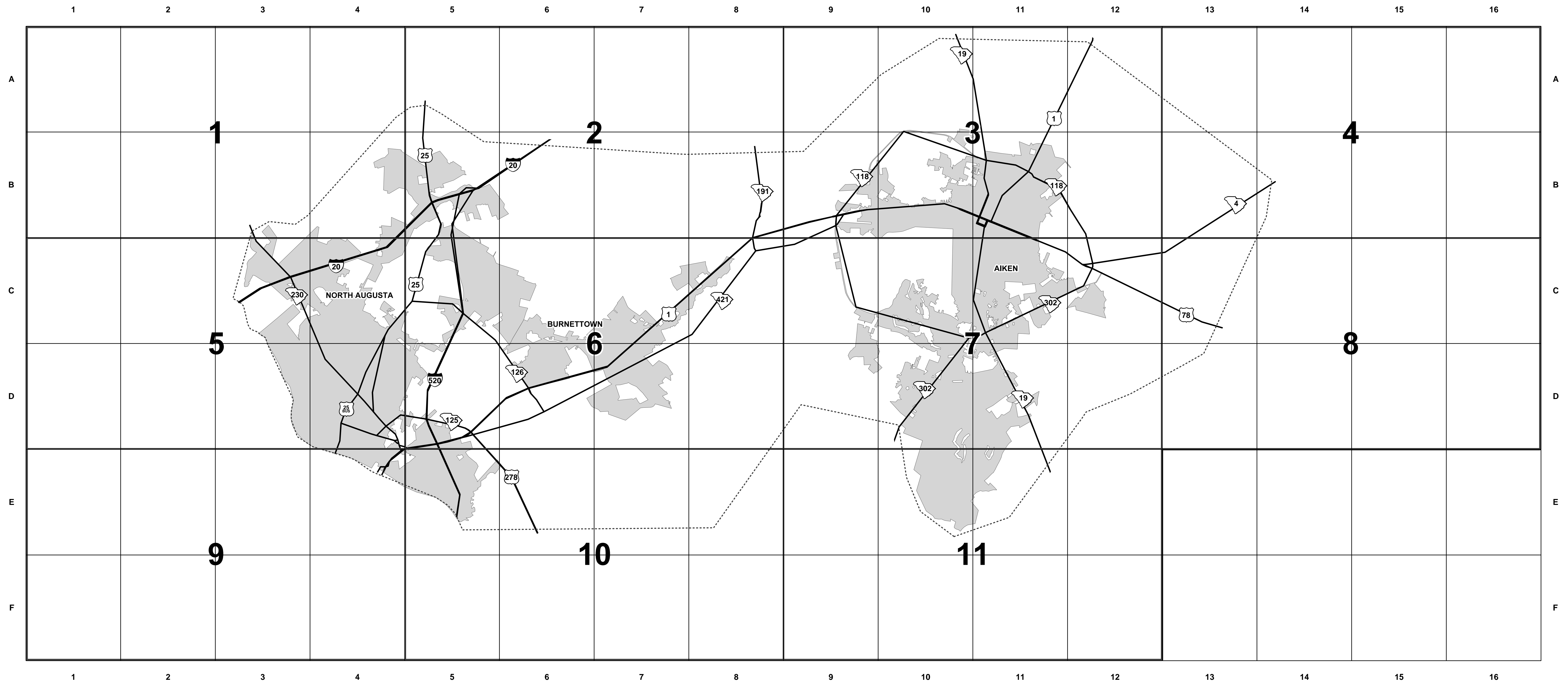
AIKEN & NORTH AUGUSTA URBAN AREA

INCLUDING: AIKEN, BURNETTOWN, NORTH AUGUSTA

AIKEN COUNTY

PREPARED BY THE
SOUTH CAROLINA DEPARTMENT OF TRANSPORTATION
IN COOPERATION WITH THE
U.S. DEPARTMENT OF TRANSPORTATION
FEDERAL HIGHWAY ADMINISTRATION

DECEMBER 2011



For ordering information, please contact:
South Carolina Department of Transportation
Engineering Publications Sales Office
955 Park Street - Room G-19B
Columbia, SC 29201 (803) 737-4533
E-mail: engrpubsales@scdot.org

For comments concerning this map, please contact:
GIS/Mapping - (803) 737-1677



The South Carolina Department of Transportation makes no representations or warranties, implied or expressed, concerning the accuracy, completeness, reliability, or suitability, for any particular purpose of the information and data contained on this map or any information furnished in connection herewith.

AIKEN - NORTH AUGUSTA URBAN AREA

INTERSTATE HIGHWAYS

20B4, B6, C3, C4 520B5, C5, D5, E5

US AND SC HIGHWAYS

1A11, B8, ,B9, B10, B11, C7, C8, D5, D6, E4 4B13, B14, C12, C13
19A10, B11, C11, D11, E11 25 BUSD4, E4
19 CONB11 78B8, B9, B10, B11, C7, C8, C11, C12, C13, D5, D6, E4
118A10, B9, B11, B12, C9, C10, C11, C12 125D4, D5, E6
125 BUSD4, E4 126C5, D6
125 COND4 191B8, C8
191 CONB8 230B3, C3, D4
278D5, E4, E6 302B13, B14, C11, C12
C13, D10
421B9, C7, C8, C9, D5, D6, D7

SECONDARY ROADS

Table of secondary roads with 24 columns (road number, name, etc.) and 24 rows of road data. Includes various road designations like B10, B11, C11, etc.

AIKEN - NORTH AUGUSTA URBAN AREA

SECONDARY ROADS


1807	D7	1915	B11	2040	C10	2180	C3, C4
1808	D3	1918	C13	2041	C10	2180 SPR	C3
1809	D3	1920	C7	2045	E6	2181	C3
1811	D3	1922	A10	2048	C5	2183	C4
1812	D4	1928	D6	2051	C11	2184	B5
1813	C4	1930	C4	2053	C10	2187	C13
1814	D4	1930 DS	C4	2054	C10	2190	E8
1815	C4	1930 SPR	C4	2055	C10	2196	E6
1818	D7	1931	C4	2056	B11	2198	D10
1819	B11	1933	C4	2062	B7	2199	D10
1820	D12	1934	C4	2063	D11	2200	D10
1828	B10	1935	C4	2064	D10	2201	C8
1830	B10	1936	C4	2065	D10	2202	C8
1832	B10	1939	C4	2072	D10	2203	C8
1833	B10	1940	C5	2073	B4, C4	2204	C8
1834	B10	1941	C5	2073 SPR	C4	2205	C8
1835	D10	1943	C5	2074	C8	2209	C8
1836	D10	1944	C5	2076	D8	2210	C8
1837	D10	1946	C5	2077	D6	2211	C8
1838	D10	1950	C11	2078	D6	2216	C8
1839	D10	1951	C11	2085	E11	2217	E7
1840	D10	1962	B10	2086	E11	2218	E7
1841	D10	1967	B5	2087	C7	2219	D5
1842	D10	1968	E6	2088	B6	2221	D8
1843	D10	1969	D6	2090	B8	2226	B8
1844	B9	1971	C8	2091	C8	2227	B8
1845	B9	1972	C10	2093	C8	2228	B8
1846	B9	1973	E11	2094	C8	2232	E7
1847	B9	1974	C10	2095	B12	2233	E8
1848	B9	1975	D10	2096	C10	2234	E8
1849	D10	1976	C10	2097	D10	2235	E8
1851	B4	1976 SPR	C10	2098	B10	2236	E8
1852	B4	1977	C6	2099	C11	2240	D7
1854	D11	1979	D8	2100	B10	2246	C6
1855	D11	1980	C5	2104	B5	2251	C10
1856	D11	1991	E7, E8	2106	C8	2252	C10
1857	D11	1997	C10	2108	C5	2256	C8
1858	D11	1998	C10	2110	C5	2257	C8
1870	A11	1999	C10	2111	C5	2258	B8, C8
1873	C8	2000	C10	2113	B8	2259	C7
1874	B8	2001	C11	2115	B8	2260	C7
1877	C12	2001 SPR	C11	2116	B8	2261	B7
1878	B10	2004	D6	2117	B8	2262	B7
1879	B10	2006	C6	2118	B8	2264	B7
1880	B10	2015	D8	2122	B5	2265	B7
1892	D11	2016	D8	2124	B4	2266	D11
1893	D11	2017	D8	2126	B8	2284	A11
1896	C4	2018	C12	2128	D4	2290	B4
1897	C4	2023	C10	2131	B9	2293	C8
1898	D3	2024	A5	2132	B4	2295	D5
1899	D3	2025	A5	2134	B4	2303	D8, D9
1900	D11	2026	D4	2136	D5	2309	B8
1901	D11	2027	D6	2137	C11	2314	C5
1902	D6	2031	D8	2138	D11	2315	C9
1904	A12	2032	D8, E8	2151	D5	2316	B10
1905	C4	2033	B10	2160	D7	2322	C12
1906	B11	2034	B10	2164	B4	2323	B11
1907	B11	2036	B12	2166	B4	2324	D4
1909	B11	2037	B12	2167	B5, C5	2325	C5
1913	B11			2171	B6	2502	D3

AIKEN - NORTH AUGUSTA URBAN AREA

Table listing road names and their corresponding index numbers, organized in multiple columns. Includes roads such as 2ND ST, 5TH AVE, 7 OAKS DR, etc., up to BELVEDERE RD.

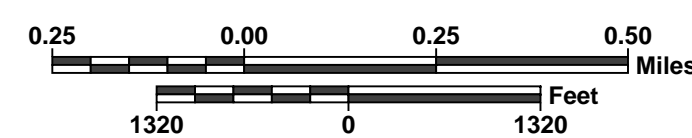
AIKEN - NORTH AUGUSTA URBAN AREA

ROBINWOOD DR	C11	STANTON DR	D4	VINCENT AVE NE	B11
RODGERS RD	A11	STARBUCK DR	C12	VIREO DR	D4
ROLLING ROCK RD	D11	STEADMAN RD	B12	VIVION DR	C10
ROLLINGWOOD RD E	B10	STEEPLE RIDGE RD	D11	W ARLINGTON HTS	D4
ROLLINGWOOD RD W	B10	STEEPLECHASE RD	D10	W BUENA VISTA AVE	D4
ROSE HILL RD	B12	STEPHENS RD	B7	W FIVE NOTCH RD	B4
ROSEL DR	D5	STEWART DR	C11	W HUGH ST	C4
ROSEMARY LN	C4	STIRRUP CUP CT	C6	W PINE GROVE AVE	D4
ROSEMARY ST	C4	STIRRUP DR	B4	W PLEASANT COLONY DR	E10
ROSES RUN	C11	STONE DR	C11	W WOODLAWN AVE	D4
ROYALETTE AVE	D4	STONO CT	B12	WACCAMAW DR	C3
RUBY ST	D8	STORM BRANCH RD	E7	WAGENER RD	C13
RUDY MASON PKWY	B11	STORM CT	E6	WALKER ST	D7
RUFFIAN RD	C9	STRATTFORD HALL DR	D11	WALNUT LN	B4, B5
RUMLEY RD	C6	STRAW BONNET LN	D8	WARE DR	C5
RUSHTON RD	B12	SUDLOW LAKE RD	C6	WAREHOUSE RD	B11
RUSSELL ST	E7	SUDLOW LN	C6	WARREN CT	B4
RUTLAND DR	B11	SUDLOW RIDGE RD	C6	WARREN ST	C8
RUTLEDGE RD SW	B9	SUFFOLK DR	D10	WATER OAK DR	D9
S CENTENNIAL AVE	C11	SUGAR CANE CT	D8	WATERLOO PL	D8
SADDLE HORSE RD	D8	SUGAR HILL DR	C7	WATERS EDGE DR	D9
SADDLE JUMP PL	B12	SUGAR MAPLE CT	D11	WAYCROSS DR	D9
SADDLEBROOK TRL	C8	SUMMER BREEZE DR	B7	WAYLAND ST	D8
SAMUELS RD	C4	SUMMER LAKES DR	A12	WEAVER ST	A10
SAMUELS ST	C4	SUMMERHILL AVE	B9	WELLINGTON RD	C4
SAN SALVADOR DR	D4	SUMMERWOOD WAY	C10	WELLS RD	C4
SAND FOX PL	C12	SUMTER ST SE	B11, C11	WEST AVE	B7, D4
SAND PIT RD	E4	SUNRIDGE RD	C10	WEST RD	C13
SANDERS DR	C5	SUNSHINE CT	E11	WESTCLIFF ST	B9
SANDSTONE BLVD	D10	SURREY PARK	D11	WESTDALE AVE	B10
SANDY LN	A11	SWALLOW LAKE DR	C6	WESTMONT DR	B10
SANDY RIDGE RD	B7	SWEETBAY CT	D10	WESTON ST	D4
SAPP DR	D6	SWEETBAY DR	D10	WEYANOKE CT	D11
SARAH ST	C8	SWEETWATER CT	B4	WEYMOUTH PL	D12
SASSAFRAS CT	D10	SWEETWATER RD	A4	WHALEY ST	C8
SASSAFRAS RD	A11	SYBAL LN	B13	WHEAT RD	B12
SAVANNAH DR	D10	SYCAMORE DR	D4	WHEELER DR SW	C10
SAVANNAH POINTE	D3	T&S DR	A11	WHISKEY RD	C11
SCHLEY ST	C9	TALATHA CHURCH RD	E11	WHITE BIRCH RD	E11
SCHOOL ST	C8	TALL PINE DR	D11	WHITE CEDAR WAY	E10
SCHRODER AVE NE	B11	TAMARACK DR	C4	WHITE OAK DR	B4
SCHULTZ HILL DR	D5	TANAGER RD	D4	WHITE PINE DR	C4
SEABORN DR	D5	TAYLOR POND RD	B6	WHITEHALL RD	B5
SEAGRASS RD	D10	TAYLOR ST SW	C10	WHITEMARSH DR	C10
SEDGEWOOD CT	B4	TEAGUE ST NW	B11	WHITWOOD WAY	B3
SEMINOLE DR	D5	TEAPOT RD	D5	WHITLAWS RD	D4
SEMINOLE ST	B10	TENNESSEE AVE NW	B10	WHITNEY DR SW	C10
SENECA AVE	B10	TERESA AVE	C5	WHITNEY DRIVE BRIDAL PATH	C9
SERENITYLN	B7	TESS DR	C7	WICKHAM DR	C7
SERPENTINE AVE	C5	THIRD AVE	C10	WILDHAVEN DR	C12
SESSIONS DR	D11	THOMAS ST	D6	WILDS AVE	D11
SETTLERS CT	C6	THOMPSON AVE	D5	WILDWOOD DR	C5
SEYMOUR DR	D5	THORNWOOD DR	B5	WILDWOOD RD	B10
SHADOW DR	B10	THOROUGHbred RUN	C11	WILLIAMS DR	C10
SHADOW ROCK DR	B5	THURMOND ST	D4	WILLIAMS LN	A11
SHAKERAG RD	D11	TIMBER RUN	B12	WILLIAMS SAND RD	E11
SHANNON LN	D11	TIMBERIDGE DR	B4	WILLIAMSBURG ST NE	B11
SHARYN LN	D11	TOBY EXT	B12	WILLIAMSON DR	D6
SHAWNEE DR	C10	TODD AVE	D5	WILLIS RD	D8
SHAWS CREST DR	A11	TOOLE CIR	E6	WILLOW LN	D5
SHEFFIELD ST	C5	TOOLEBECK RD	C12	WILLOW RUN RD	B11
SHELBY DR	D11	TORRY AVE	C4	WILLOW SPRINGS DR	C5
SHILOH HEIGHTS RD	A11	TOWER PL	B11	WILLOW WOODS DR	D11
SHORT ST	E7	TOWN CREEK RD	D10	WILSON PARK DR	C4
SHREWSBURY LN	D12	TOWNSEND ST	D6	WILSON RD	D6
SIKES AVE	D4	TRAIL OF SAND LN	E7	WINCHESTER LN	D12
SILVER BLUFF RD	D10	TRAIL PT	D9	WINDSOR DR	D6
SILVER FOX CIR	B4	TRAIL RIDGE RD	C10	WINDY MILL DR	B5
SILVER FOX WAY	C6	TRAILWOOD AVE	C11	WINGED ELM CIR	D11
SIMONDS ST	C8	TRAVELLERS LN	D11	WINGED FOOT DR	D10
SINGLE TREE LN	D11	TRIPPI LN	E10	WINTHROP DR	D11
SIRIUS DR	D10	TROLLEY LINE RD	B9	WIRE RD	A12
SIZEMORE CIR	D11	TROON WAY	C10	WISE CREEK LN	B9
SKYVIEW DR	D4	TUCKER LN	C7	WISE HOLLOW RD	C11
SMITH HARDY RD	E7	TULANE DR	D11	WOLDUS RD	B6
SNIPES RD	B12	TULIP DR	D5	WOMRATH CT	D4
SOCASTEE DR	C3	TWIGGS CIR	D5	WOMRATH RD	D4
SOMMERS AVE NE	B11	TWIGGS FAMILY LN	B5	WOOD TRACE DR	D9
SOURWOOD DR	B5	TWIN CREEK FARM RD	A13	WOODBERRY LN W	D5
SOUTH AIKEN BLVD	C11	TWO NOTCH RD	C11	WOODBINE RD	C10
SOUTH AIKEN LN	C11	TWO NOTCH RD SE	C11	WOODBIDGE DR	C11
SOUTH BOUNDARY AVE SE	C11	TYLER HILL RD	B12	WOODEN DR	C4
SOUTH FORK BND	E8	UNION CHURCH LN	B11	WOODLAKE DR	D9
SOUTH ST	C8	UNION ST SE	B11	WOODLAND DR EAST	B13
SOUTHBANK DR	C11	UNIVERSITY LN	B9	WOODS BEND DR	C10
SOUTHERN VIEW DR	B8	UNIVERSITY PKWY	B9	WOODSIDE PLANTATION DR	D11
SPARKLEBERRY LN	D11	VALLEY RD	B10	WOODVALLEY DR	D9
SPENCER DR	D11	VALLEY VIEW ST	B10	WOODVINE DR	B4
SPERRIN CIR	D11	VANDERBILT DR	D11	WOODWARD DR	C12, C13
SPRING HILL CT	B4	VARDEN DR	C10	WOODWARDIA GLEN	C11
SPRING OAK LN	D4	VAUCLUSE RD	B10	WRIGHTS MILL RD	B13
SPRING VALLEY DR	D10	VERDEY ST	C8	WYTHE DR	C7
SPRINGSTONE CT	D11	VFW RD	E11	YAUN CIR	B6
SPRINGWOOD DR	C4, D10	VICEROY LN	C8	YAUN RD	B6
SPYGLASS DR	C10	VICTORIA DR	C5	YELLOW PINE RD	D10
SQUIRE ST	C12	VICTORIA DR NW	B10	YONN ST	C8
ST JAMES ST	C5	VICTORY LN	D7	YORK ST NE	B11
ST JULIAN PL	B4	VIDOT CT	D5	YORK ST SE	B11
ST PHILLIP RD	E8			ZELKOVA CT	B6



**General Highway System
SHEET 1
AIKEN - NORTH AUGUSTA
URBAN AREA**

PREPARED BY THE
SOUTH CAROLINA DEPARTMENT OF TRANSPORTATION
IN COOPERATION WITH THE
U.S. DEPARTMENT OF TRANSPORTATION
FEDERAL HIGHWAY ADMINISTRATION
DECEMBER 2011



www.scdot.org

The South Carolina Department of Transportation makes no representations or warranties, implied or expressed, concerning the accuracy, completeness, reliability, or suitability, for any particular purpose of the information and data contained on this map or any information furnished in connection herewith.

For ordering information, please contact:
South Carolina Department of Transportation
Engineering Publications Sales Office
955 Park Street - Room G-19B
Columbia, SC 29201 (803) 737-4533
E-mail: engrpubsales@scdot.org

For comments concerning this map, please contact:
GIS/Mapping - (803) 737-1677
E-mail: GISMapping@scdot.org

ROAD SYSTEM

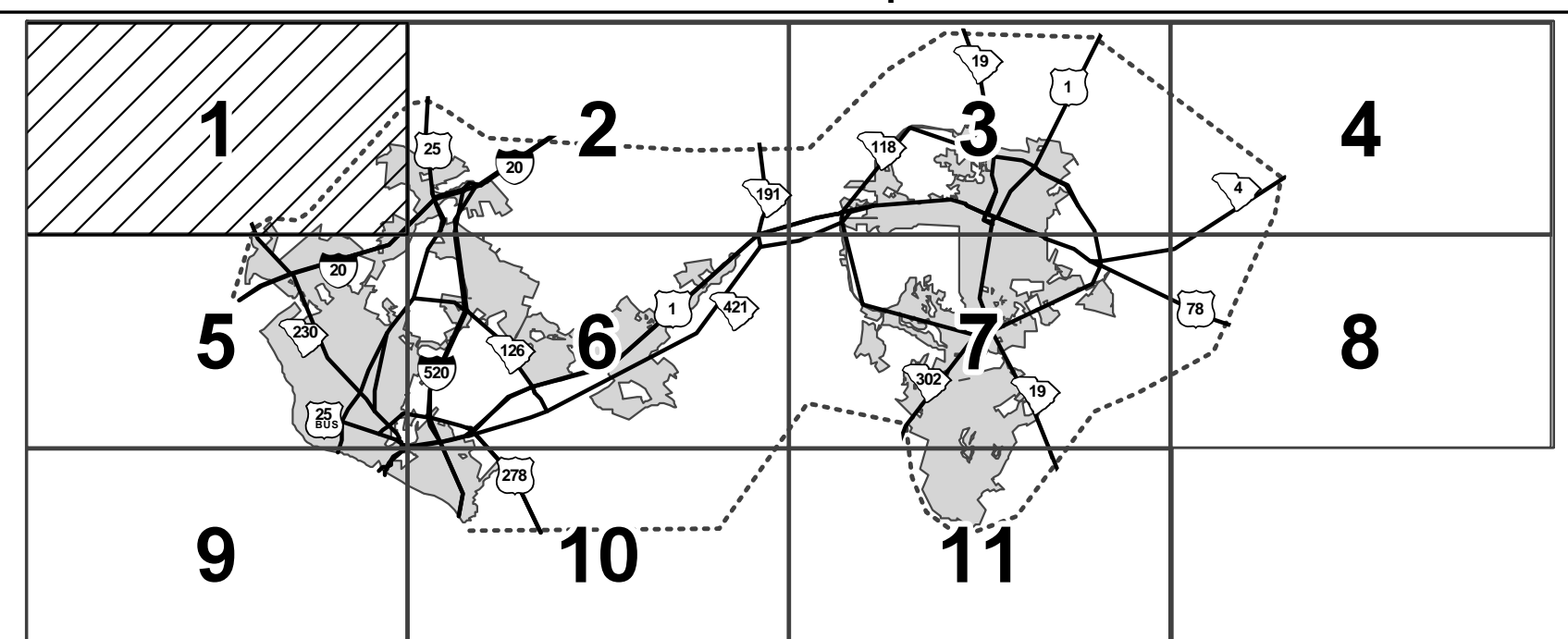

- INTERSTATE - [Symbol]
- U.S. ROUTE - [Symbol]
- S.C. ROUTE - [Symbol]
- SECONDARY ROUTE - [Symbol]
- EXIT NUMBER - [Symbol]
- INTERSTATE - [Symbol]
- U.S. & S.C. - [Symbol]
- SECONDARY - [Symbol]
- COUNTY - [Symbol]
- PRIVATE - [Symbol]
- RAILROAD - [Symbol]
- GENERAL HIGHWAY BRIDGE - [Symbol]

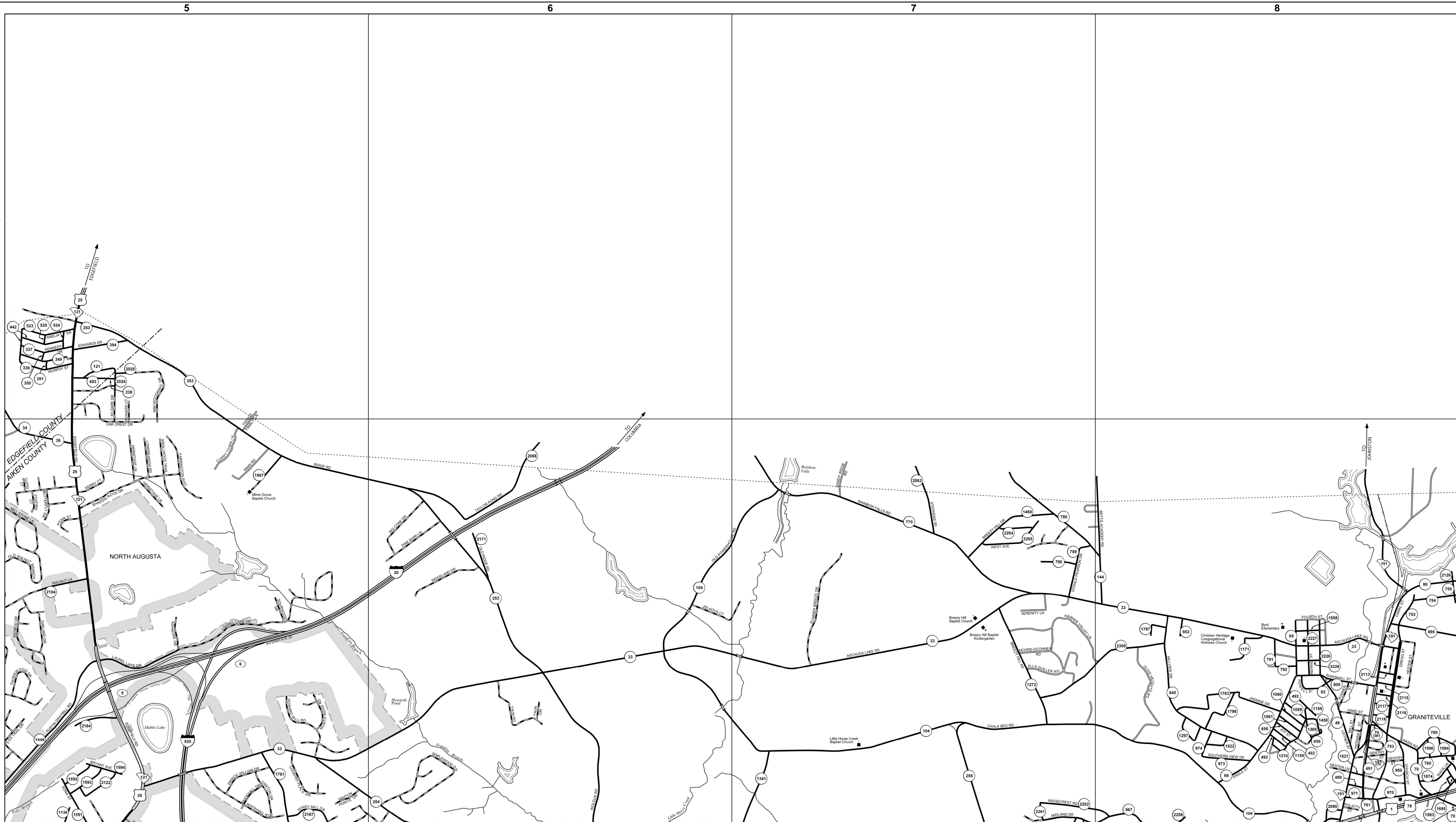
BOUNDARY & HYDROGRAPHY

- NARROW STREAM - [Symbol]
- WIDE STREAM OR RIVER - [Symbol]
- RESERVOIR, POND OR LAKE - [Symbol]
- WETLAND OR MARSH - [Symbol]
- STATE LINE - [Symbol]
- COUNTY LINE - [Symbol]
- INCORPORATED AREA - [Symbol]
- EXTENT OF LARGE SCALE MAP - [Symbol]
- MILITARY INSTALLATIONS AND GOVERNMENT INSTITUTIONS - [Symbol]
- NATIONAL AND STATE FORESTS, STATE PARKS, AND NATIONAL WILDLIFE REFUGES - [Symbol]

MAP FEATURES

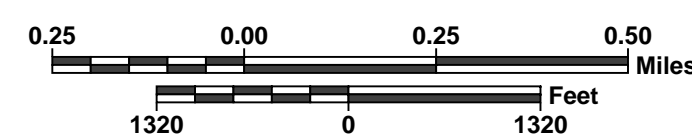
- PARK AND RIDE - [Symbol]
- ARMORY - [Symbol]
- CHURCH - [Symbol]
- COURTHOUSE - [Symbol]
- AIRPORT COMPLETE FACILITIES - [Symbol]
- SCDOT DISTRICT OFFICE / MAINTENANCE SHOP - [Symbol]
- HOSPITAL - [Symbol]
- SCHOOL - [Symbol]
- POINT OF INTEREST - [Symbol]
- CEMETERY - [Symbol]
- WELCOME CENTER AND REST AREA - [Symbol]
- AIRPORT LIMITED FACILITIES - [Symbol]





**General Highway System
SHEET 2
AIKEN - NORTH AUGUSTA
URBAN AREA**

PREPARED BY THE
SOUTH CAROLINA DEPARTMENT OF TRANSPORTATION
IN COOPERATION WITH THE
U.S. DEPARTMENT OF TRANSPORTATION
FEDERAL HIGHWAY ADMINISTRATION
DECEMBER 2011



The South Carolina Department of Transportation makes no representations or warranties, implied or expressed, concerning the accuracy, completeness, reliability, or suitability, for any particular purpose of the information and data contained on this map or any information furnished in connection herewith.

For ordering information, please contact:
South Carolina Department of Transportation
Engineering Publications Sales Office
955 Park Street - Room G-19B
Columbia, SC 29201 (803) 737-4533
E-mail: engrpubsales@scdot.org

For comments concerning this map, please contact:
GIS/Mapping - (803) 737-1677
E-mail: GISMapping@scdot.org

ROAD SYSTEM

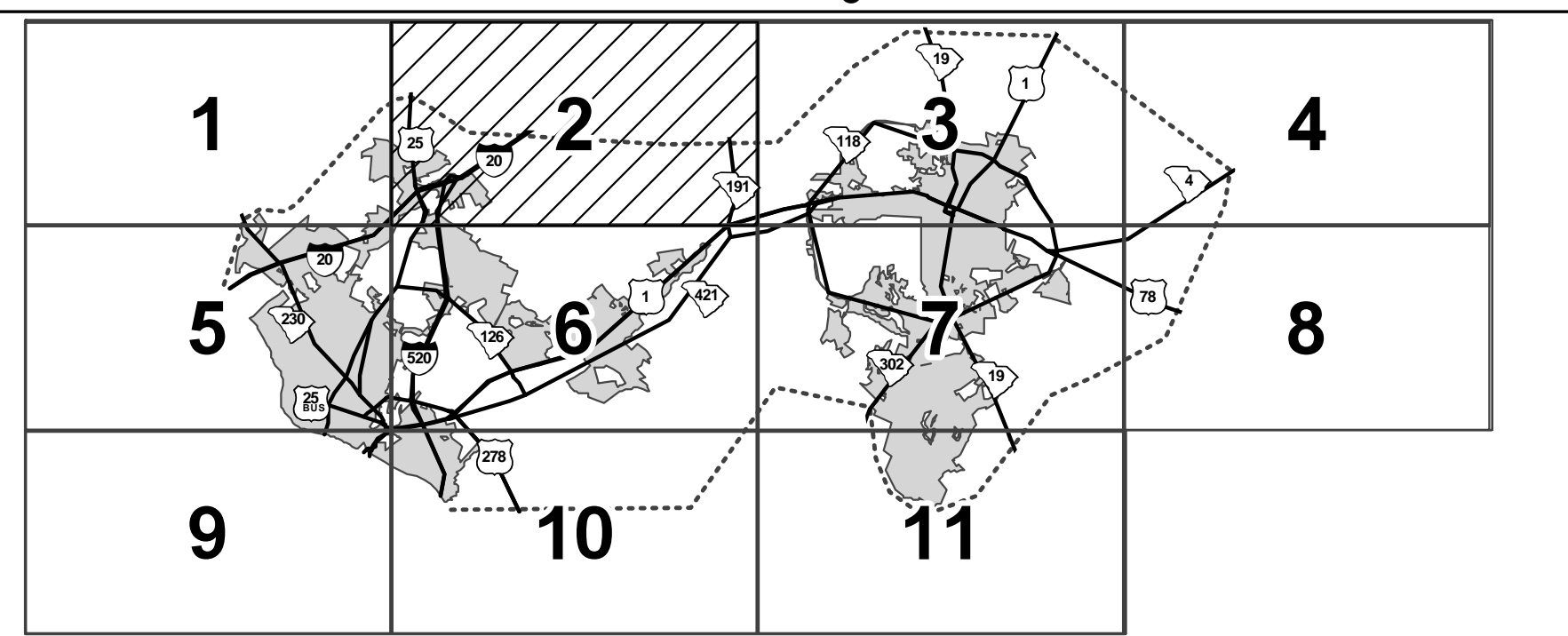

- INTERSTATE - [Symbol]
- U.S. ROUTE - [Symbol]
- S.C. ROUTE - [Symbol]
- SECONDARY ROUTE - [Symbol]
- EXIT NUMBER - [Symbol]
- INTERSTATE - [Symbol]
- U.S. & S.C. - [Symbol]
- SECONDARY - [Symbol]
- COUNTY - [Symbol]
- PRIVATE - [Symbol]
- RAILROAD - [Symbol]
- GENERAL HIGHWAY BRIDGE (BETWEEN 20' - 150') - [Symbol]
- BRIDGES OVER 150' ARE SHOWN AT ACTUAL SCALE

BOUNDARY & HYDROGRAPHY

- NARROW STREAM OR RIVER - [Symbol]
- WIDE STREAM OR RIVER - [Symbol]
- RESERVOIR, POND OR LAKE - [Symbol]
- WETLAND OR MARSH - [Symbol]
- STATE LINE - [Symbol]
- COUNTY LINE - [Symbol]
- INCORPORATED AREA - [Symbol]
- EXTENT OF LARGE SCALE MAP - [Symbol]
- MILITARY INSTALLATIONS AND GOVERNMENT INSTITUTIONS - [Symbol]
- NATIONAL AND STATE FORESTS, STATE PARKS, AND NATIONAL WILDLIFE REFUGES - [Symbol]

MAP FEATURES

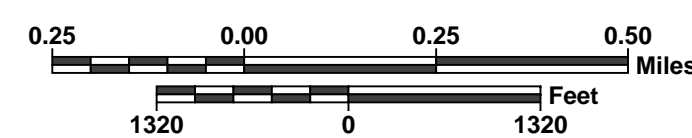
- PARK AND RIDE - [Symbol]
- ARMORY - [Symbol]
- CHURCH - [Symbol]
- COURTHOUSE - [Symbol]
- AIRPORT COMPLETE FACILITIES - [Symbol]
- AIRPORT LIMITED FACILITIES - [Symbol]
- SCDOT DISTRICT OFFICE / MAINTENANCE SHOP - [Symbol]
- HOSPITAL - [Symbol]
- SCHOOL - [Symbol]
- POINT OF INTEREST - [Symbol]
- CEMETERY - [Symbol]
- WELCOME CENTER AND REST AREA - [Symbol]





**General Highway System
SHEET 3
AIKEN - NORTH AUGUSTA
URBAN AREA**

PREPARED BY THE
SOUTH CAROLINA DEPARTMENT OF TRANSPORTATION
IN COOPERATION WITH THE
U.S. DEPARTMENT OF TRANSPORTATION
FEDERAL HIGHWAY ADMINISTRATION
DECEMBER 2011



The South Carolina Department of Transportation makes no representations or warranties, implied or expressed, concerning the accuracy, completeness, reliability, or suitability, for any particular purpose of the information and data contained on this map or any information furnished in connection herewith.

For ordering information, please contact:
South Carolina Department of Transportation
Engineering Publications Sales Office
955 Park Street - Room G-19B
Columbia, SC 29201 (803) 737-4533
E-mail: engrpubsales@scdot.org

For comments concerning this map, please contact:
GIS/Mapping - (803) 737-1677
E-mail: GISMapping@scdot.org

ROAD SYSTEM

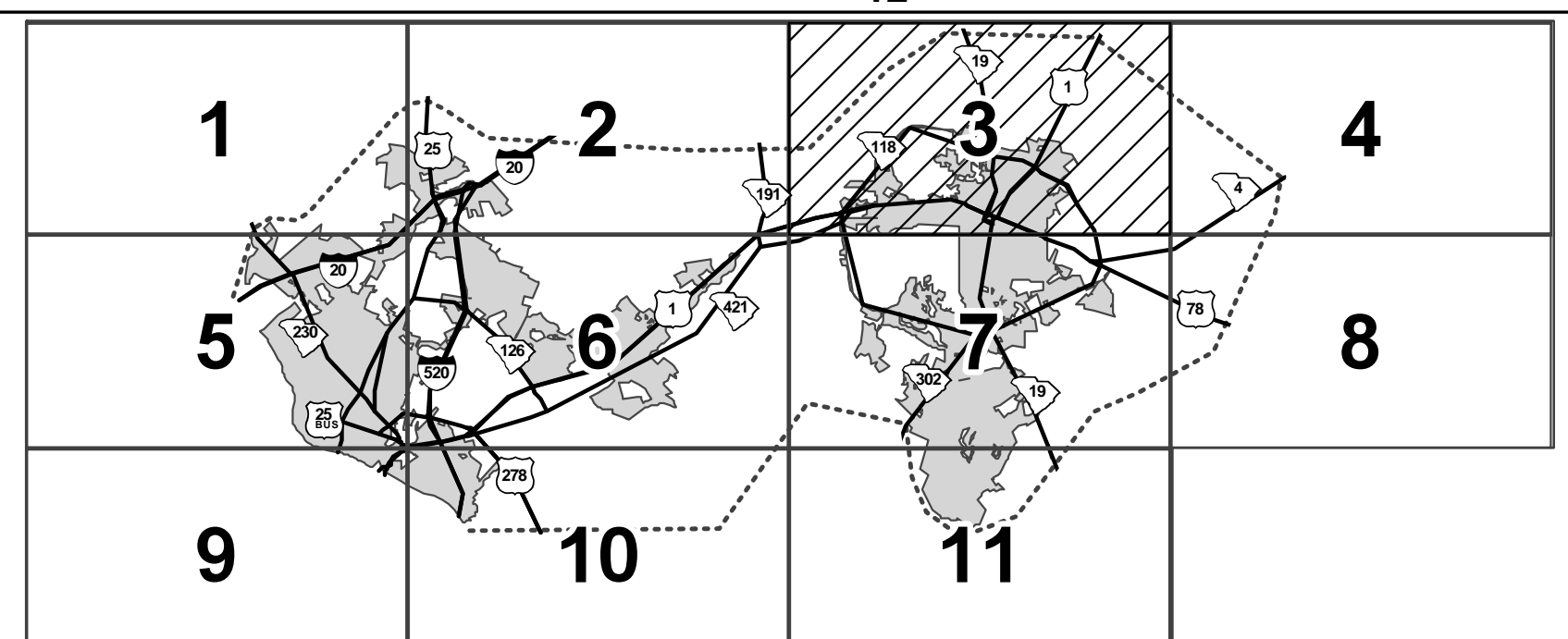

- INTERSTATE - [Symbol]
- U.S. ROUTE - [Symbol]
- S.C. ROUTE - [Symbol]
- SECONDARY ROUTE - [Symbol]
- EXIT NUMBER - [Symbol]
- INTERSTATE - [Symbol]
- U.S. & S.C. - [Symbol]
- SECONDARY - [Symbol]
- COUNTY - [Symbol]
- PRIVATE - [Symbol]
- RAILROAD - [Symbol]
- GENERAL HIGHWAY BRIDGE - [Symbol]

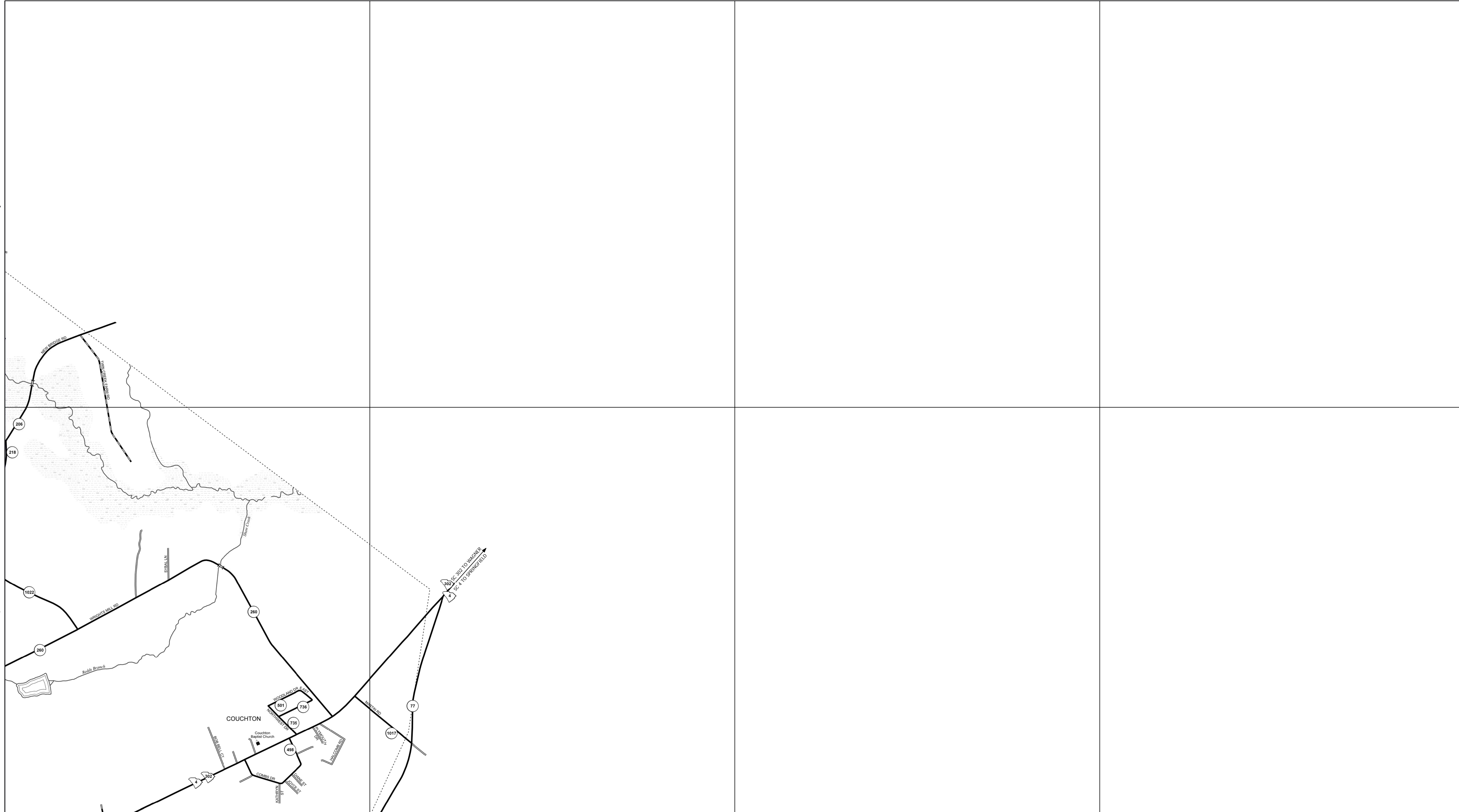
BOUNDARY & HYDROGRAPHY

- NARROW STREAM - [Symbol]
- WIDE STREAM OR RIVER - [Symbol]
- RESERVOIR, POND OR LAKE - [Symbol]
- WETLAND OR MARSH - [Symbol]
- STATE LINE - [Symbol]
- COUNTY LINE - [Symbol]
- INCORPORATED AREA - [Symbol]
- EXTENT OF LARGE SCALE MAP - [Symbol]
- MILITARY INSTALLATIONS AND GOVERNMENT INSTITUTIONS - [Symbol]
- NATIONAL AND STATE FORESTS, STATE PARKS, AND NATIONAL WILDLIFE REFUGES - [Symbol]

MAP FEATURES

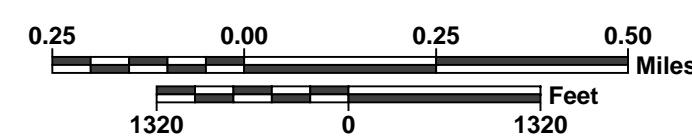
- PARK AND RIDE - [Symbol]
- ARMORY - [Symbol]
- CHURCH - [Symbol]
- COURTHOUSE - [Symbol]
- AIRPORT COMPLETE FACILITIES - [Symbol]
- AIRPORT LIMITED FACILITIES - [Symbol]
- SCOT DISTRICT OFFICE / MAINTENANCE SHOP - [Symbol]
- HOSPITAL - [Symbol]
- SCHOOL - [Symbol]
- POINT OF INTEREST - [Symbol]
- CEMETERY - [Symbol]
- WELCOME CENTER AND REST AREA - [Symbol]





**General Highway System
SHEET 4
AIKEN - NORTH AUGUSTA
URBAN AREA**

PREPARED BY THE
SOUTH CAROLINA DEPARTMENT OF TRANSPORTATION
IN COOPERATION WITH THE
U.S. DEPARTMENT OF TRANSPORTATION
FEDERAL HIGHWAY ADMINISTRATION
DECEMBER 2011



www.scdot.org

The South Carolina Department of Transportation makes no representations or warranties, implied or expressed, concerning the accuracy, completeness, reliability, or suitability, for any particular purpose of the information and data contained on this map or any information furnished in connection herewith.

For ordering information, please contact:
South Carolina Department of Transportation
Engineering Publications Sales Office
955 Park Street - Room G-19B
Columbia, SC 29201 (803) 737-4533
E-mail: engrpubsales@scdot.org

For comments concerning this map, please contact:
GIS/Mapping - (803) 737-1677
E-mail: GISMapping@scdot.org

ROAD SYSTEM

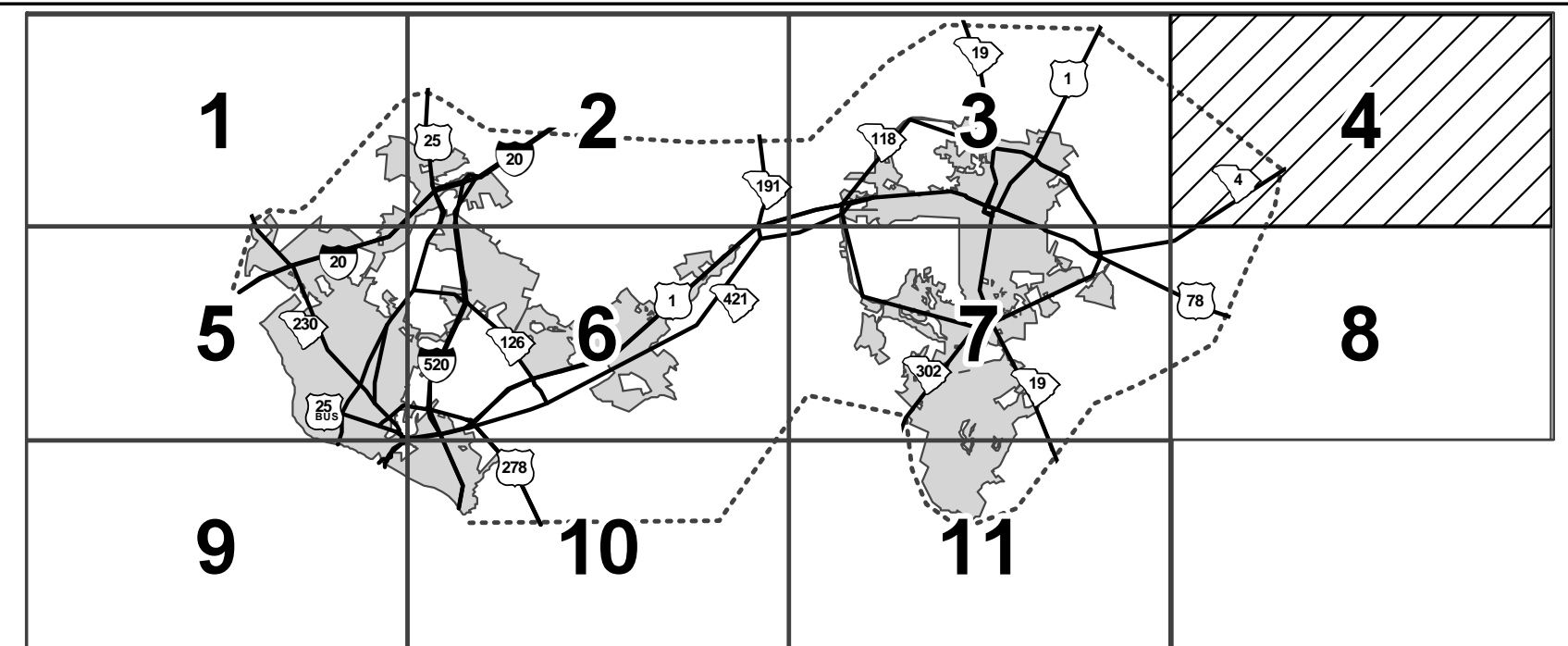
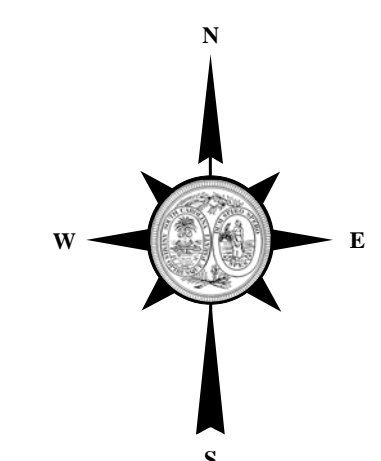
- INTERSTATE - [Symbol]
- U.S. ROUTE - [Symbol]
- S.C. ROUTE - [Symbol]
- SECONDARY ROUTE - [Symbol]
- EXIT NUMBER - [Symbol]
- INTERSTATE - [Symbol]
- U.S. & S.C. - [Symbol]
- SECONDARY - [Symbol]
- COUNTY - [Symbol]
- PRIVATE - [Symbol]
- RAILROAD - [Symbol]
- GENERAL HIGHWAY BRIDGE - [Symbol]

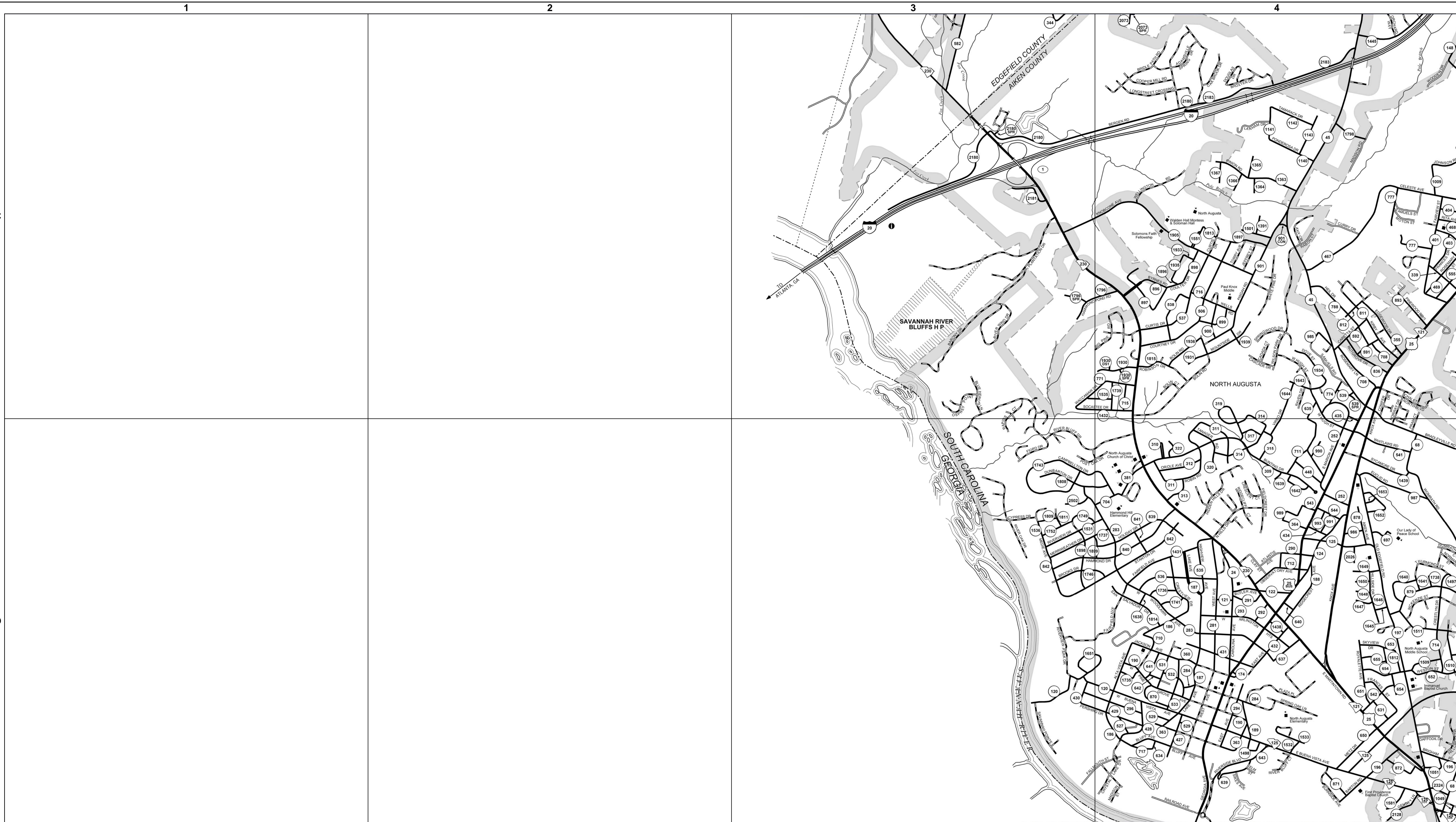
BOUNDARY & HYDROGRAPHY

- NARROW STREAM - [Symbol]
- WIDE STREAM OR RIVER - [Symbol]
- RESERVOIR, POND OR LAKE - [Symbol]
- WETLAND OR MARSH - [Symbol]
- STATE LINE - [Symbol]
- COUNTY LINE - [Symbol]
- INCORPORATED AREA - [Symbol]
- EXTENT OF LARGE SCALE MAP - [Symbol]
- MILITARY INSTALLATIONS AND GOVERNMENT INSTITUTIONS - [Symbol]
- NATIONAL AND STATE FORESTS, STATE PARKS, AND NATIONAL WILDLIFE REFUGES - [Symbol]

MAP FEATURES

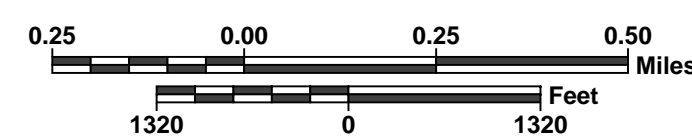
- PARK AND RIDE - [Symbol]
- ARMORY - [Symbol]
- CHURCH - [Symbol]
- CHURCH AND CEMETERY - [Symbol]
- COURTHOUSE - [Symbol]
- AIRPORT COMPLETE FACILITIES - [Symbol]
- SCDOT DISTRICT OFFICE / MAINTENANCE SHOP - [Symbol]
- HOSPITAL - [Symbol]
- SCHOOL - [Symbol]
- POINT OF INTEREST - [Symbol]
- CEMETERY - [Symbol]
- WELCOME CENTER AND REST AREA - [Symbol]
- AIRPORT LIMITED FACILITIES - [Symbol]





**General Highway System
SHEET 5
AIKEN - NORTH AUGUSTA
URBAN AREA**

PREPARED BY THE
SOUTH CAROLINA DEPARTMENT OF TRANSPORTATION
IN COOPERATION WITH THE
U.S. DEPARTMENT OF TRANSPORTATION
FEDERAL HIGHWAY ADMINISTRATION
DECEMBER 2011



The South Carolina Department of Transportation makes no representations or warranties, implied or expressed, concerning the accuracy, completeness, reliability, or suitability, for any particular purpose of the information and data contained on this map or any information furnished in connection herewith.

For ordering information, please contact:
South Carolina Department of Transportation
Engineering Publications Sales Office
955 Park Street - Room G-19B
Columbia, SC 29201 (803) 737-4533
E-mail: engrpubsales@scdot.org

For comments concerning this map, please contact:
GIS/Mapping - (803) 737-1677
E-mail: GISMapping@scdot.org

ROAD SYSTEM

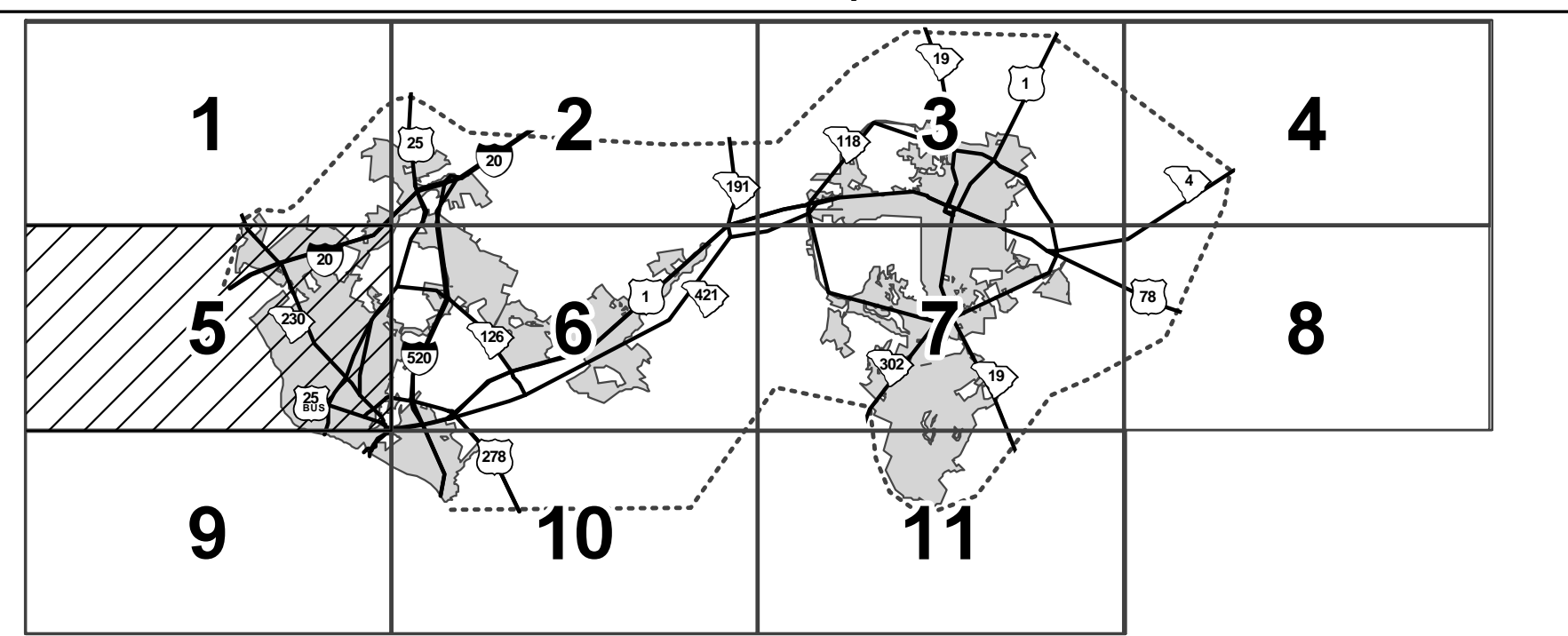

- INTERSTATE - [Symbol]
- U.S. ROUTE - [Symbol]
- S.C. ROUTE - [Symbol]
- SECONDARY ROUTE - [Symbol]
- EXIT NUMBER - [Symbol]
- INTERSTATE - [Symbol]
- U.S. & S.C. - [Symbol]
- SECONDARY - [Symbol]
- COUNTY - [Symbol]
- PRIVATE - [Symbol]
- RAILROAD - [Symbol]
- GENERAL HIGHWAY BRIDGE - [Symbol]

BOUNDARY & HYDROGRAPHY

- NARROW STREAM - [Symbol]
- WIDE STREAM OR RIVER - [Symbol]
- RESERVOIR, POND OR LAKE - [Symbol]
- WETLAND OR MARSH - [Symbol]
- STATE LINE - [Symbol]
- COUNTY LINE - [Symbol]
- INCORPORATED AREA - [Symbol]
- EXTENT OF LARGE SCALE MAP - [Symbol]
- MILITARY INSTALLATIONS AND GOVERNMENT INSTITUTIONS - [Symbol]
- NATIONAL AND STATE FORESTS, STATE PARKS, AND NATIONAL WILDLIFE REFUGES - [Symbol]

MAP FEATURES

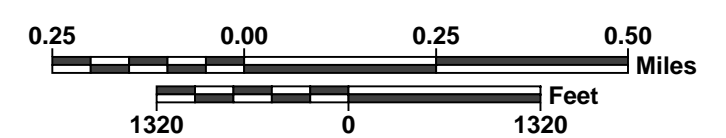
- PARK AND RIDE - [Symbol]
- ARMORY - [Symbol]
- CHURCH - [Symbol]
- COURTHOUSE - [Symbol]
- AIRPORT COMPLETE FACILITIES - [Symbol]
- AIRPORT LIMITED FACILITIES - [Symbol]
- SCDOT DISTRICT OFFICE / MAINTENANCE SHOP - [Symbol]
- HOSPITAL - [Symbol]
- SCHOOL - [Symbol]
- POINT OF INTEREST - [Symbol]
- CEMETERY - [Symbol]
- WELCOME CENTER AND REST AREA - [Symbol]





General Highway System
SHEET 6
AIKEN - NORTH AUGUSTA
URBAN AREA

PREPARED BY THE
SOUTH CAROLINA DEPARTMENT OF TRANSPORTATION
 IN COOPERATION WITH THE
FEDERAL DEPARTMENT OF TRANSPORTATION
FEDERAL HIGHWAY ADMINISTRATION
DECEMBER 2011



The South Carolina Department of Transportation makes no representations or warranties, implied or expressed, concerning the accuracy, completeness, reliability, or suitability, for any particular purpose of the information and data contained on this map or any information furnished in connection herewith.

For ordering information, please contact:
 South Carolina Department of Transportation
 Engineering Publications Sales Office
 955 Park Street - Room G-19B
 Columbia, SC 29201 (803) 737-4533
 E-mail: engrpubsales@scdot.org

For comments concerning this map, please contact:
 GIS/Mapping - (803) 737-1677
 E-mail: GISMapping@scdot.org

ROAD SYSTEM

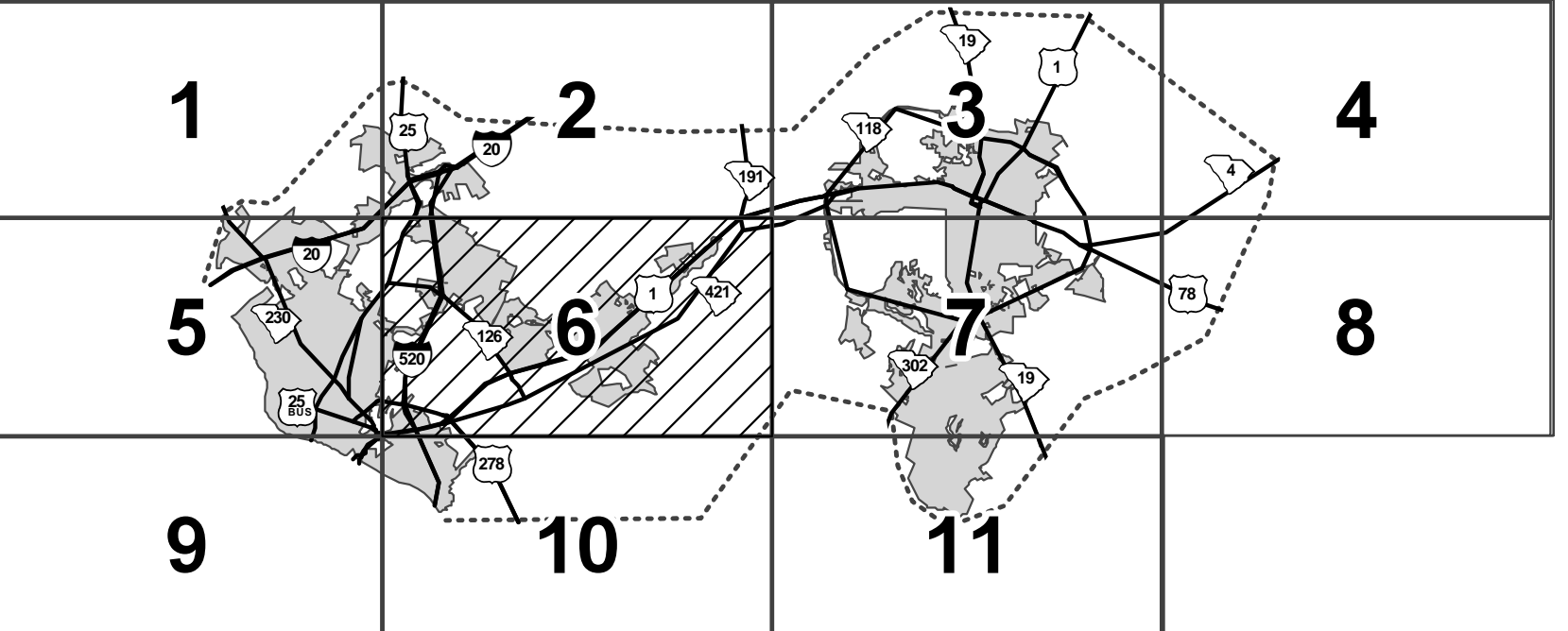

- INTERSTATE - [Symbol]
- U.S. ROUTE - [Symbol]
- S.C. ROUTE - [Symbol]
- SECONDARY ROUTE - [Symbol]
- EXIT NUMBER - [Symbol]
- INTERSTATE - [Symbol]
- U.S. & S.C. - [Symbol]
- SECONDARY - [Symbol]
- COUNTY - [Symbol]
- PRIVATE - [Symbol]
- RAILROAD - [Symbol]
- GENERAL HIGHWAY BRIDGE - [Symbol]

BOUNDARY & HYDROGRAPHY

- NARROW STREAM - [Symbol]
- WIDE STREAM OR RIVER - [Symbol]
- RESERVOIR, POND OR LAKE - [Symbol]
- WETLAND OR MARSH - [Symbol]
- STATE LINE - [Symbol]
- COUNTY LINE - [Symbol]
- INCORPORATED AREA - [Symbol]
- EXTENT OF LARGE SCALE MAP - [Symbol]
- MILITARY INSTALLATIONS AND GOVERNMENT INSTITUTIONS - [Symbol]
- NATIONAL AND STATE FORESTS, STATE PARKS, AND NATIONAL WILDLIFE REFUGES - [Symbol]

MAP FEATURES

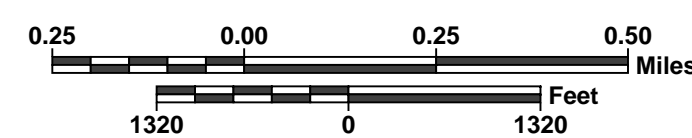
- PARK AND RIDE - [Symbol]
- ARMORY - [Symbol]
- CHURCH - [Symbol]
- COURTHOUSE - [Symbol]
- AIRPORT COMPLETE FACILITIES - [Symbol]
- AIRPORT LIMITED FACILITIES - [Symbol]
- SCDOT DISTRICT OFFICE / MAINTENANCE SHOP - [Symbol]
- HOSPITAL - [Symbol]
- SCHOOL - [Symbol]
- POINT OF INTEREST - [Symbol]
- CEMETERY - [Symbol]
- WELCOME CENTER AND REST AREA - [Symbol]





**General Highway System
SHEET 7
AIKEN - NORTH AUGUSTA
URBAN AREA**

PREPARED BY THE
SOUTH CAROLINA DEPARTMENT OF TRANSPORTATION
IN COOPERATION WITH THE
U.S. DEPARTMENT OF TRANSPORTATION
FEDERAL HIGHWAY ADMINISTRATION
DECEMBER 2011



The South Carolina Department of Transportation makes no representations or warranties, implied or expressed, concerning the accuracy, completeness, reliability, or suitability, for any particular purpose of the information and data contained on this map or any information furnished in connection herewith.

For ordering information, please contact:
South Carolina Department of Transportation
Engineering Publications Sales Office
955 Park Street - Room G-19B
Columbia, SC 29201 (803) 737-4533
E-mail: engrpubsales@scdot.org

For comments concerning this map, please contact:
GIS/Mapping - (803) 737-1677
E-mail: GISMapping@scdot.org

ROAD SYSTEM

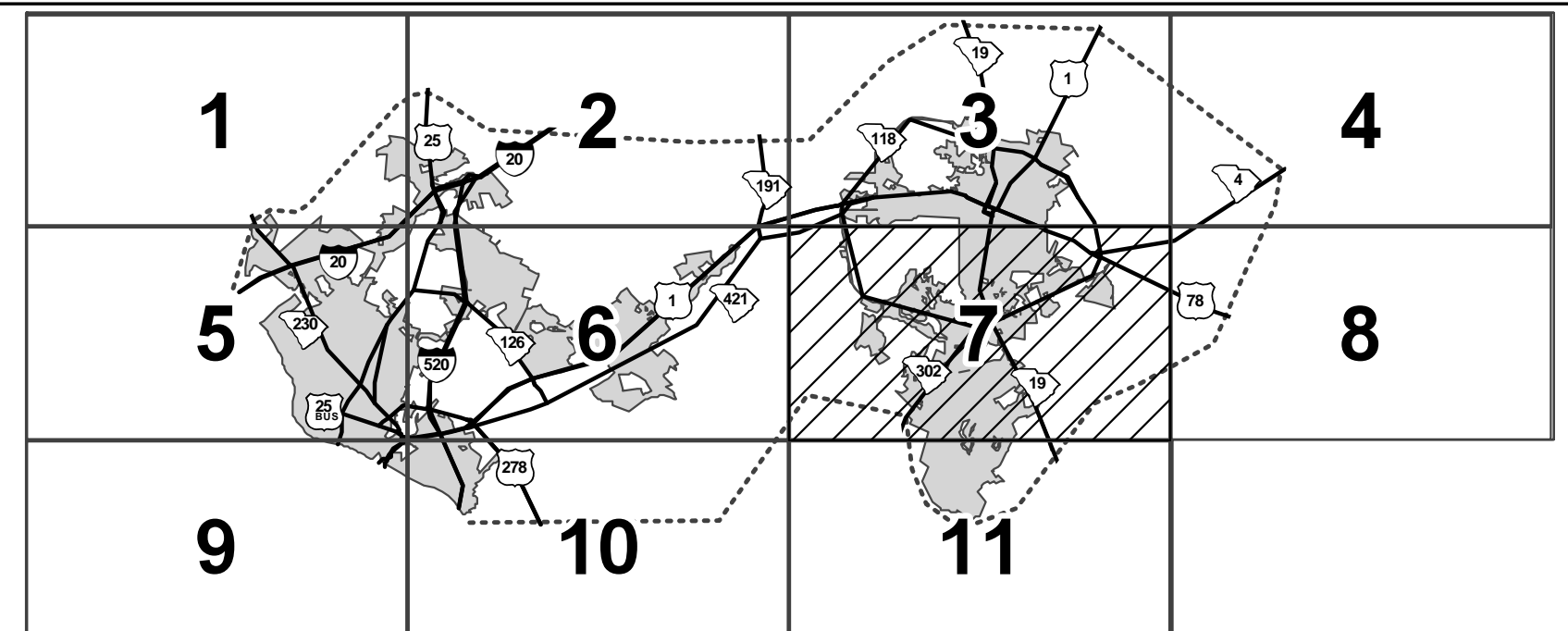

- INTERSTATE - [Symbol]
- U.S. ROUTE - [Symbol]
- S.C. ROUTE - [Symbol]
- SECONDARY ROUTE - [Symbol]
- EXIT NUMBER - [Symbol]
- INTERSTATE - [Symbol]
- U.S. & S.C. - [Symbol]
- SECONDARY - [Symbol]
- COUNTY - [Symbol]
- PRIVATE - [Symbol]
- RAILROAD - [Symbol]
- GENERAL HIGHWAY BRIDGE - [Symbol]
- (BETWEEN 20' - 150')
- BRIDGES OVER 150' ARE SHOWN AT ACTUAL SCALE

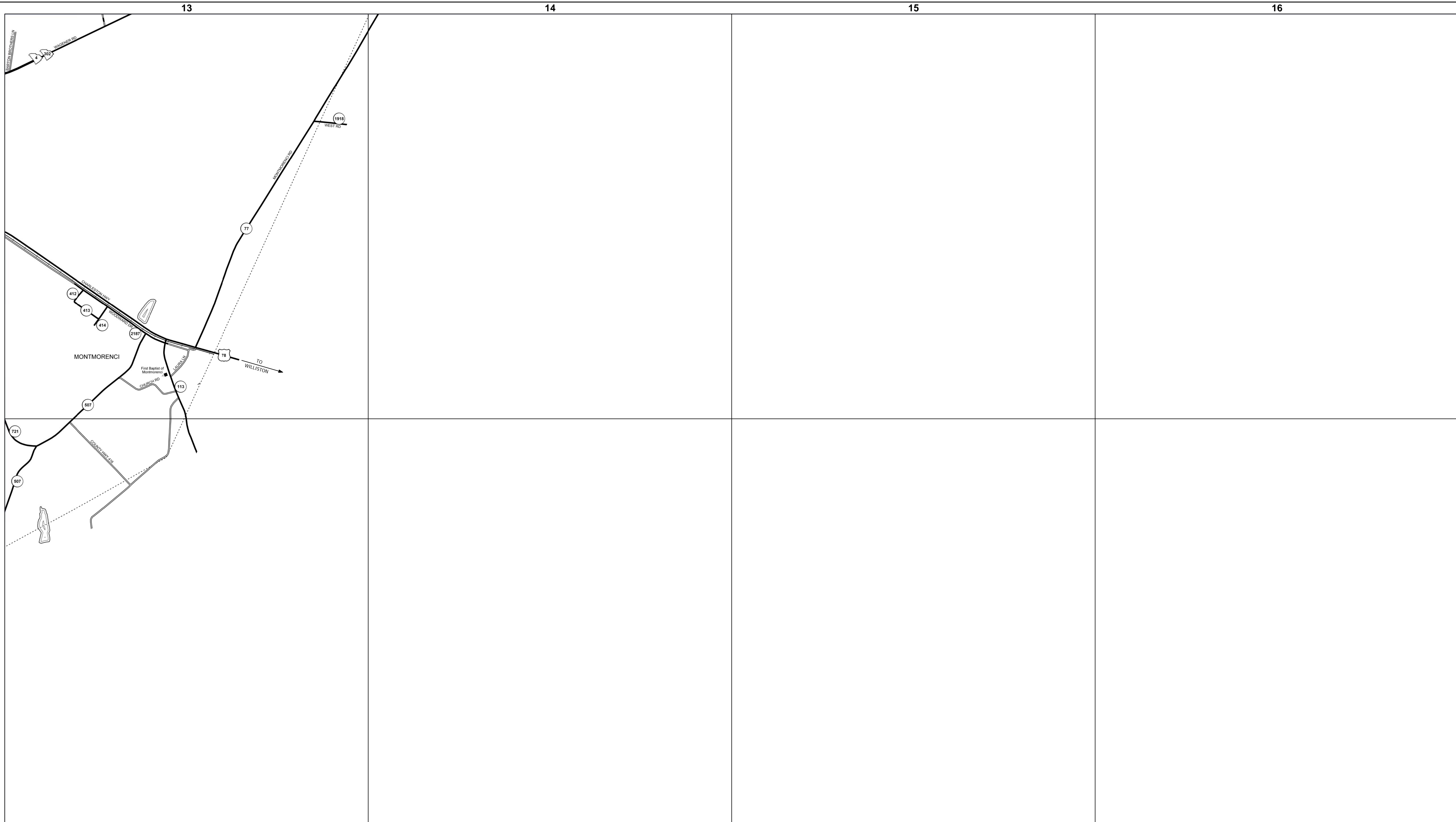
BOUNDARY & HYDROGRAPHY

- NARROW STREAM - [Symbol]
- WIDE STREAM OR RIVER - [Symbol]
- RESERVOIR, POND OR LAKE - [Symbol]
- WETLAND OR MARSH - [Symbol]
- STATE LINE - [Symbol]
- COUNTY LINE - [Symbol]
- INCORPORATED AREA - [Symbol]
- EXTENT OF LARGE SCALE MAP - [Symbol]
- MILITARY INSTALLATIONS AND GOVERNMENT INSTITUTIONS - [Symbol]
- NATIONAL AND STATE FORESTS, STATE PARKS, AND NATIONAL WILDLIFE REFUGES - [Symbol]

MAP FEATURES

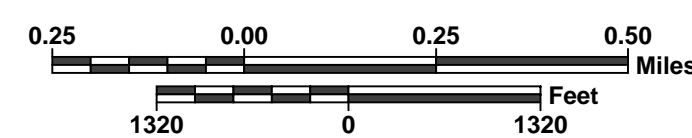
- PARK AND RIDE - [Symbol]
- ARMORY - [Symbol]
- CHURCH - [Symbol]
- CHURCH AND CEMETERY - [Symbol]
- COURTHOUSE - [Symbol]
- AIRPORT COMPLETE FACILITIES - [Symbol]
- AIRPORT LIMITED FACILITIES - [Symbol]
- SCOT DISTRICT OFFICE / MAINTENANCE SHOP - [Symbol]
- HOSPITAL - [Symbol]
- SCHOOL - [Symbol]
- POINT OF INTEREST - [Symbol]
- CEMETERY - [Symbol]
- WELCOME CENTER AND REST AREA - [Symbol]





**General Highway System
SHEET 8
AIKEN - NORTH AUGUSTA
URBAN AREA**

PREPARED BY THE
SOUTH CAROLINA DEPARTMENT OF TRANSPORTATION
IN COOPERATION WITH THE
U.S. DEPARTMENT OF TRANSPORTATION
FEDERAL HIGHWAY ADMINISTRATION
DECEMBER 2011



The South Carolina Department of Transportation makes no representations or warranties, implied or expressed, concerning the accuracy, completeness, reliability, or suitability, for any particular purpose of the information and data contained on this map or any information furnished in connection herewith.

For ordering information, please contact:
South Carolina Department of Transportation
Engineering Publications Sales Office
955 Park Street - Room G-19B
Columbia, SC 29201 (803) 737-4533
E-mail: engrpubsales@scdot.org

For comments concerning this map, please contact:
GIS/Mapping - (803) 737-1677
E-mail: GISMapping@scdot.org

ROAD SYSTEM

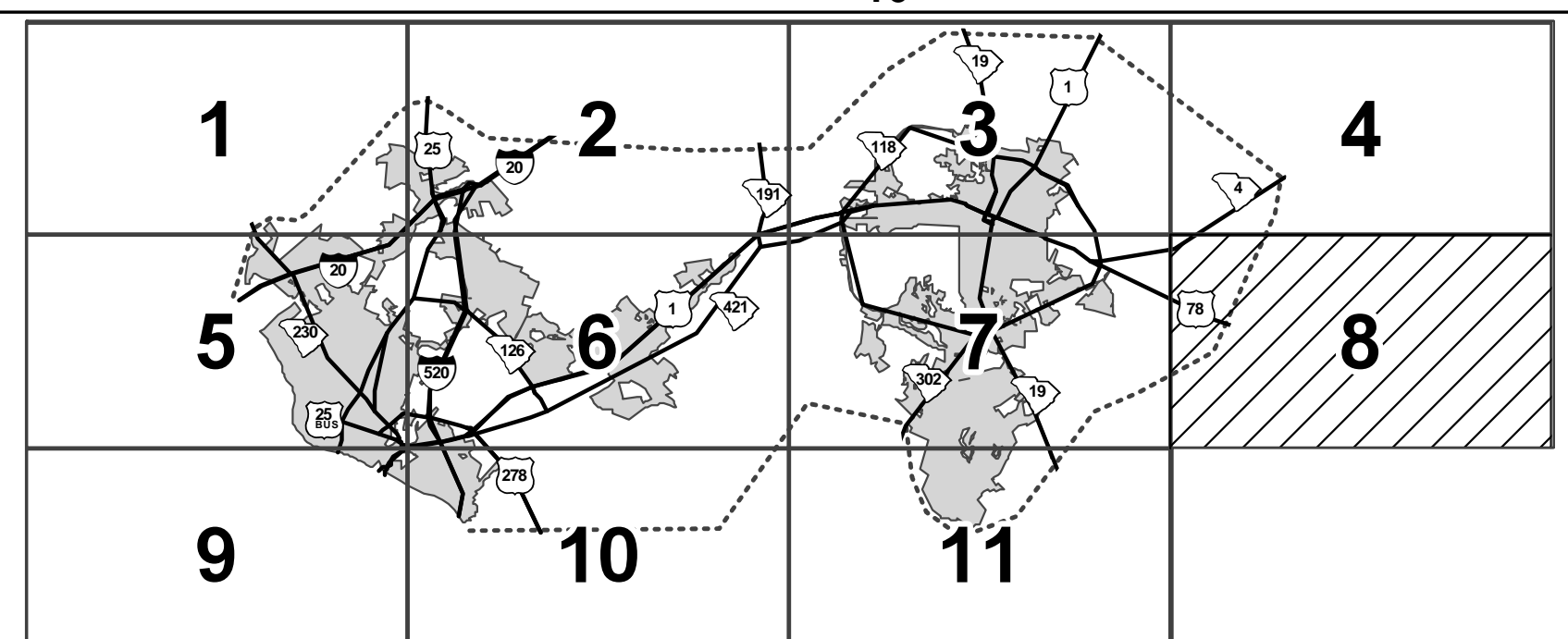

- INTERSTATE - [Symbol]
- U.S. ROUTE - [Symbol]
- S.C. ROUTE - [Symbol]
- SECONDARY ROUTE - [Symbol]
- EXIT NUMBER - [Symbol]
- INTERSTATE - [Symbol]
- U.S. & S.C. - [Symbol]
- SECONDARY - [Symbol]
- COUNTY - [Symbol]
- PRIVATE - [Symbol]
- RAILROAD - [Symbol]
- GENERAL HIGHWAY BRIDGE - [Symbol]


BOUNDARY & HYDROGRAPHY

- NARROW STREAM - [Symbol]
- WIDE STREAM OR RIVER - [Symbol]
- RESERVOIR, POND OR LAKE - [Symbol]
- WETLAND OR MARSH - [Symbol]
- STATE LINE - [Symbol]
- COUNTY LINE - [Symbol]
- INCORPORATED AREA - [Symbol]
- EXTENT OF LARGE SCALE MAP - [Symbol]
- MILITARY INSTALLATIONS AND GOVERNMENT INSTITUTIONS - [Symbol]
- NATIONAL AND STATE FORESTS, STATE PARKS, AND NATIONAL WILDLIFE REFUGES - [Symbol]

MAP FEATURES

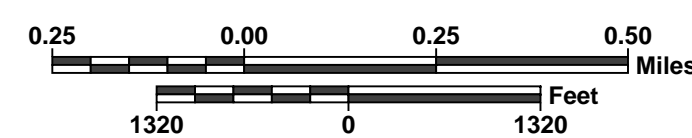
- PARK AND RIDE - [Symbol]
- ARMORY - [Symbol]
- CHURCH - [Symbol]
- CHURCH AND CEMETERY - [Symbol]
- COURTHOUSE - [Symbol]
- AIRPORT COMPLETE FACILITIES - [Symbol]
- SCDOT DISTRICT OFFICE / MAINTENANCE SHOP - [Symbol]
- HOSPITAL - [Symbol]
- SCHOOL - [Symbol]
- POINT OF INTEREST - [Symbol]
- CEMETERY - [Symbol]
- WELCOME CENTER AND REST AREA - [Symbol]
- AIRPORT LIMITED FACILITIES - [Symbol]





**General Highway System
SHEET 9
AIKEN - NORTH AUGUSTA
URBAN AREA**

PREPARED BY THE
SOUTH CAROLINA DEPARTMENT OF TRANSPORTATION
IN COOPERATION WITH THE
U.S. DEPARTMENT OF TRANSPORTATION
FEDERAL HIGHWAY ADMINISTRATION
DECEMBER 2011



The South Carolina Department of Transportation makes no representations or warranties, implied or expressed, concerning the accuracy, completeness, reliability, or suitability, for any particular purpose of the information and data contained on this map or any information furnished in connection herewith.

For ordering information, please contact:
South Carolina Department of Transportation
Engineering Publications Sales Office
955 Park Street - Room G-19B
Columbia, SC 29201 (803) 737-4533
E-mail: engrpubsales@scdot.org

For comments concerning this map, please contact:
GIS/Mapping - (803) 737-1677
E-mail: GISMapping@scdot.org

ROAD SYSTEM

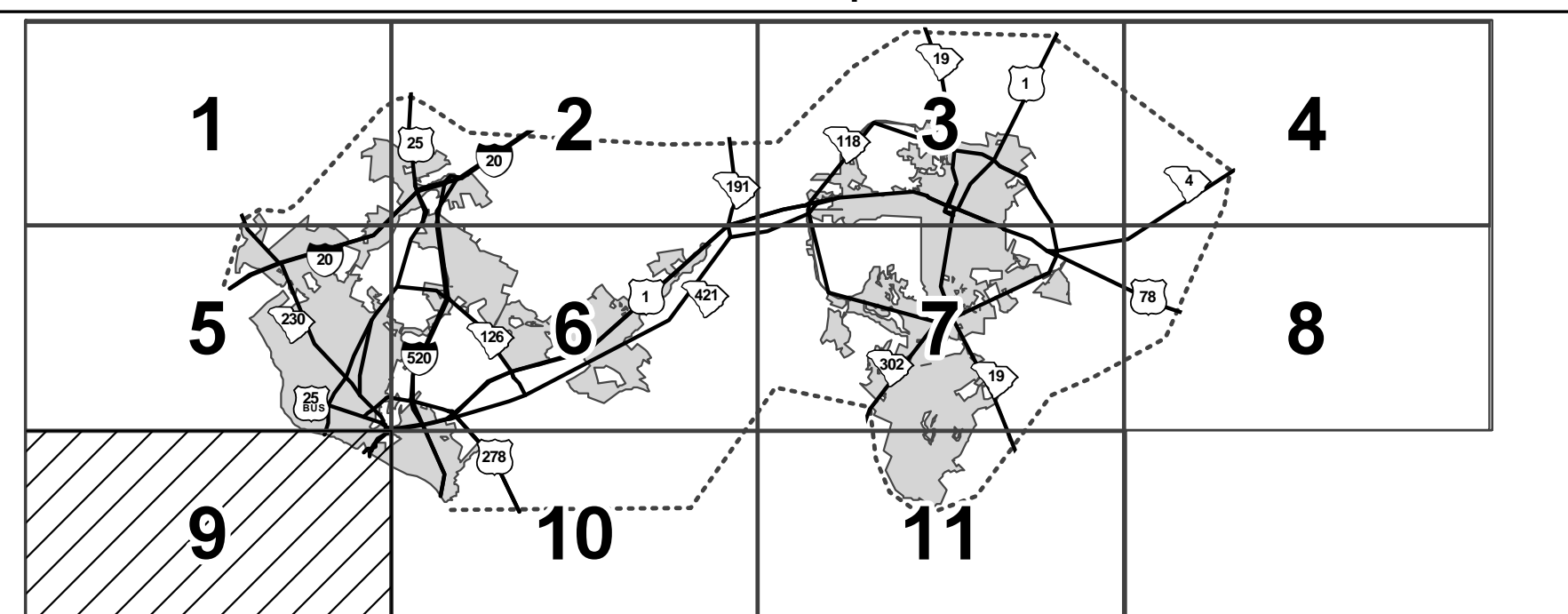

- INTERSTATE
- U.S. ROUTE
- S.C. ROUTE
- SECONDARY ROUTE
- EXIT NUMBER
- INTERSTATE
- U.S. & S.C. TWO-LANE
- MULTI-LANE
- DIVIDED
- PAVED
- UNPAVED
- COUNTY PAVED
- UNPAVED
- PRIVATE
- RAILROAD
- GENERAL HIGHWAY BRIDGE (BETWEEN 20' - 150')
- BRIDGES OVER 150' ARE SHOWN AT ACTUAL SCALE

BOUNDARY & HYDROGRAPHY

- NARROW STREAM
- WIDE STREAM OR RIVER
- RESERVOIR, POND OR LAKE
- WETLAND OR MARSH
- STATE LINE
- COUNTY LINE
- INCORPORATED AREA
- EXTENT OF LARGE SCALE MAP
- MILITARY INSTALLATIONS AND GOVERNMENT INSTITUTIONS
- NATIONAL AND STATE FORESTS, STATE PARKS, AND NATIONAL WILDLIFE REFUGES

MAP FEATURES

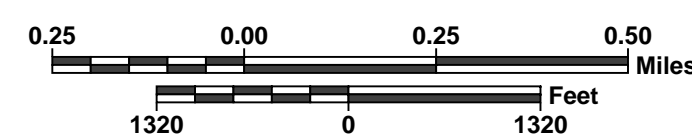
- PARK AND RIDE
- ARMORY
- CHURCH
- CHURCH AND CEMETERY
- COURTHOUSE
- AIRPORT COMPLETE FACILITIES
- SCDOT DISTRICT OFFICE / MAINTENANCE SHOP
- HOSPITAL
- SCHOOL
- POINT OF INTEREST
- CEMETERY
- WELCOME CENTER AND REST AREA
- AIRPORT LIMITED FACILITIES





**General Highway System
SHEET 10
AIKEN - NORTH AUGUSTA
URBAN AREA**

PREPARED BY THE
SOUTH CAROLINA DEPARTMENT OF TRANSPORTATION
IN COOPERATION WITH THE
U.S. DEPARTMENT OF TRANSPORTATION
FEDERAL HIGHWAY ADMINISTRATION
DECEMBER 2011



The South Carolina Department of Transportation makes no representations or warranties, implied or expressed, concerning the accuracy, completeness, reliability, or suitability, for any particular purpose of the information and data contained on this map or any information furnished in connection herewith.

For ordering information, please contact:
South Carolina Department of Transportation
Engineering Publications Sales Office
955 Park Street - Room G-19B
Columbia, SC 29201 (803) 737-4533
E-mail: engrpubsales@scdot.org

For comments concerning this map, please contact:
GIS/Mapping - (803) 737-1677
E-mail: GISMapping@scdot.org

ROAD SYSTEM

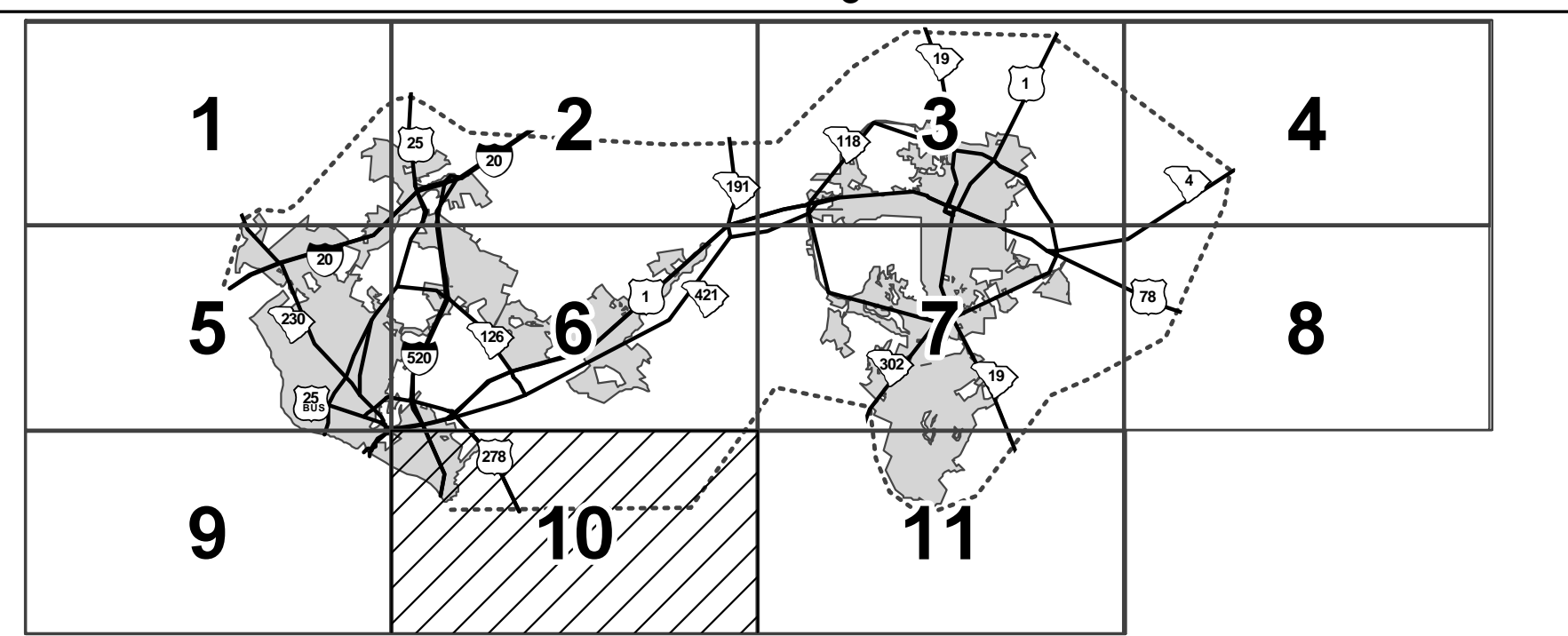

- INTERSTATE
- U.S. ROUTE
- S.C. ROUTE
- SECONDARY ROUTE
- EXIT NUMBER
- INTERSTATE
- U.S. & S.C. DIVIDED
- PAVED
- UNPAVED
- COUNTY
- PRIVATE
- RAILROAD
- GENERAL HIGHWAY BRIDGE
- (BETWEEN 20' - 150')
- BRIDGES OVER 150' ARE SHOWN AT ACTUAL SCALE

BOUNDARY & HYDROGRAPHY

- NARROW STREAM
- WIDE STREAM OR RIVER
- RESERVOIR, POND OR LAKE
- WETLAND OR MARSH
- STATE LINE
- COUNTY LINE
- INCORPORATED AREA
- EXTENT OF LARGE SCALE MAP
- MILITARY INSTALLATIONS AND GOVERNMENT INSTITUTIONS
- NATIONAL AND STATE FORESTS, STATE PARKS, AND NATIONAL WILDLIFE REFUGES

MAP FEATURES

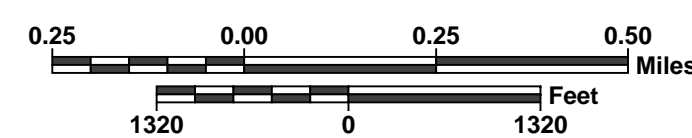
- PARK AND RIDE
- ARMORY
- CHURCH
- CHURCH AND CEMETERY
- COURTHOUSE
- AIRPORT COMPLETE FACILITIES
- SCDOT DISTRICT OFFICE / MAINTENANCE SHOP
- HOSPITAL
- SCHOOL
- POINT OF INTEREST
- CEMETERY
- WELCOME CENTER AND REST AREA
- AIRPORT LIMITED FACILITIES





**General Highway System
SHEET 11
AIKEN - NORTH AUGUSTA
URBAN AREA**

PREPARED BY THE
SOUTH CAROLINA DEPARTMENT OF TRANSPORTATION
IN COOPERATION WITH THE
U.S. DEPARTMENT OF TRANSPORTATION
FEDERAL HIGHWAY ADMINISTRATION
DECEMBER 2011



The South Carolina Department of Transportation makes no representations or warranties, implied or expressed, concerning the accuracy, completeness, reliability, or suitability, for any particular purpose of the information and data contained on this map or any information furnished in connection herewith.

For ordering information, please contact:
South Carolina Department of Transportation
Engineering Publications Sales Office
955 Park Street - Room G-19B
Columbia, SC 29201 (803) 737-4533
E-mail: engrpubsales@scdot.org

For comments concerning this map, please contact:
GIS/Mapping - (803) 737-1677
E-mail: GISMapping@scdot.org

ROAD SYSTEM

- INTERSTATE 95
- U.S. ROUTE 199
- S.C. ROUTE 999
- SECONDARY ROUTE 9999
- EXIT NUMBER 920
- INTERSTATE
- U.S. & S.C. TWO-LANE
- MULTI-LANE
- DIVIDED
- PAVED
- UNPAVED
- COUNTY PAVED
- UNPAVED
- PRIVATE
- RAILROAD
- GENERAL HIGHWAY BRIDGE
(BETWEEN 20' - 150')
- BRIDGES OVER 150' ARE SHOWN AT ACTUAL SCALE

BOUNDARY & HYDROGRAPHY

- NARROW STREAM
- WIDE STREAM OR RIVER
- RESERVOIR, POND OR LAKE
- WETLAND OR MARSH
- STATE LINE
- COUNTY LINE
- INCORPORATED AREA
- EXTENT OF LARGE SCALE MAP
- MILITARY INSTALLATIONS AND GOVERNMENT INSTITUTIONS
- NATIONAL AND STATE FORESTS, STATE PARKS, AND NATIONAL WILDLIFE REFUGES

MAP FEATURES

- PARK AND RIDE
- ARMORY
- CHURCH
- CHURCH AND CEMETERY
- COURTHOUSE
- AIRPORT COMPLETE FACILITIES
- SCDOT DISTRICT OFFICE / MAINTENANCE SHOP
- HOSPITAL
- SCHOOL
- POINT OF INTEREST
- CEMETERY
- WELCOME CENTER AND REST AREA
- AIRPORT LIMITED FACILITIES

