

General Highway System

SHEET 1

BEAUFORT

URBAN AREA

PREPARED BY THE

SOUTH CAROLINA DEPARTMENT OF TRANSPORTATION

IN COOPERATION WITH THE

U.S. DEPARTMENT OF TRANSPORTATION

FEDERAL HIGHWAY ADMINISTRATION

DECEMBER 2011

0.25

0.00

0.25

0.50

Miles

1320

0

1320

Feet

SCDOT

www.scdot.org

The South Carolina Department of Transportation makes no representations or warranties, implied or expressed, concerning the accuracy, completeness, reliability, or suitability, for any particular purpose of the information and data contained on this map or any information furnished in connection herewith.

For ordering information, please contact:
South Carolina Department of Transportation
Engineering Publications Sales Office
955 Park Street - Room G-19B
Columbia, SC 29201 (803) 737-4533
E-mail: engrpubsales@scdot.org

For comments concerning this map, please contact:
GIS/Mapping - (803) 737-1677
E-mail: GISMapping@scdot.org

ROAD SYSTEM

INTERSTATE

U.S. ROUTE

S.C. ROUTE

SECONDARY ROUTE

EXIT NUMBER

INTERSTATE

U.S. & S.C.

SECONDARY

COUNTY

PRIVATE

RAILROAD

GENERAL HIGHWAY BRIDGE

BRIDGES OVER 150' ARE SHOWN AT ACTUAL SCALE

BOUNDARY & HYDROGRAPHY

NARROW STREAM

WIDE STREAM OR RIVER

RESERVOIR, POND OR LAKE

WETLAND OR MARSH

STATE LINE

COUNTY LINE

INCORPORATED AREA

EXTENT OF LARGE SCALE MAP

MILITARY INSTALLATIONS AND GOVERNMENT INSTITUTIONS

NATIONAL AND STATE FORESTS, STATE PARKS, AND NATIONAL WILDLIFE REFUGES

MAP FEATURES

PARK AND RIDE

ARMORY

CHURCH

CHURCH AND CEMETERY

COURTHOUSE

AIRPORT COMPLETE FACILITIES

SCDOT DISTRICT OFFICE / MAINTENANCE SHOP

HOSPITAL

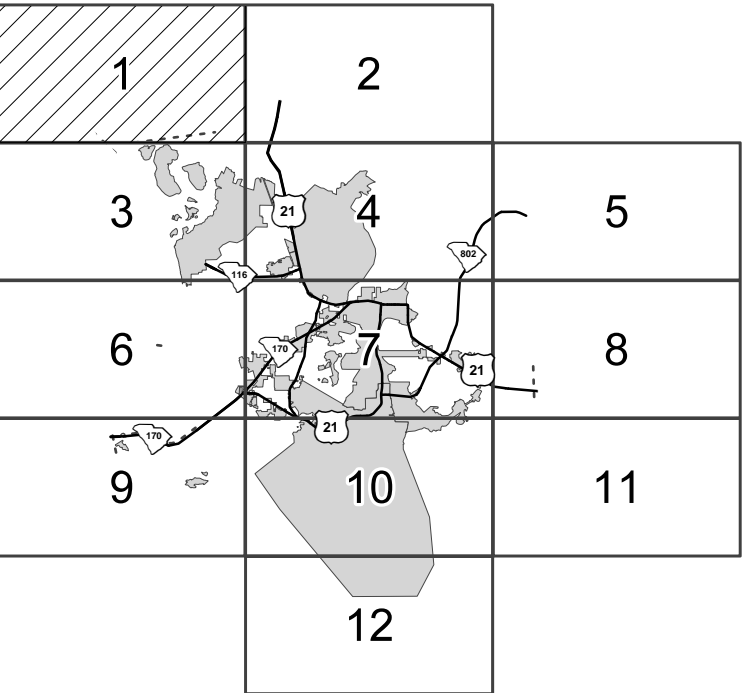

SCHOOL

POINT OF INTEREST

CEMETERY

WELCOME CENTER AND REST AREA

AIRPORT LIMITED FACILITIES



5

6

7


8

A

A

B

B



5

6

7

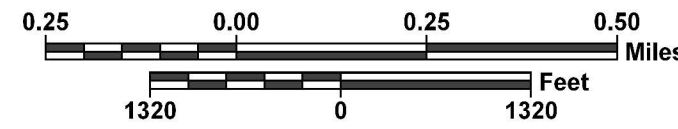
8

Created Date: 2015 Revised Date:

**TRAFFIC FLOW MAP
SHEET 2
BEAUFORT
URBAN AREA**

PREPARED BY THE
SOUTH CAROLINA DEPARTMENT OF TRANSPORTATION
IN COOPERATION WITH THE
**U.S. DEPARTMENT OF TRANSPORTATION
FEDERAL HIGHWAY ADMINISTRATION**

DECEMBER 2011



The South Carolina Department of Transportation makes no representations or warranties, implied or expressed, concerning the accuracy, completeness, reliability, or suitability, for any particular purpose of the information and data contained on this map or any information furnished in connection herewith.

For ordering information, please contact:
South Carolina Department of Transportation
Engineering Publications Sales Office
955 Park Street - Room G-198
Columbia, SC 29201 (803) 737-4533
E-mail: engrpubsales@scdot.org

For comments concerning this map, please contact:
GIS/Mapping - (803) 737-1677
E-mail: GISMapping@scdot.org

ROAD SYSTEM

- INTERSTATE - - - - -
- U.S. ROUTE - - - - -
- S.C. ROUTE - - - - -
- SECONDARY ROUTE - - - - -
- EXIT NUMBER - - - - -
- INTERSTATE - - - - -
- U.S. & S.C. - - - - -
- SECONDARY - - - - -
- COUNTY - - - - -
- PRIVATE - - - - -
- RAILROAD - - - - -
- GENERAL HIGHWAY BRIDGE - - - - -
- (BETWEEN 20' - 150') - - - - -
- BRIDGES OVER 150' ARE SHOWN AT ACTUAL SCALE

BOUNDARY & HYDROGRAPHY

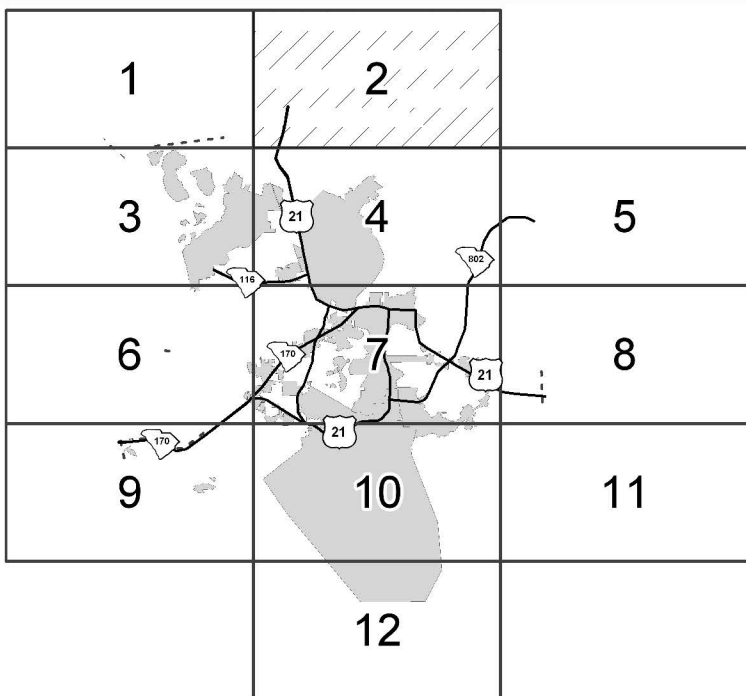

- NARROW STREAM - - - - -
- WIDE STREAM OR RIVER - - - - -
- RESERVOIR, POND OR LAKE - - - - -
- WETLAND OR MARSH - - - - -
- STATE LINE - - - - -
- COUNTY LINE - - - - -
- INCORPORATED AREA - - - - -
- EXTENT OF LARGE SCALE MAP - - - - -
- MILITARY INSTALLATIONS AND GOVERNMENT INSTITUTIONS - - - - -
- NATIONAL AND STATE FORESTS, STATE PARKS, AND NATIONAL WILDLIFE REFUGES - - - - -

MAP FEATURES

- PARK AND RIDE - - - - -
- ARMORY - - - - -
- CHURCH - - - - -
- CHURCH AND CEMETERY - - - - -
- COURTHOUSE - - - - -
- AIRPORT COMPLETE FACILITIES - - - - -
- SCDOT DISTRICT OFFICE / MAINTENANCE SHOP - - - - -
- HOSPITAL - - - - -
- SCHOOL - - - - -
- POINT OF INTEREST - - - - -
- CEMETERY - - - - -
- WELCOME CENTER AND REST AREA - - - - -
- AIRPORT LIMITED FACILITIES - - - - -

TRAFFIC

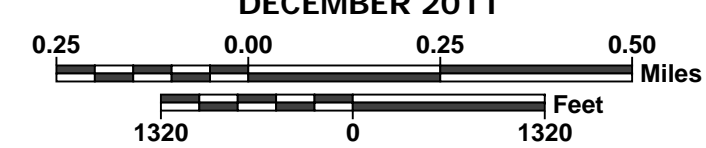
STATION NUMBER.....111
TRAFFIC COUNT STATION.....▲





**General Highway System
SHEET 3
BEAUFORT
URBAN AREA**

PREPARED BY THE
SOUTH CAROLINA DEPARTMENT OF TRANSPORTATION
IN COOPERATION WITH THE
U.S. DEPARTMENT OF TRANSPORTATION
FEDERAL HIGHWAY ADMINISTRATION
DECEMBER 2011




www.scdot.org


The South Carolina Department of Transportation makes no representations or warranties, implied or expressed, concerning the accuracy, completeness, reliability, or suitability, for any particular purpose of the information and data contained on this map or any information furnished in connection herewith.


For ordering information, please contact:
South Carolina Department of Transportation
Engineering Publications Sales Office
955 Park Street - Room G-19B
Columbia, SC 29201 (803) 737-4533
E-mail: engrpubsales@scdot.org


For comments concerning this map, please contact:
GIS/Mapping - (803) 737-1677
E-mail: GISMapping@scdot.org


ROAD SYSTEM


INTERSTATE 







U.S. ROUTE 





S.C. ROUTE 


SECONDARY ROUTE 


EXIT NUMBER 

INTERSTATE 

U.S. & S.C.  TWO-LANE 
DIVIDED 
SECONDARY  PAVED 
UNPAVED 











COUNTY  PAVED 
PRIVATE  UNPAVED 

RAILROAD 














GENERAL HIGHWAY BRIDGE
(BETWEEN 20' - 150') 

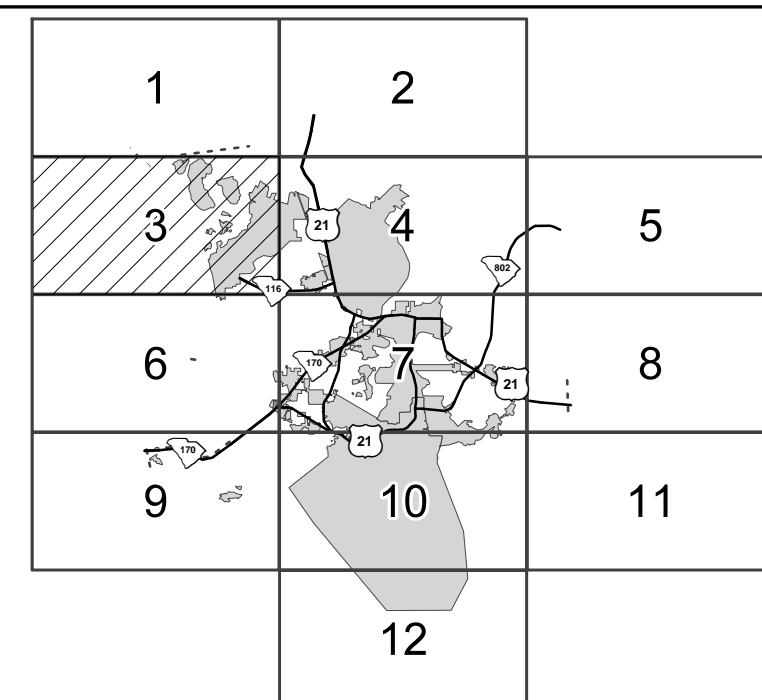
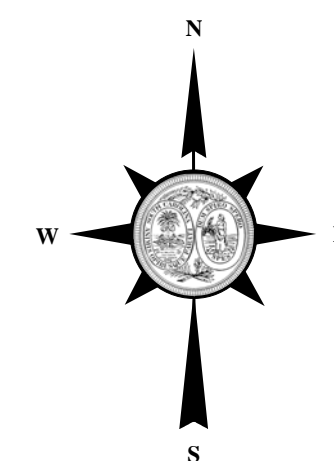
BRIDGES OVER 150' ARE SHOWN AT ACTUAL SCALE

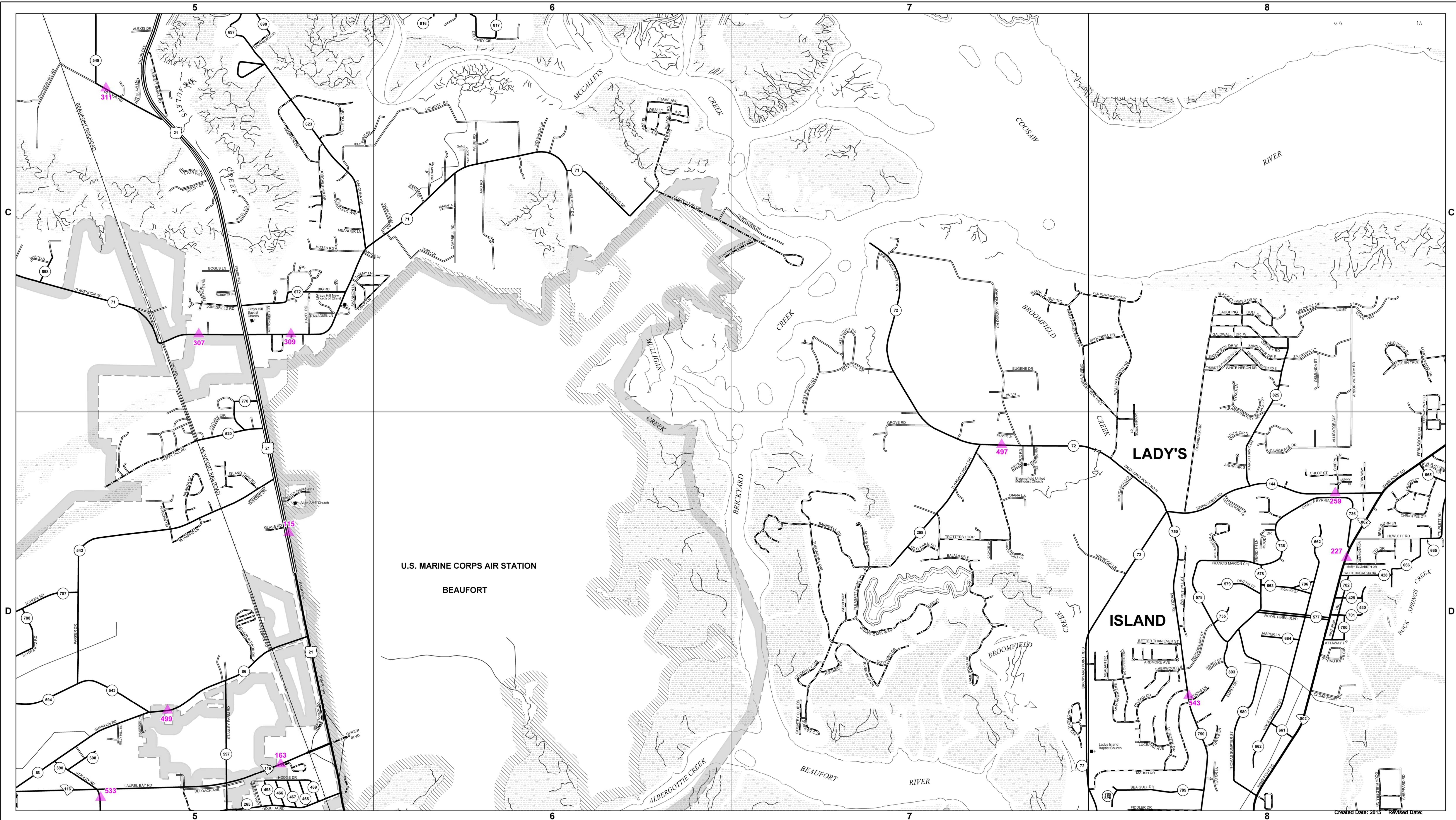
BOUNDARY & HYDROGRAPHY

NARROW STREAM - - - - -	
WIDE STREAM OR RIVER - - - - -	
RESERVOIR, POND OR LAKE - - - - -	
WETLAND OR MARSH - - - - -	
STATE LINE - - - - -	
COUNTY LINE - - - - -	
INCORPORATED AREA - - - - -	
EXTENT OF LARGE SCALE MAP - - - - -	
MILITARY INSTALLATIONS AND GOVERNMENT INSTITUTIONS - - - - -	
NATIONAL AND STATE FORESTS, STATE PARKS, AND NATIONAL WILDLIFE REFUGES - - - - -	

MAP FEATURES

PARK AND RIDE		HOSPITAL	
ARMORY		SCHOOL	
CHURCH		POINT OF INTEREST	
CHURCH AND CEMETERY		CEMETERY	
COURTHOUSE		WELCOME CENTER - AND REST AREA	
AIRPORT COMPLETE FACILITIES		AIRPORT LIMITED FACILITIES	
SCDOT DISTRICT OFFICE / MAINTENANCE SHOP			



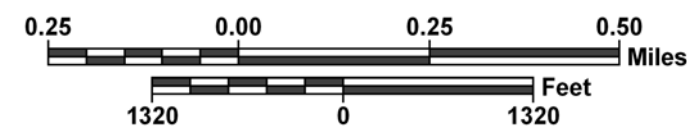


Created Date: 2015 Revised Date:

TRAFFIC FLOW MAP

SHEET 4 BEAUFORT URBAN AREA

PREPARED BY THE
SOUTH CAROLINA DEPARTMENT OF TRANSPORTATION
IN COOPERATION WITH THE
U.S. DEPARTMENT OF TRANSPORTATION
FEDERAL HIGHWAY ADMINISTRATION
DECEMBER 2011



SCDOT

www.scdot.org

The South Carolina Department of Transportation makes no representations or warranties, implied or expressed, concerning the accuracy, completeness, reliability, or suitability, for any particular purpose of the information and data contained on this map or any information furnished in connection herewith.

For ordering information, please contact:
South Carolina Department of Transportation
Engineering Publications Sales Office
955 Park Street - Room G-198
Columbia, SC 29201
E-mail: engrpubsales@scdot.org

For comments concerning this map, please contact:
GIS/Mapping - (803) 737-1677
E-mail: GISMapping@scdot.org

ROAD SYSTEM

- INTERSTATE - - - - - 999
- U.S. ROUTE - - - - - 999
- S.C. ROUTE - - - - - 999
- SECONDARY ROUTE - - - - - 999
- EXIT NUMBER - - - - - 999
- INTERSTATE - - - - - 999
- U.S. & S.C. - - - - - 999
- SECONDARY - - - - - 999
- COUNTY - - - - - 999
- PRIVATE - - - - - 999
- RAILROAD - - - - - 999
- GENERAL HIGHWAY BRIDGE - - - - - 999

BOUNDARY & HYDROGRAPHY

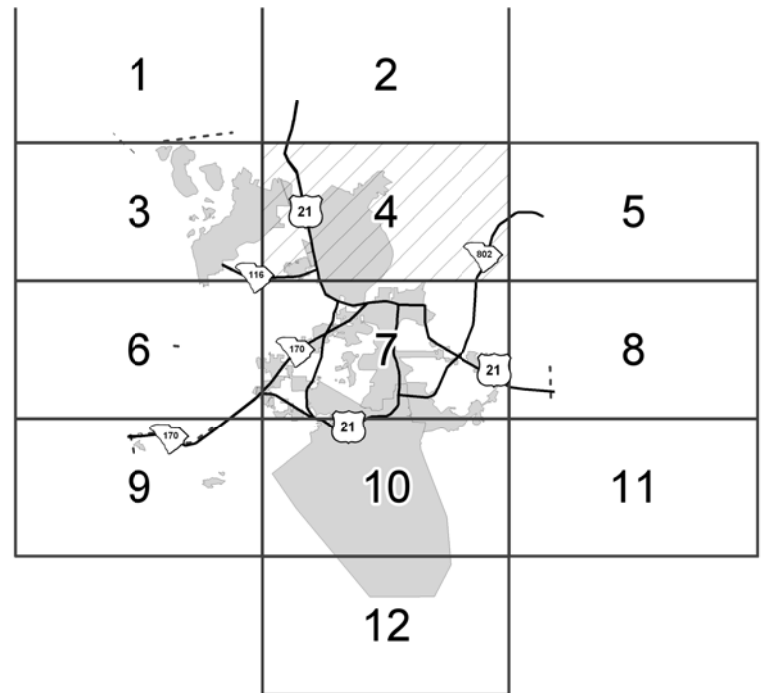
- NARROW STREAM - - - - -
- WIDE STREAM OR RIVER - - - - -
- RESERVOIR, POND OR LAKE - - - - -
- WETLAND OR MARSH - - - - -
- STATE LINE - - - - -
- COUNTY LINE - - - - -
- INCORPORATED AREA - - - - -
- EXTENT OF LARGE SCALE MAP - - - - -
- MILITARY INSTALLATIONS AND GOVERNMENT INSTITUTIONS - - - - -
- NATIONAL AND STATE FORESTS, STATE PARKS, AND NATIONAL WILDLIFE REFUGES - - - - -


MAP FEATURES

- PARK AND RIDE - - - - -
- ARMORY - - - - -
- CHURCH - - - - -
- CHURCH AND CEMETERY - - - - -
- COURTHOUSE - - - - -
- AIRPORT COMPLETE FACILITIES - - - - -
- SCDOT DISTRICT OFFICE / MAINTENANCE SHOP - - - - -
- HOSPITAL - - - - -
- SCHOOL - - - - -
- POINT OF INTEREST - - - - -
- CEMETERY - - - - -
- WELCOME CENTER AND REST AREA - - - - -
- AIRPORT LIMITED FACILITIES - - - - -

TRAFFIC

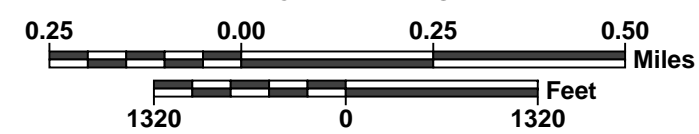
- STATION NUMBER..... 111
- TRAFFIC COUNT STATION.....





General Highway System
SHEET 5
**BEAUFORT
URBAN AREA**

PREPARED BY THE
SOUTH CAROLINA DEPARTMENT OF TRANSPORTATION
IN COOPERATION WITH THE
U.S. DEPARTMENT OF TRANSPORTATION
FEDERAL HIGHWAY ADMINISTRATION
DECEMBER 2011




www.scdot.org


The South Carolina Department of Transportation makes no representations or warranties, implied or expressed, concerning the accuracy, completeness, reliability, or suitability, for any particular purpose of the information and data contained on this map or any information furnished in connection herewith.


For ordering information, please contact:
South Carolina Department of Transportation
Engineering Publications Sales Office
955 Park Street - Room G-19B
Columbia, SC 29201 (803) 737-4533
E-mail: engrpubsales@scdot.org


For comments concerning this map, please contact:
GIS/Mapping - (803) 737-1677
E-mail: GISMapping@scdot.org


ROAD SYSTEM


INTERSTATE 






U.S. ROUTE 





S.C. ROUTE 


SECONDARY ROUTE 


EXIT NUMBER 

INTERSTATE 

U.S. & S.C.  TWO-LANE
DIVIDED 
SECONDARY  PAVED 
UNPAVED 











COUNTY  PAVED 
PRIVATE  UNPAVED 

RAILROAD 














GENERAL HIGHWAY BRIDGE
(BETWEEN 20' - 150') 

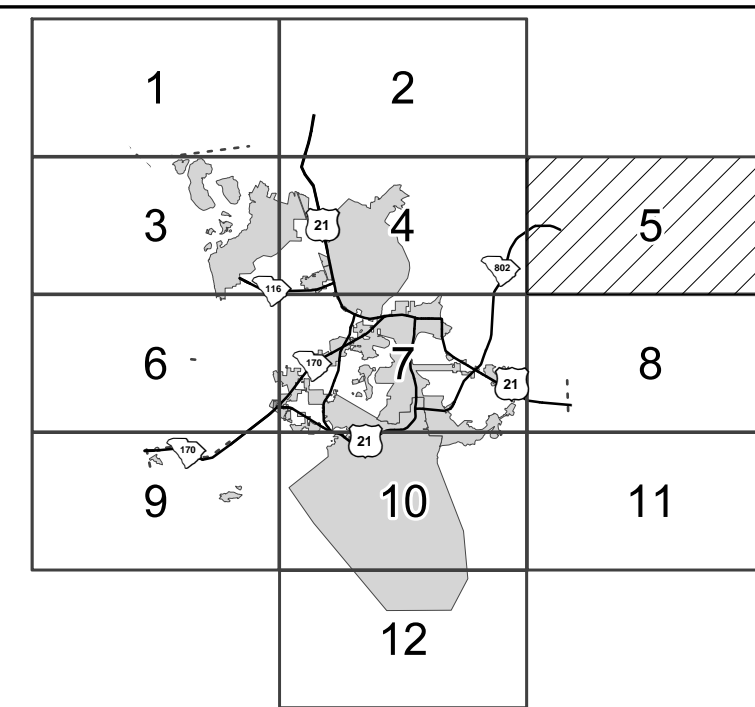
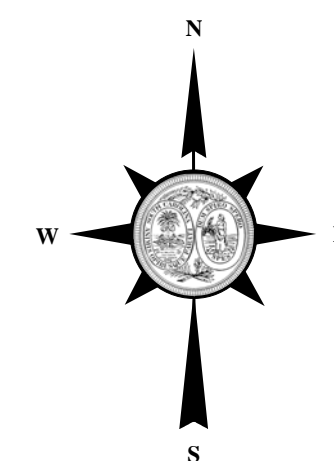
BRIDGES OVER 150' ARE SHOWN AT ACTUAL SCALE

BOUNDARY & HYDROGRAPHY

NARROW STREAM	----	
WIDE STREAM OR RIVER	----	
RESERVOIR, POND OR LAKE	----	
WETLAND OR MARSH	----	 <small>2.50' to 10.00' wide 10.00' to 25.00' wide 25.00' to 50.00' wide 50.00' to 100.00' wide</small>
STATE LINE	----	
COUNTY LINE	----	
INCORPORATED AREA	----	
EXTENT OF LARGE SCALE MAP	----	
MILITARY INSTALLATIONS AND GOVERNMENT INSTITUTIONS	----	
NATIONAL AND STATE FORESTS, STATE PARKS, AND NATIONAL WILDLIFE REFUGES	----	

MAP FEATURES

PARK AND RIDE		HOSPITAL	
ARMORY		SCHOOL	
CHURCH		POINT OF INTEREST	
CHURCH AND CEMETERY		CEMETERY	
COURTHOUSE		WELCOME CENTER AND REST AREA	
AIRPORT COMPLETE FACILITIES		AIRPORT LIMITED FACILITIES	
SCDD DISTRICT OFFICE / MAINTENANCE SHOP			



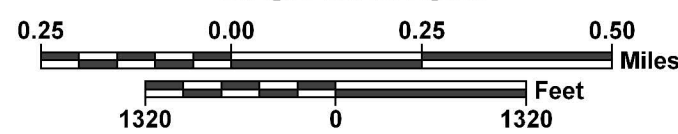


Created Date: 2015 Revised Date:

TRAFFIC FLOW MAP

SHEET 6 BEAUFORT URBAN AREA

PREPARED BY THE
SOUTH CAROLINA DEPARTMENT OF TRANSPORTATION
IN COOPERATION WITH THE
U.S. DEPARTMENT OF TRANSPORTATION
FEDERAL HIGHWAY ADMINISTRATION
DECEMBER 2011



The South Carolina Department of Transportation makes no representations or warranties, implied or expressed, concerning the accuracy, completeness, reliability, or suitability, for any particular purpose of the information and data contained on this map or any information furnished in connection herewith.

For ordering information, please contact:
South Carolina Department of Transportation
Engineering Publications Sales Office
955 Park Street - Room G-19B
Columbia, SC 29201 (803) 737-4533
E-mail: engrpubsales@scdot.org

For comments concerning this map, please contact:
GIS/Mapping - (803) 737-1677
E-mail: GISMapping@scdot.org

ROAD SYSTEM

- INTERSTATE - - - - -
- U.S. ROUTE - - - - -
- S.C. ROUTE - - - - -
- SECONDARY ROUTE - - - - -
- EXIT NUMBER - - - - -
- INTERSTATE - - - - -
- U.S. & S.C. - - - - -
- SECONDARY - - - - -
- COUNTY - - - - -
- PRIVATE - - - - -
- RAILROAD - - - - -
- GENERAL HIGHWAY BRIDGE - - - - -

BOUNDARY & HYDROGRAPHY

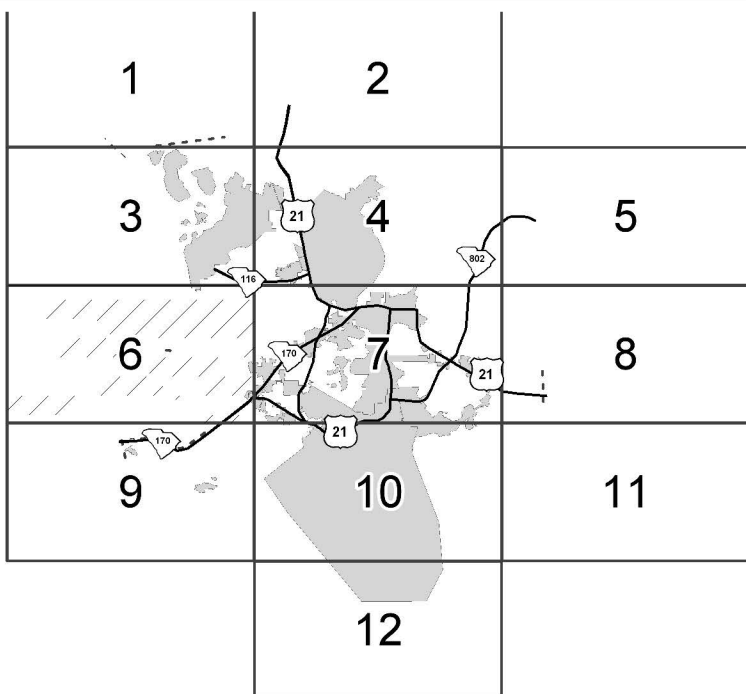

- NARROW STREAM - - - - -
- WIDE STREAM OR RIVER - - - - -
- RESERVOIR, POND OR LAKE - - - - -
- WETLAND OR MARSH - - - - -
- STATE LINE - - - - -
- COUNTY LINE - - - - -
- INCORPORATED AREA - - - - -
- EXTENT OF LARGE SCALE MAP - - - - -
- MILITARY INSTALLATIONS AND GOVERNMENT INSTITUTIONS - - - - -
- NATIONAL AND STATE FORESTS, STATE PARKS, AND NATIONAL WILDLIFE REFUGES - - - - -

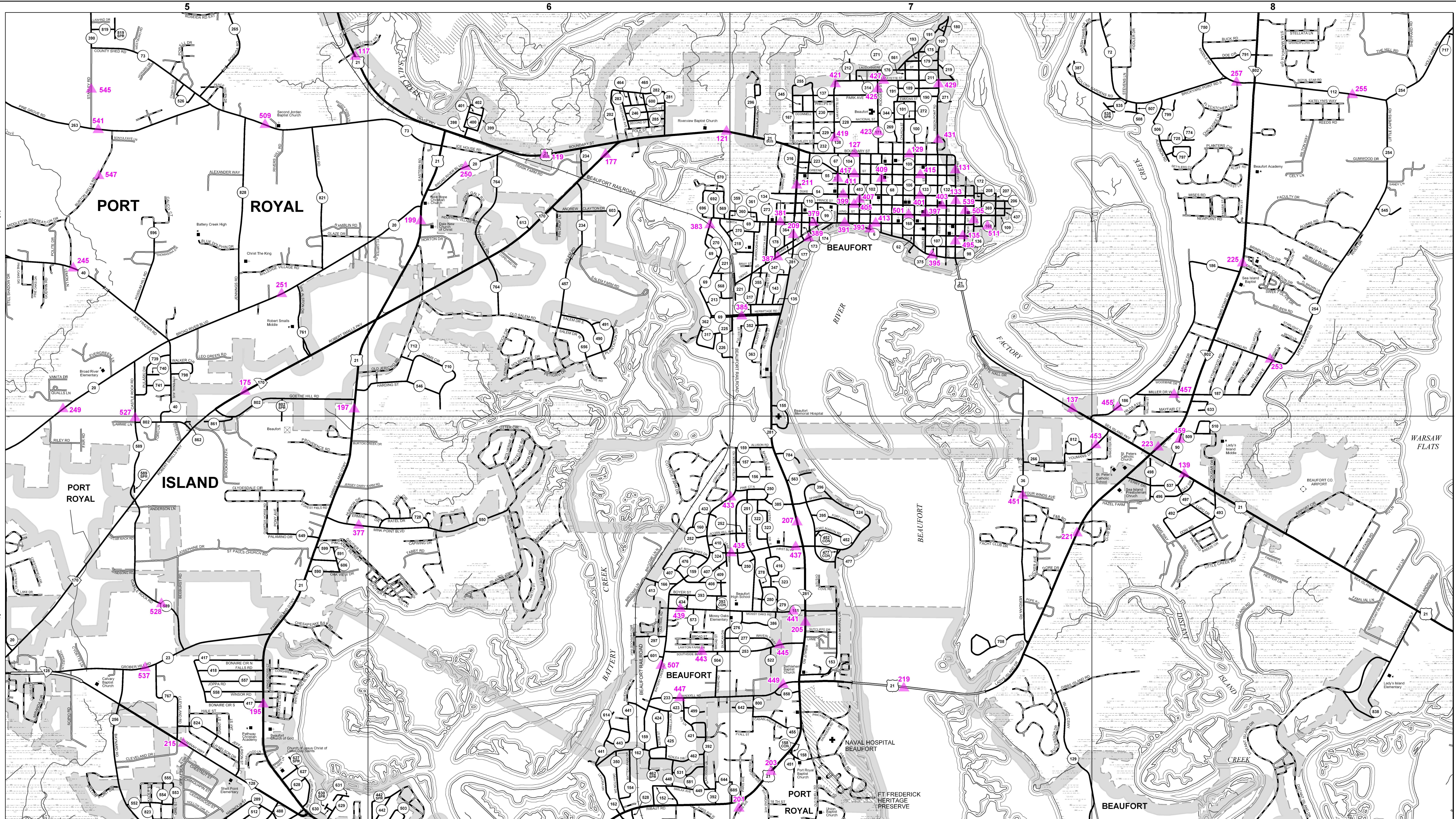
MAP FEATURES

- PARK AND RIDE - - - - -
- ARMORY - - - - -
- CHURCH - - - - -
- CHURCH AND CEMETERY - - - - -
- COURTHOUSE - - - - -
- AIRPORT COMPLETE FACILITIES - - - - -
- SCDOT DISTRICT OFFICE / MAINTENANCE SHOP - - - - -
- HOSPITAL - - - - -
- SCHOOL - - - - -
- POINT OF INTEREST - - - - -
- CEMETERY - - - - -
- WELCOME CENTER AND REST AREA - - - - -
- AIRPORT LIMITED FACILITIES - - - - -

TRAFFIC

STATION NUMBER.....111
TRAFFIC COUNT STATION.....▲





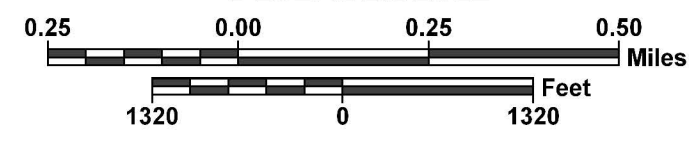
Created Date: 2015 Revised Date:

TRAFFIC FLOW MAP

SHEET 7

BEAUFORT URBAN AREA

PREPARED BY THE
SOUTH CAROLINA DEPARTMENT OF TRANSPORTATION
IN COOPERATION WITH THE
U.S. DEPARTMENT OF TRANSPORTATION
FEDERAL HIGHWAY ADMINISTRATION
DECEMBER 2011



www.scdot.org

The South Carolina Department of Transportation makes no representations or warranties, implied or expressed, concerning the accuracy, completeness, reliability, or suitability, for any particular purpose of the information and data contained on this map or any information furnished in connection herewith.

For ordering information, please contact:
South Carolina Department of Transportation
Engineering Publications Sales Office
955 Park Street - Room G-19B
Columbia, SC 29201 (803) 737-4533
E-mail: engrpubsales@scdot.org

For comments concerning this map, please contact:
GIS/Mapping - (803) 737-1677
E-mail: GISMapping@scdot.org

ROAD SYSTEM

- INTERSTATE 999
- U.S. ROUTE 999
- S.C. ROUTE 999
- SECONDARY ROUTE 9999
- EXIT NUMBER 999
- INTERSTATE 999
- U.S. & S.C. MULTI-LANE DIVIDED 999
- SECONDARY UNPAVED 999
- COUNTY UNPAVED 999
- PRIVATE 999
- RAILROAD 999
- GENERAL HIGHWAY BRIDGE (BETWEEN 20' - 150') 999
- BRIDGES OVER 150' ARE SHOWN AT ACTUAL SCALE

BOUNDARY & HYDROGRAPHY

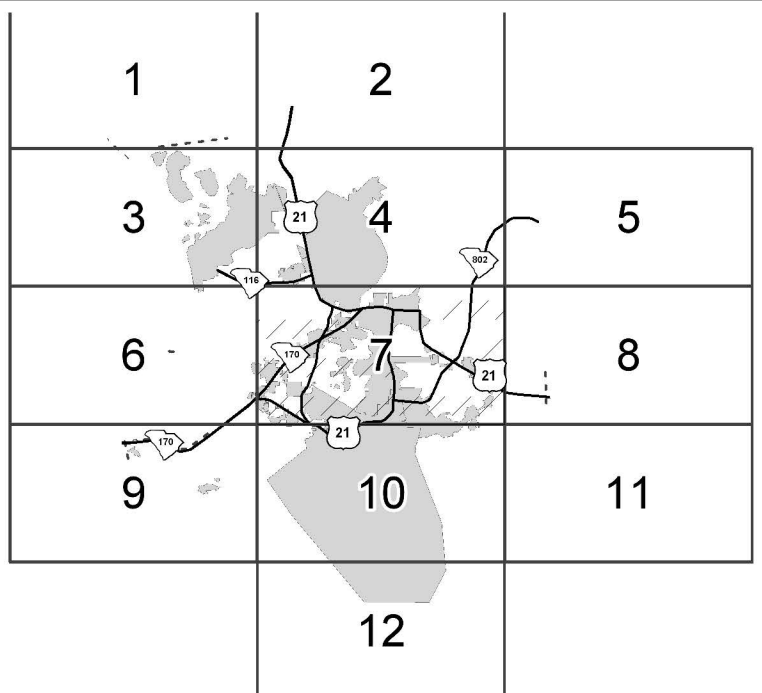
- NARROW STREAM OR RIVER 999
- WIDE STREAM OR RIVER 999
- RESERVOIR, POND OR LAKE 999
- WETLAND OR MARSH 999
- STATE LINE 999
- COUNTY LINE 999
- INCORPORATED AREA 999
- EXTENT OF LARGE SCALE MAP 999
- MILITARY INSTALLATIONS AND GOVERNMENT INSTITUTIONS 999
- NATIONAL AND STATE FORESTS, STATE PARKS, AND NATIONAL WILDLIFE REFUGES 999


MAP FEATURES

- PARK AND RIDE 999
- ARMORY 999
- CHURCH 999
- CHURCH AND CEMETERY 999
- COURTHOUSE 999
- AIRPORT COMPLETE FACILITIES 999
- SCOT DISTRICT OFFICE / MAINTENANCE SHOP 999
- HOSPITAL 999
- SCHOOL 999
- POINT OF INTEREST 999
- CEMETERY 999
- WELCOME CENTER AND REST AREA 999
- AIRPORT LIMITED FACILITIES 999

TRAFFIC

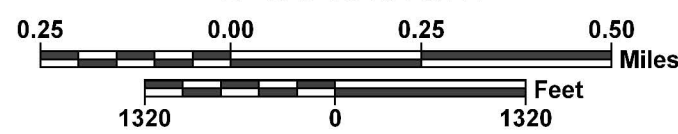
- STATION NUMBER 111
- TRAFFIC COUNT STATION 111





**TRAFFIC FLOW MAP
SHEET 8
BEAUFORT
URBAN AREA**

PREPARED BY THE
SOUTH CAROLINA DEPARTMENT OF TRANSPORTATION
IN COOPERATION WITH THE
**U.S. DEPARTMENT OF TRANSPORTATION
FEDERAL HIGHWAY ADMINISTRATION**
DECEMBER 2011



SCDOT
www.scdot.org

The South Carolina Department of Transportation makes no representations or warranties, implied or expressed, concerning the accuracy, completeness, reliability, or suitability, for any particular purpose of the information and data contained on this map or any information furnished in connection herewith.

For ordering information, please contact:
South Carolina Department of Transportation
Engineering Publications Sales Office
955 Park Street - Room G-198
Columbia, SC 29201 (803) 737-4533
E-mail: engrpubsales@scdot.org

For comments concerning this map, please contact:
GIS/Mapping - (803) 737-1677
E-mail: GISMapping@scdot.org

ROAD SYSTEM

INTERSTATE -
U.S. ROUTE -
S.C. ROUTE -
SECONDARY ROUTE -
EXIT NUMBER -
INTERSTATE -
U.S. & S.C. -
SECONDARY -
COUNTY -
PRIVATE -
RAILROAD -
GENERAL HIGHWAY BRIDGE
(BETWEEN 20' - 150')
BRIDGES OVER 150' ARE SHOWN AT ACTUAL SCALE

BOUNDARY & HYDROGRAPHY

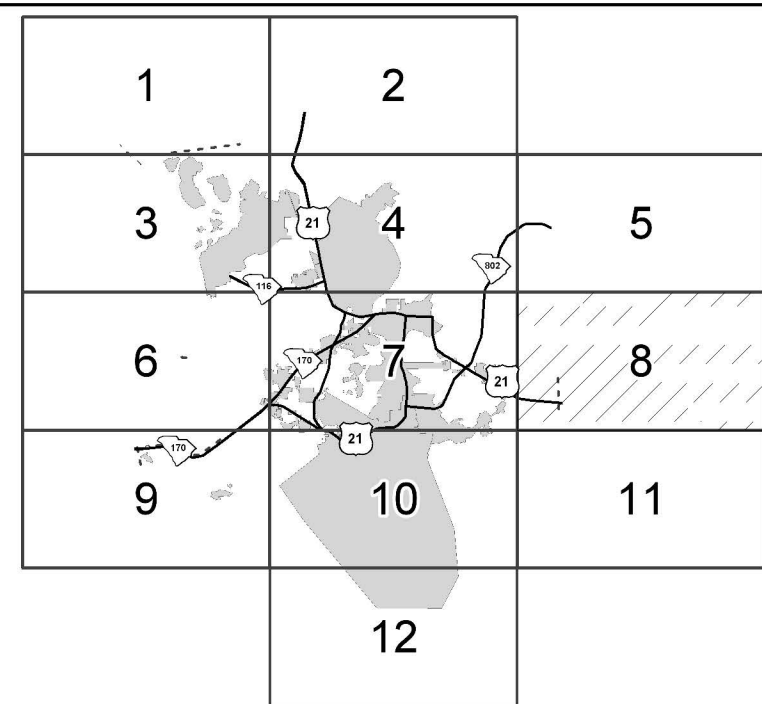

NARROW STREAM -
WIDE STREAM OR RIVER -
RESERVOIR, POND OR LAKE -
WETLAND OR MARSH -
STATE LINE -
COUNTY LINE -
INCORPORATED AREA -
EXTENT OF LARGE SCALE MAP -
MILITARY INSTALLATIONS AND
GOVERNMENT INSTITUTIONS -
NATIONAL AND STATE FORESTS,
STATE PARKS, AND NATIONAL
WILDLIFE REFUGES -

MAP FEATURES

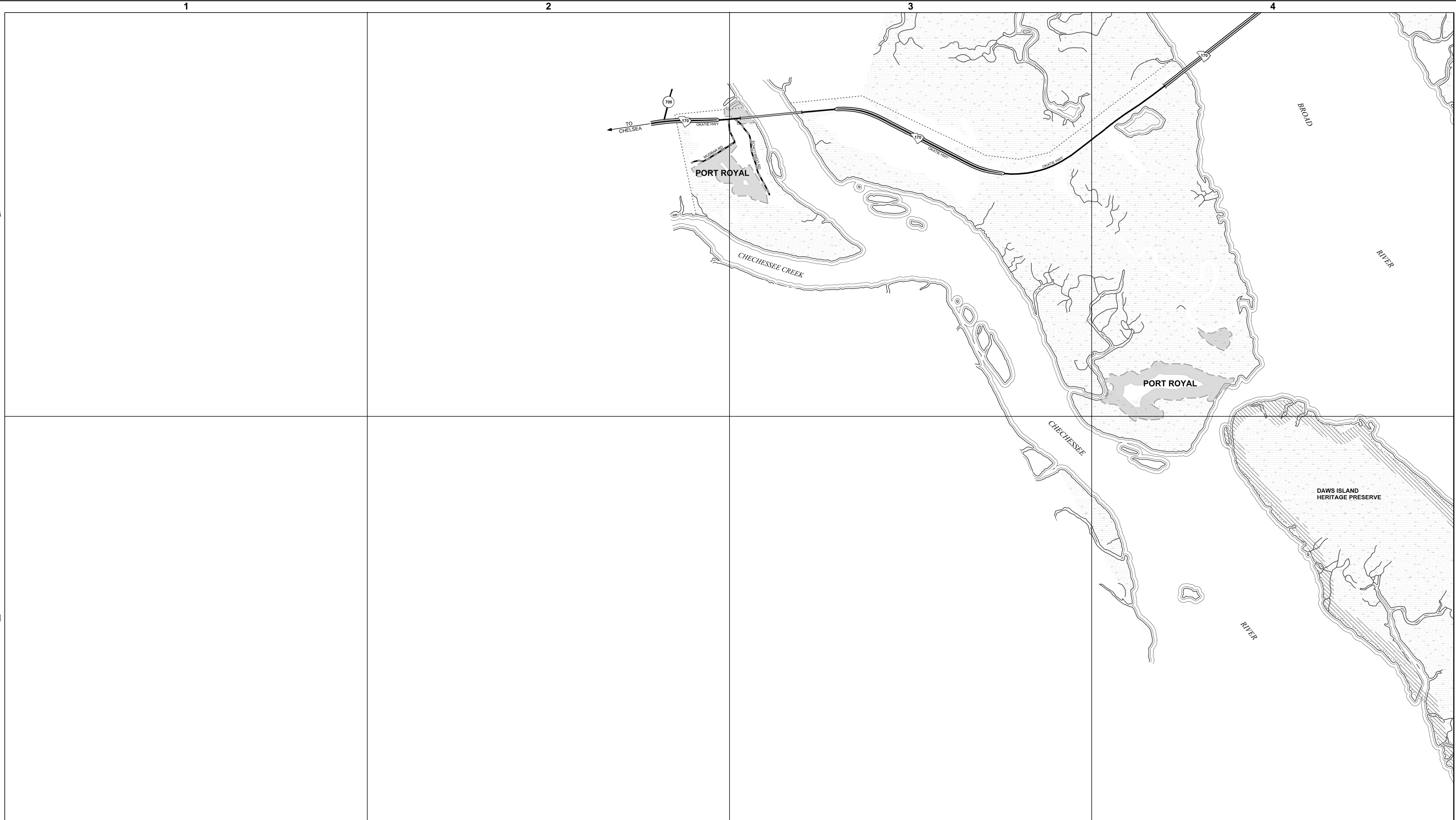
PARK AND RIDE -
ARMORY -
CHURCH -
CHURCH AND
CEMETERY -
COURTHOUSE -
AIRPORT COMPLETE
FACILITIES -
SCDOT DISTRICT OFFICE/
MAINTENANCE SHOP -
HOSPITAL -
SCHOOL -
POINT OF INTEREST -
CEMETERY -
WELCOME CENTER
AND REST AREA -
AIRPORT LIMITED
FACILITIES -

TRAFFIC

STATION NUMBER..... 111
TRAFFIC COUNT STATION.....



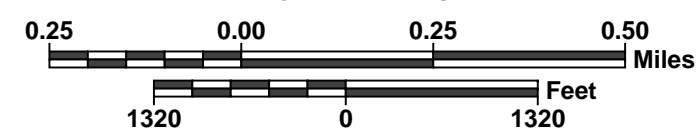
Created Date: 2015 Revised Date:



General Highway System
SHEET 9
BEAUFORT
URBAN AREA

PREPARED BY THE
SOUTH CAROLINA DEPARTMENT OF TRANSPORTATION
IN COOPERATION WITH THE
U.S. DEPARTMENT OF TRANSPORTATION
FEDERAL HIGHWAY ADMINISTRATION
DECEMBER 2011

DECEMBER 2011




www.scdot.org


The South Carolina Department of Transportation makes no representations or warranties, implied or expressed, concerning the accuracy, completeness, reliability, or suitability, for any particular purpose of the information and data contained on this map or any information furnished in connection herewith.


For ordering information, please contact:
South Carolina Department of Transportation
Engineering Publications Sales Office
955 Park Street - Room G-19B
Columbia, SC 29201 (803) 737-4533
E-mail: engrpubsales@scdot.org


For comments concerning this map, please contact:
GIS/Mapping - (803) 737-1677
E-mail: GISMapping@scdot.org


ROAD SYSTEM


INTERSTATE  999

U.S. ROUTE  999

S.C. ROUTE  999


SECONDARY ROUTE  9999


EXIT NUMBER  999

INTERSTATE 

U.S. & S.C. { TWO-LANE
MULTI-LANE
PAVED
SECONDARY { DIVIDED
UNPAVED











COUNTY { PAVED
PRIVATE { UNPAVED

RAILROAD 














GENERAL HIGHWAY BRIDGE
(BETWEEN 20' - 150') 

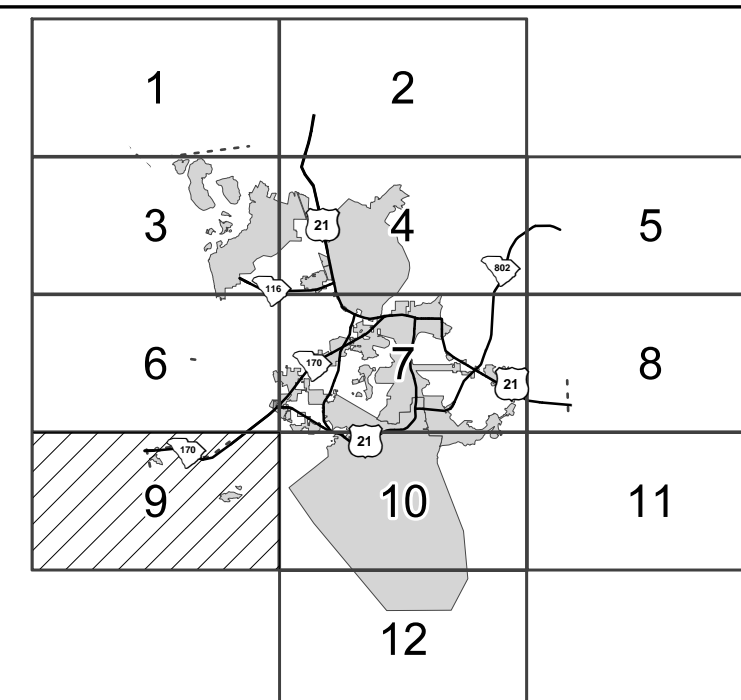
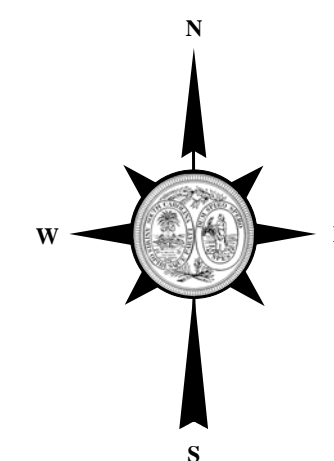
BRIDGES OVER 150' ARE SHOWN AT ACTUAL SCALE

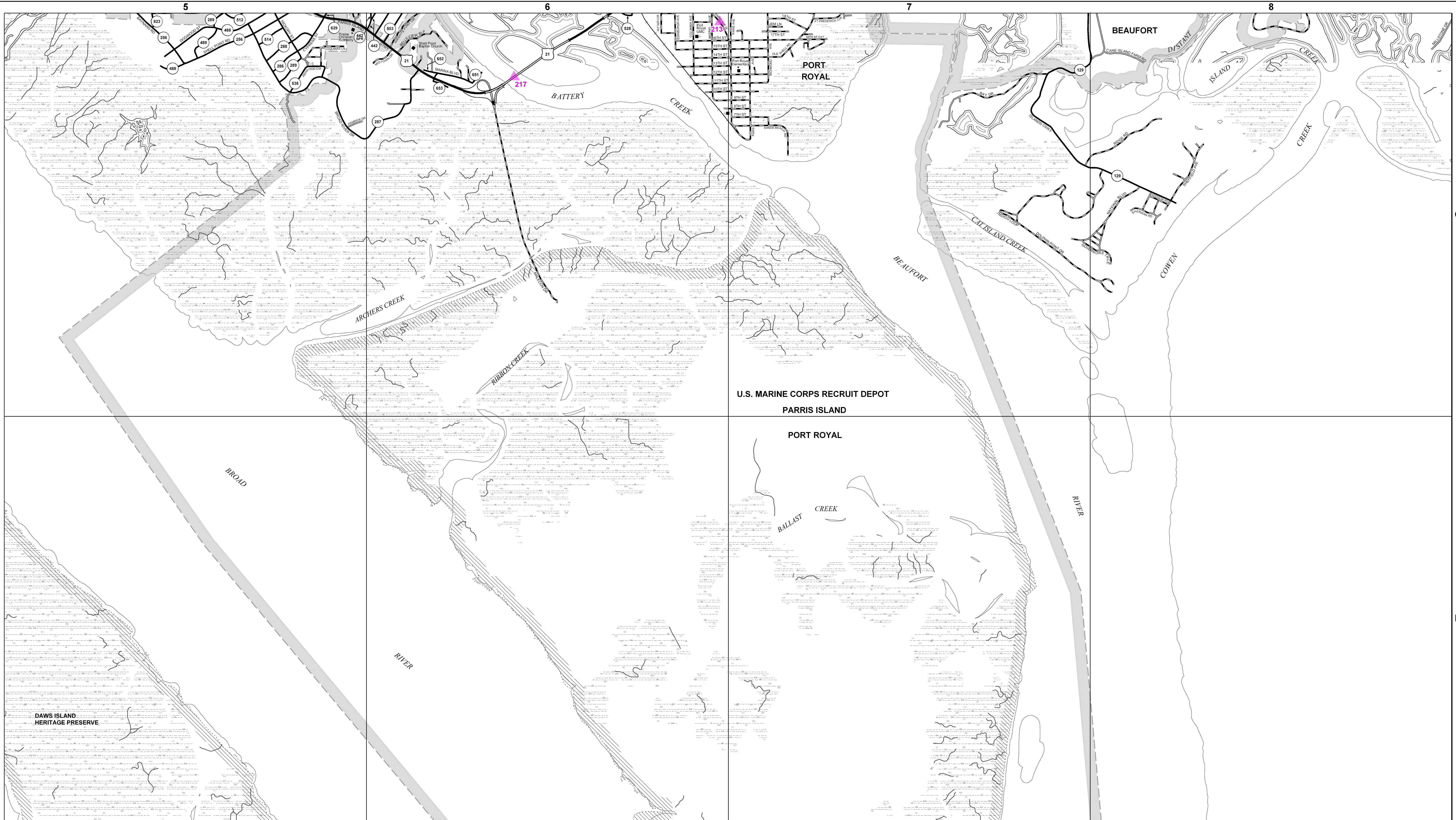
BOUNDARY & HYDROGRAPHY

NARROW STREAM	----	
WIDE STREAM OR RIVER	----	
RESERVOIR, POND OR LAKE	----	
WETLAND OR MARSH	----	 <small>2.50' to 10.00' wide 10.00' to 25.00' wide 25.00' to 50.00' wide</small>
STATE LINE	----	
COUNTY LINE	----	
INCORPORATED AREA	----	
EXTENT OF LARGE SCALE MAP	----	
MILITARY INSTALLATIONS AND GOVERNMENT INSTITUTIONS	----	
NATIONAL AND STATE FORESTS, STATE PARKS, AND NATIONAL WILDLIFE REFUGES	----	

MAP FEATURES

PARK AND RIDE		HOSPITAL	
ARMORY		SCHOOL	
CHURCH		POINT OF INTEREST	
CHURCH AND CEMETERY		CEMETERY	
COURTHOUSE		WELCOME CENTER AND REST AREA	
AIRPORT COMPLETE FACILITIES		AIRPORT LIMITED FACILITIES	
SCDD DISTRICT OFFICE / MAINTENANCE SHOP			



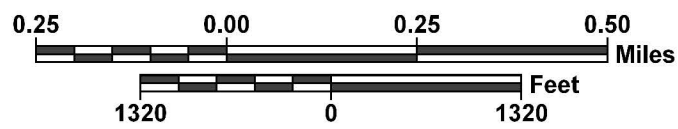


Created Date: 2015 Revised Date:

**TRAFFIC FLOW MAP
SHEET 10
BEAUFORT
URBAN AREA**

PREPARED BY THE
SOUTH CAROLINA DEPARTMENT OF TRANSPORTATION
IN COOPERATION WITH THE
U.S. DEPARTMENT OF TRANSPORTATION
FEDERAL HIGHWAY ADMINISTRATION

DECEMBER 2011



The South Carolina Department of Transportation makes no representations or warranties, implied or expressed, concerning the accuracy, completeness, reliability, or suitability, for any particular purpose of the information and data contained on this map or any information furnished in connection herewith.

For ordering information, please contact:
South Carolina Department of Transportation
Engineering Publications Sales Office
955 Park Street - Room G-19B
Columbia, SC 29201 (803) 737-4533
E-mail: engrpubsales@scdot.org

For comments concerning this map, please contact:
GIS/Mapping - (803) 737-1677
E-mail: GISMapping@scdot.org

ROAD SYSTEM

- INTERSTATE - - - - - 999
- U.S. ROUTE - - - - - 999
- S.C. ROUTE - - - - - 999
- SECONDARY ROUTE - - - - - 9999
- EXIT NUMBER - - - - - 999
- INTERSTATE - - - - - TWO-LANE
- U.S. & S.C. - - - - - MULTILANE
- DIVIDED - - - - -
- SECONDARY - - - - - PAVED
- COUNTY - - - - - UNPAVED
- PRIVATE - - - - -
- RAILROAD - - - - -
- GENERAL HIGHWAY BRIDGE - - - - -
- (BETWEEN 20' - 150')
- BRIDGES OVER 150' ARE SHOWN AT ACTUAL SCALE

BOUNDARY & HYDROGRAPHY

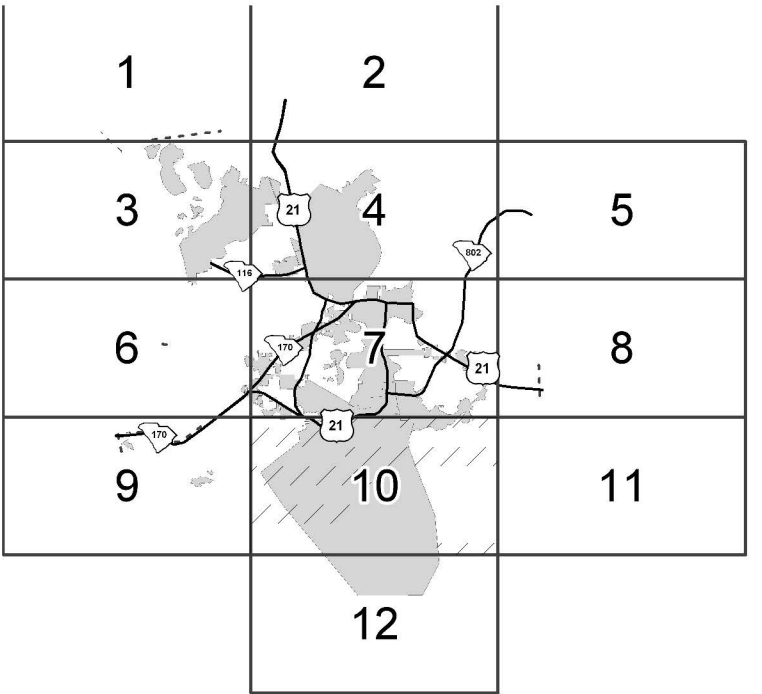

- NARROW STREAM - - - - -
- WIDE STREAM OR RIVER - - - - -
- RESERVOIR, POND OR LAKE - - - - -
- WETLAND OR MARSH - - - - -
- STATE LINE - - - - -
- COUNTY LINE - - - - -
- INCORPORATED AREA - - - - -
- EXTENT OF LARGE SCALE MAP - - - - -
- MILITARY INSTALLATIONS AND GOVERNMENT INSTITUTIONS - - - - -
- NATIONAL AND STATE FORESTS, STATE PARKS, AND NATIONAL WILDLIFE REFUGES - - - - -

MAP FEATURES

- PARK AND RIDE - - - - -
- ARMORY - - - - -
- CHURCH - - - - -
- CHURCH AND CEMETERY - - - - -
- COURTHOUSE - - - - -
- AIRPORT COMPLETE FACILITIES - - - - -
- SCDOT DISTRICT OFFICE / MAINTENANCE SHOP - - - - -
- HOSPITAL - - - - -
- SCHOOL - - - - -
- POINT OF INTEREST - - - - -
- CEMETERY - - - - -
- WELCOME CENTER AND REST AREA - - - - -
- AIRPORT LIMITED FACILITIES - - - - -

TRAFFIC

STATION NUMBER..... 111
TRAFFIC COUNT STATION.....

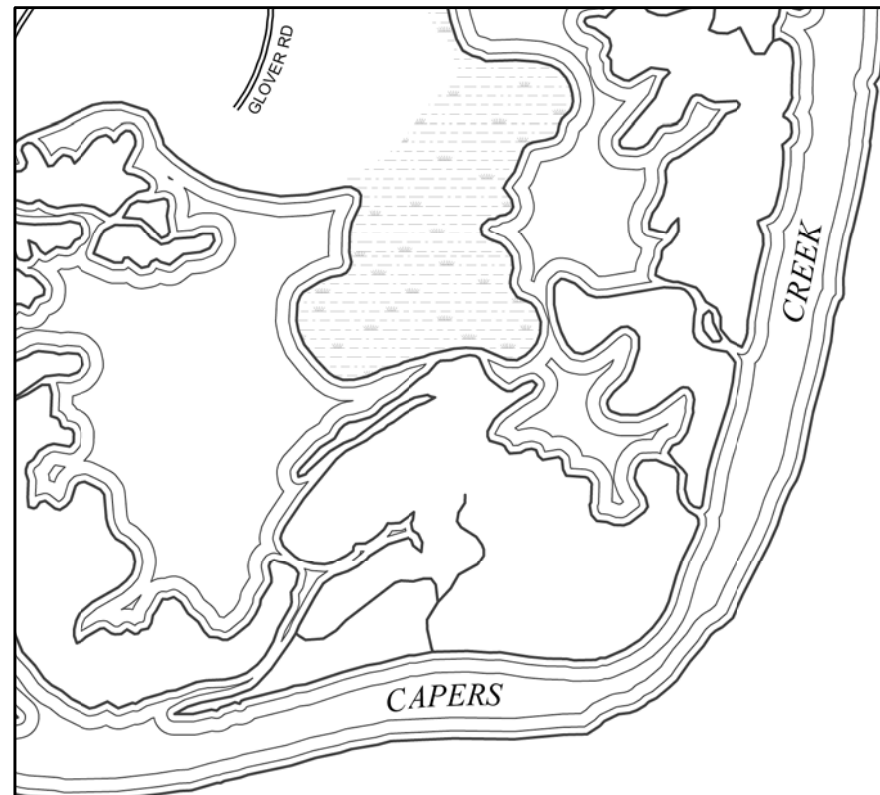


G

G

H

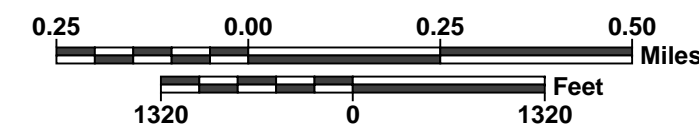
H



General Highway System
SHEET 11
BEAUFORT
URBAN AREA

PREPARED BY THE
SOUTH CAROLINA DEPARTMENT OF TRANSPORTATION
IN COOPERATION WITH THE
U.S. DEPARTMENT OF TRANSPORTATION
FEDERAL HIGHWAY ADMINISTRATION

DECEMBER 2011



www.scdot.org

The South Carolina Department of Transportation makes no representations or warranties, implied or expressed, concerning the accuracy, completeness, reliability, or suitability, for any particular purpose of the information and data contained on this map or any information furnished in connection herewith.











For ordering information, please contact:
South Carolina Department of Transportation
Engineering Publications Sales Office
955 Park Street - Room G-19B
Columbia, SC 29201 (803) 737-4533
E-mail: engrpubsales@scdot.org

For comments concerning this map, please contact:
GIS/Mapping - (803) 737-1677
E-mail: GISMapping@scdot.org














ROAD SYSTEM

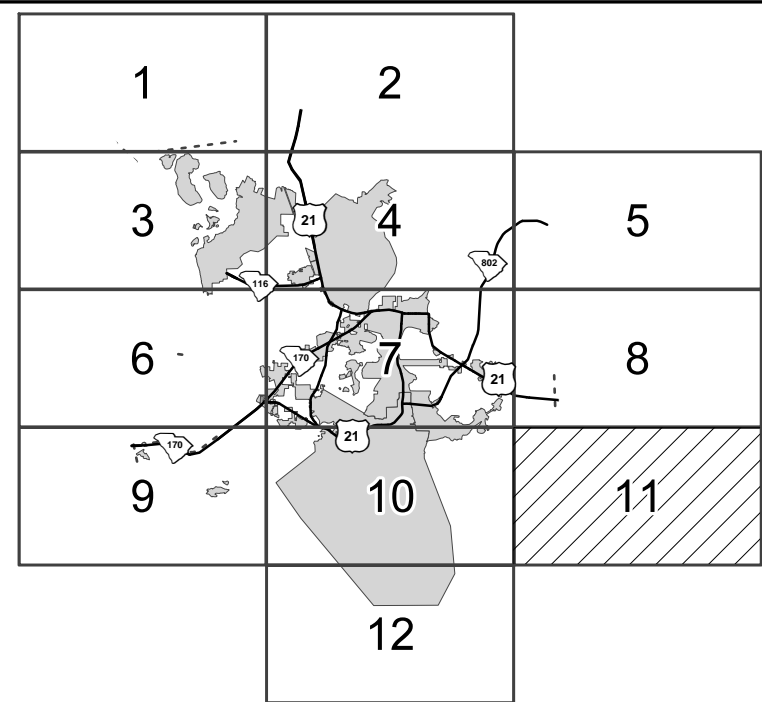

INTERSTATE	-----	
U.S. ROUTE	-----	
S.C. ROUTE	-----	
SECONDARY ROUTE	-----	
EXIT NUMBER	-----	
INTERSTATE	=====	
U.S. & S.C.	=====	
SECONDARY	<div> <div>TWO-LANE</div> <div>MULTI-LANE</div> <div>DIVIDED</div> </div>	=====
	<div> <div>PAVED</div> <div>UNPAVED</div> </div>	=====
COUNTY	=====	
PRIVATE	=====	
RAILROAD	-----+-----	
GENERAL HIGHWAY BRIDGE (BETWEEN 20° - 150°)	-----	
BRIDGES OVER 150° ARE SHOWN AT ACTUAL S.		

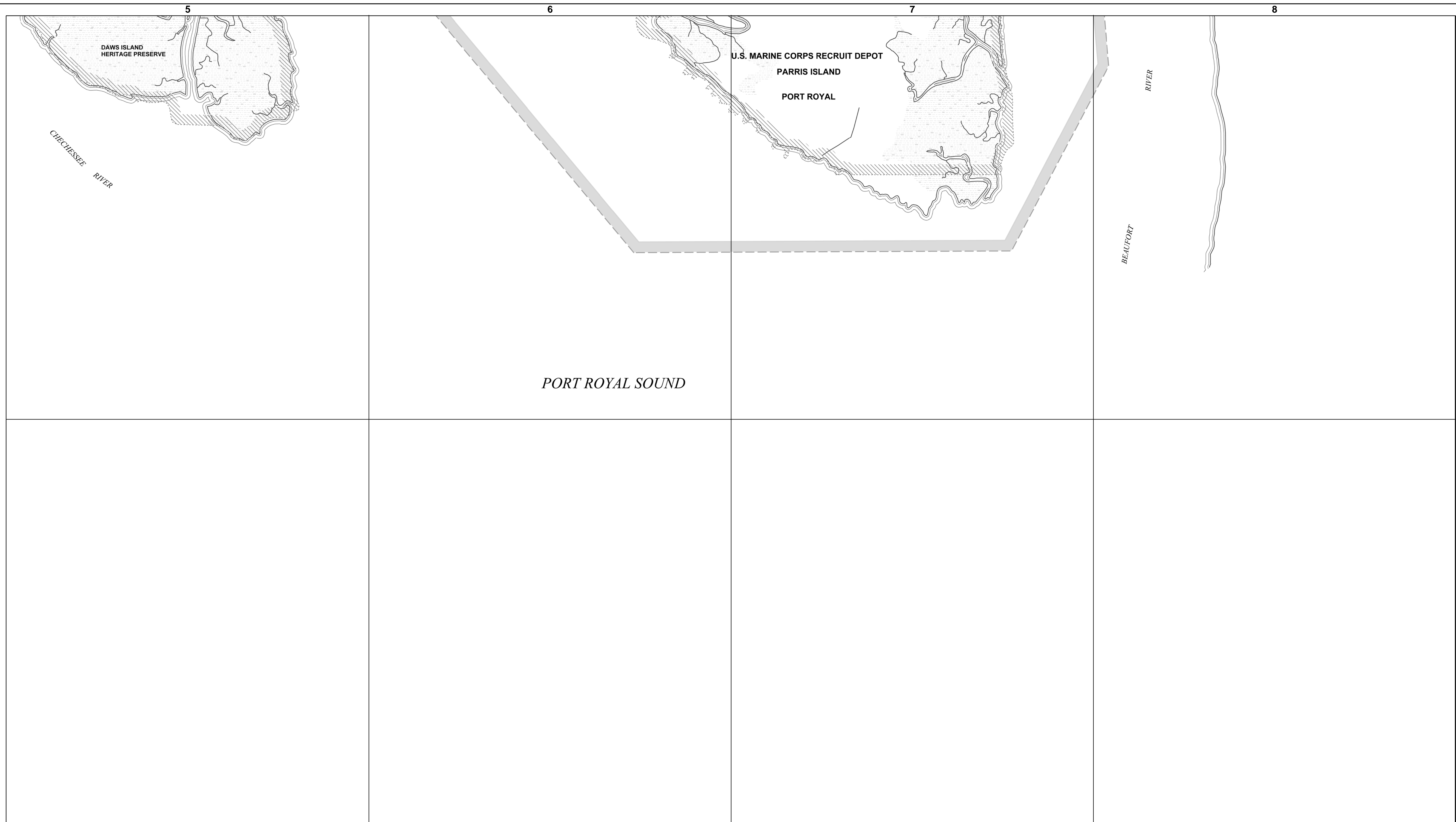
BOUNDARY & HYDROGRAPHY

NARROW STREAM	
WIDE STREAM OR RIVER	
RESERVOIR, POND OR LAKE	
WETLAND OR MARSH	
STATE LINE	
COUNTY LINE	
INCORPORATED AREA	
EXTENT OF LARGE SCALE MAP	
MILITARY INSTALLATIONS AND GOVERNMENT INSTITUTIONS	
NATIONAL AND STATE FORESTS, STATE PARKS, AND NATIONAL WILDLIFE REFUGES	

MAP FEATURES

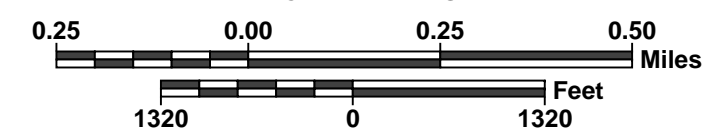
PARK AND RIDE - - - - -		HOSPITAL - - - - -	
ARMORY - - - - -		SCHOOL - - - - -	
CHURCH - - - - -		POINT OF INTEREST - -	
CHURCH AND CEMETERY - - - -		CEMETERY - - - - -	
COURTHOUSE - - - - -		WELCOME CENTER AND REST AREA	
AIRPORT COMPLETE FACILITIES - - - -		AIRPORT LIMITED FACILITIES - - - -	
SCDOT DISTRICT OFFICE / MAINTENANCE SHOP - - - - -			





General Highway System
SHEET 12
BEAUFORT
URBAN AREA

PREPARED BY THE
SOUTH CAROLINA DEPARTMENT OF TRANSPORTATION
IN COOPERATION WITH THE
U.S. DEPARTMENT OF TRANSPORTATION
FEDERAL HIGHWAY ADMINISTRATION
DECEMBER 2011




www.scdot.org


The South Carolina Department of Transportation makes no representations or warranties, implied or expressed, concerning the accuracy, completeness, reliability, or suitability, for any particular purpose of the information and data contained on this map or any information furnished in connection herewith.


For ordering information, please contact:
South Carolina Department of Transportation
Engineering Publications Sales Office
955 Park Street - Room G-19B
Columbia, SC 29201 (803) 737-4533
E-mail: engrpubsales@scdot.org


For comments concerning this map, please contact:
GIS/Mapping - (803) 737-1677
E-mail: GISMapping@scdot.org


ROAD SYSTEM


INTERSTATE 


U.S. ROUTE 


S.C. ROUTE 


SECONDARY ROUTE 


EXIT NUMBER 


INTERSTATE 

U.S. & S.C. { TWO-LANE
MULTI-LANE
DIVIDED
PAVED
SECONDARY { UNPAVED 

COUNTY { PAVED
UNPAVED 


PRIVATE 


RAILROAD 


GENERAL HIGHWAY BRIDGE
(BETWEEN 20' - 150') 


BRIDGES OVER 150' ARE SHOWN AT ACTUAL SCALE


BOUNDARY & HYDROGRAPHY


NARROW STREAM - - - - - 


WIDE STREAM OR RIVER - - - - - 


RESERVOIR, POND OR LAKE - - - - - 


WETLAND OR MARSH - - - - - 
1/4" = 100' 0" (1:12,500)
1/8" = 50' 0" (1:6,250)
1/16" = 25' 0" (1:3,125)


STATE LINE - - - - - 

COUNTY LINE - - - - - 













INCORPORATED AREA - - - - - 

EXTENT OF LARGE SCALE MAP - - - - - 

**MILITARY INSTALLATIONS
AND GOVERNMENT INSTITUTIONS** - - - - - 

**NATIONAL AND STATE FORESTS,
STATE PARKS, AND NATIONAL
WILDLIFE REFUGES** - - - - - 

MAP FEATURES

PARK AND RIDE		HOSPITAL	
ARMORY		SCHOOL	
CHURCH		POINT OF INTEREST	
CHURCH AND CEMETERY		CEMETERY	
COURTHOUSE		WELCOME CENTER AND REST AREA	
AIRPORT COMPLETE FACILITIES		AIRPORT LIMITED FACILITIES	
SCDOT DISTRICT OFFICE / MAINTENANCE SHOP	