















A graphic scale bar is provided for reference. The top scale is in miles, with markings at 0.25, 0.00, 0.25, and 0.50. The bottom scale is in feet, with markings at 1320, 0, and 1320. The bar is divided into alternating black and white segments.

PARK AND RIDE --		HOSPITAL -----	
ARMORY -----		SCHOOL -----	
CHURCH -----		POINT OF INTEREST --	
CEMETERY -----		COURTHOUSE -----	
CHURCH AND CEMETERY -----		WELCOME CENTER AND REST AREA -----	
AIRPORT COMPLETE FACILITIES -----		AIRPORT LIMITED FACILITIES -----	
SCDOT DISTRICT OFFICE / MAINTENANCE SHOP -----	