


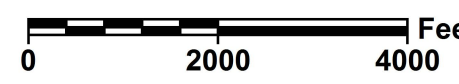
**Functional Classification**

**SHEET 13**

**COLUMBIA URBANIZED AREA**

PREPARED BY THE  
SOUTH CAROLINA DEPARTMENT OF TRANSPORTATION  
IN COOPERATION WITH THE  
U.S. DEPARTMENT OF TRANSPORTATION  
FEDERAL HIGHWAY ADMINISTRATION

MARCH 2015



**Legend**

- Interstates
- Freeways / Expressways
- Principle Arterials
- Minor Arterials
- Major Collectors
- Minor Collectors
- Proposed Routes  
(Shown Dashed in Color  
of Functional  
Classification)
- Urban Areas

**ROAD SYSTEM**

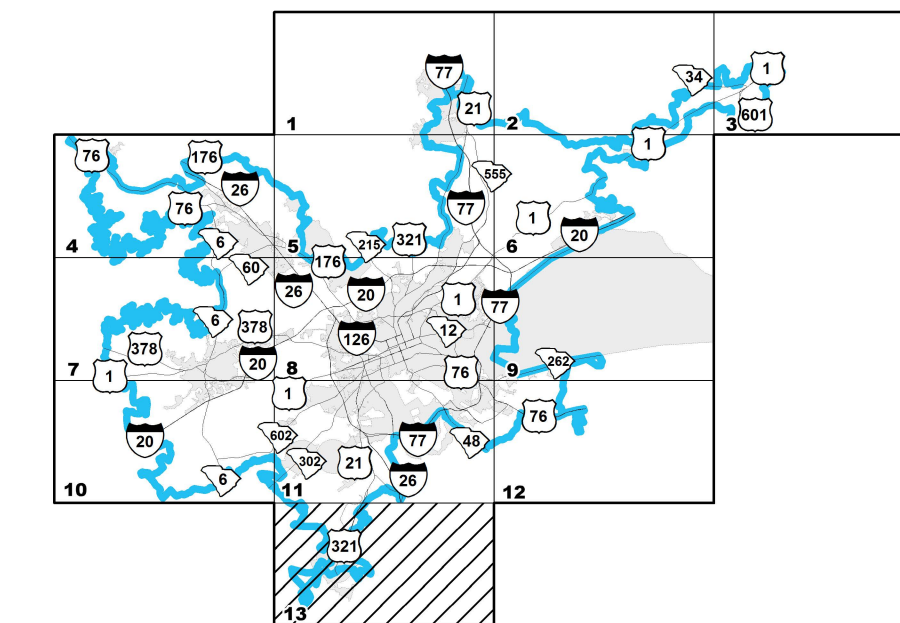
- INTERSTATE .....
- U.S. ROUTE .....
- S.C. ROUTE .....
- SECONDARY ROUTE .....
- INTERSTATE  
TWO-LANE .....
- U.S. & S.C.  
MULTI-LANE  
DIVIDED .....
- SECONDARY  
PAVED .....
- UNPAVED .....
- COUNTY  
PAVED .....
- PRIVATE .....
- RAILROAD .....

**BOUNDARY & HYDROGRAPHY**

- NARROW STREAM .....
- WIDE STREAM OR RIVER .....
- RESERVOIR, POND OR LAKE .....
- WETLAND OR MARSH .....
- STATE LINE .....
- COUNTY LINE .....
- INCORPORATED AREA .....
- MILITARY INSTALLATIONS AND  
GOVERNMENT INSTITUTIONS  
NATIONAL AND STATE FORESTS,  
STATE PARKS, AND NATIONAL  
WILDLIFE REFUGES .....

**MAP FEATURES**

- PARK AND RIDE .....
- ARMORY .....
- CHURCH .....
- COURTHOUSE .....
- AIRPORT COMPLETE  
FACILITIES .....
- SCOOT DISTRICT OFFICE /  
MAINTENANCE SHOP .....
- HOSPITAL .....
- SCHOOL .....
- POINT OF INTEREST .....
- CEMETERY .....
- WELCOME CENTER  
AND REST AREA .....
- AIRPORT LIMITED  
FACILITIES .....



Approved  
For Division Administrator  
  
By:  
Federal Highway Administration