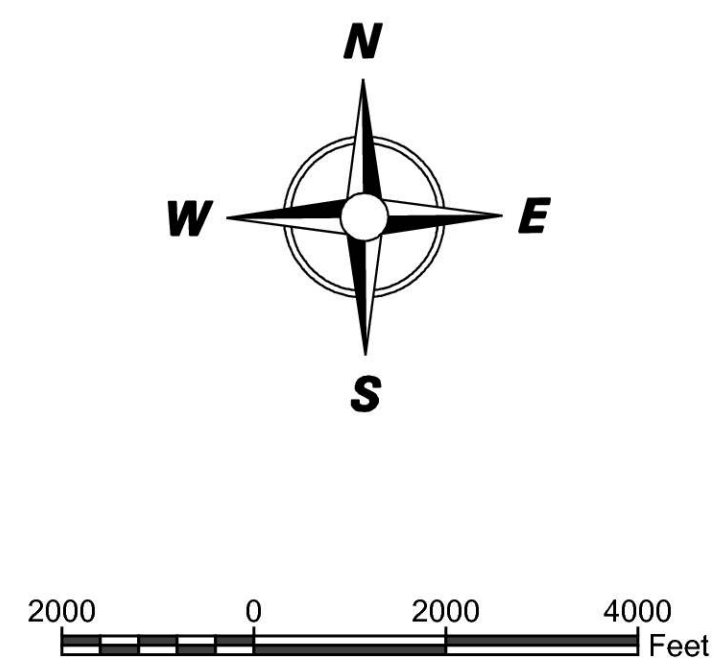
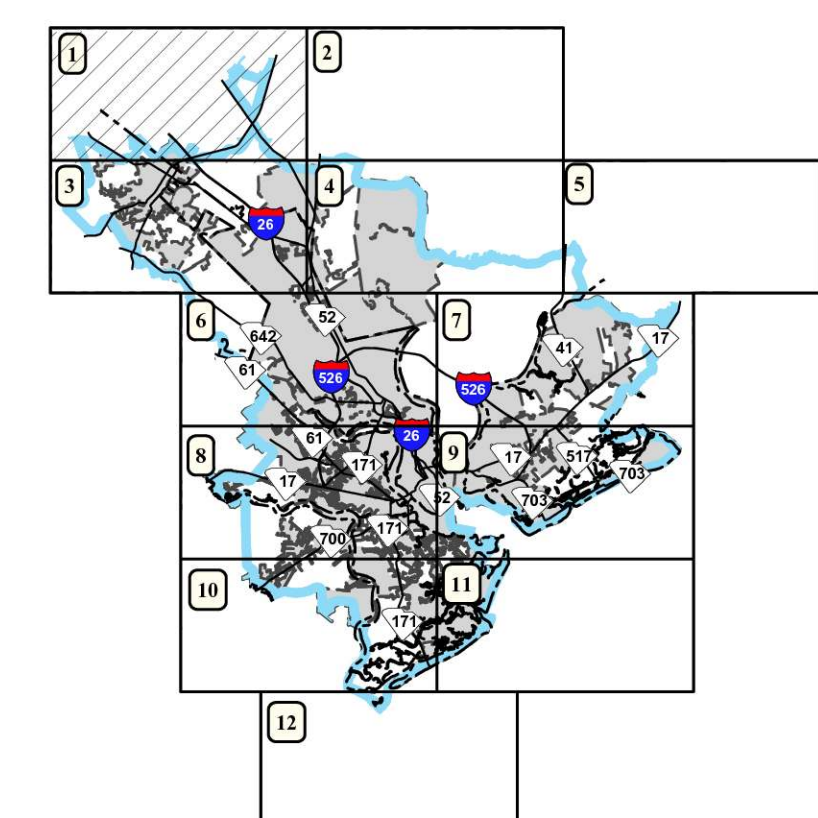



**FUNCTIONAL CLASSIFICATION**  
**CHARLESTON URBANIZED AREA**  
**SHEET 1**  
BERKELEY, CHARLESTON AND DORCHESTER COUNTIES  
PREPARED BY  
**SOUTH CAROLINA DEPARTMENT OF TRANSPORTATION**  
IN COOPERATION WITH  
**U.S. DEPARTMENT OF TRANSPORTATION**  
**FEDERAL HIGHWAY ADMINISTRATION**  
JUNE 2006  
**SCDOT**




- | FUNCTIONAL CLASS   | TRANSPORTATION         | OTHER FEATURES  |
|--|------------------------|-----------------|
| Interstates  | State Maintained Roads | Rivers & Lakes  |
| Freeways / Expressways   | Other Roads            | Urban Area      |
| Principal Arterials  | SHIELDS                | Municipal Areas |
| Minor Arterials  | I-                     | County Boundary |
| Collectors   | US                     |                 |
| Proposed Routes (Shown Dashed in Color of Functional Classification) | SC                     |                 |
|  | S-                     |                 |



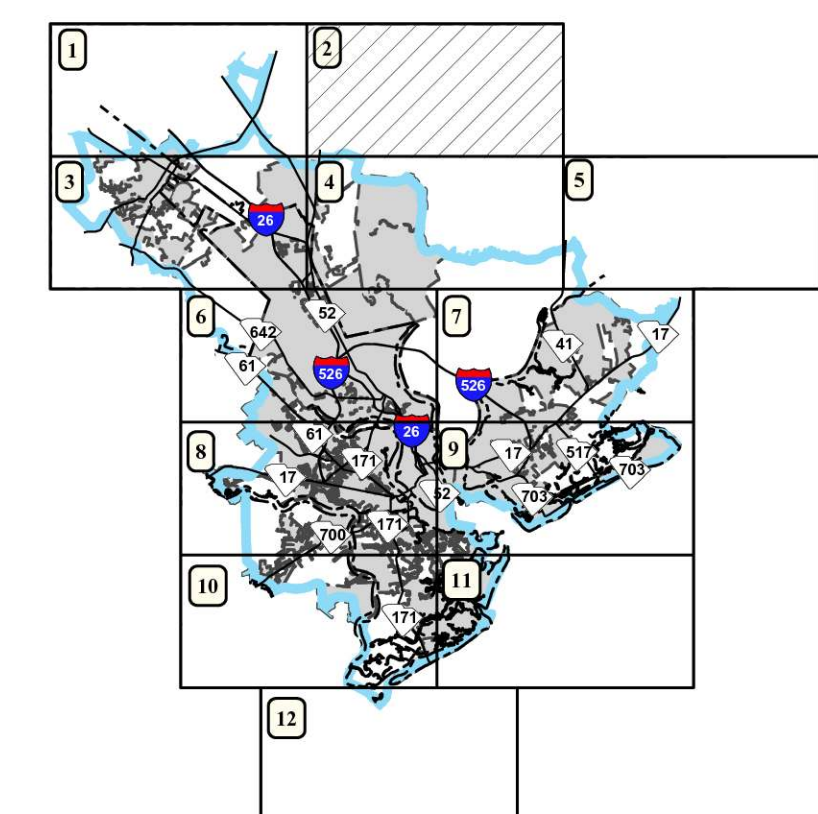




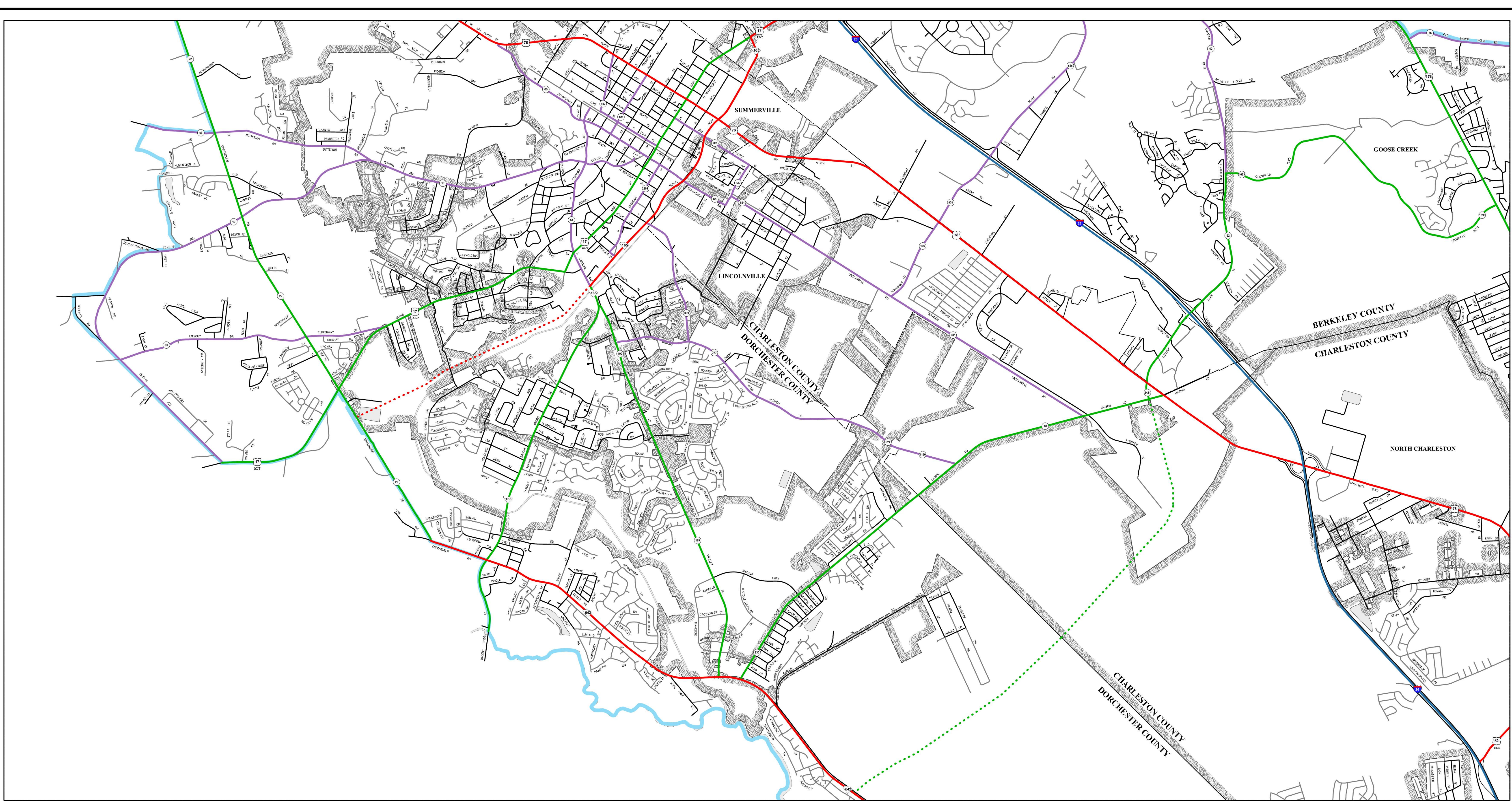
**FUNCTIONAL CLASSIFICATION**  
**CHARLESTON URBANIZED AREA**  
**SHEET 2**  
BERKELEY, CHARLESTON AND DORCHESTER COUNTIES  
PREPARED BY  
**SOUTH CAROLINA DEPARTMENT OF TRANSPORTATION**  
IN COOPERATION WITH  
U.S. DEPARTMENT OF TRANSPORTATION  
FEDERAL HIGHWAY ADMINISTRATION  
JUNE 2006  
**SCDOT**



LEGEND		
FUNCTIONAL CLASS	TRANSPORTATION	OTHER FEATURES
Interstates	State Maintained Roads	Rivers & Lakes
Freeways / Expressways	Other Roads	Urban Area
Principal Arterials	<b>SHIELDS</b>	Municipals
Minor Arterials	I-	County Boundary
Collectors	US	
Proposed Routes ( Shown Dashed in color of Functional Classification)	SC	
	S-	







**FUNCTIONAL CLASSIFICATION  
CHARLESTON URBANIZED AREA**

**SHEET 3**


BERKELEY, CHARLESTON AND DORCHESTER COUNTIES

PREPARED BY  
**SOUTH CAROLINA DEPARTMENT OF TRANSPORTATION**

IN COOPERATION WITH  
**U.S. DEPARTMENT OF TRANSPORTATION  
FEDERAL HIGHWAY ADMINISTRATION**

JUNE 2006

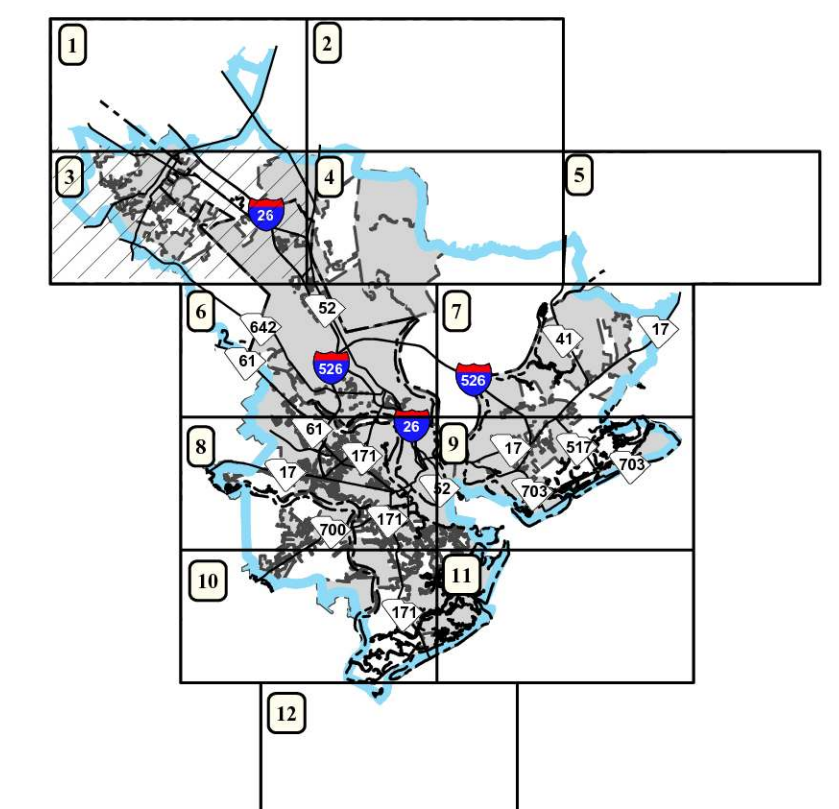
**SCDOT**



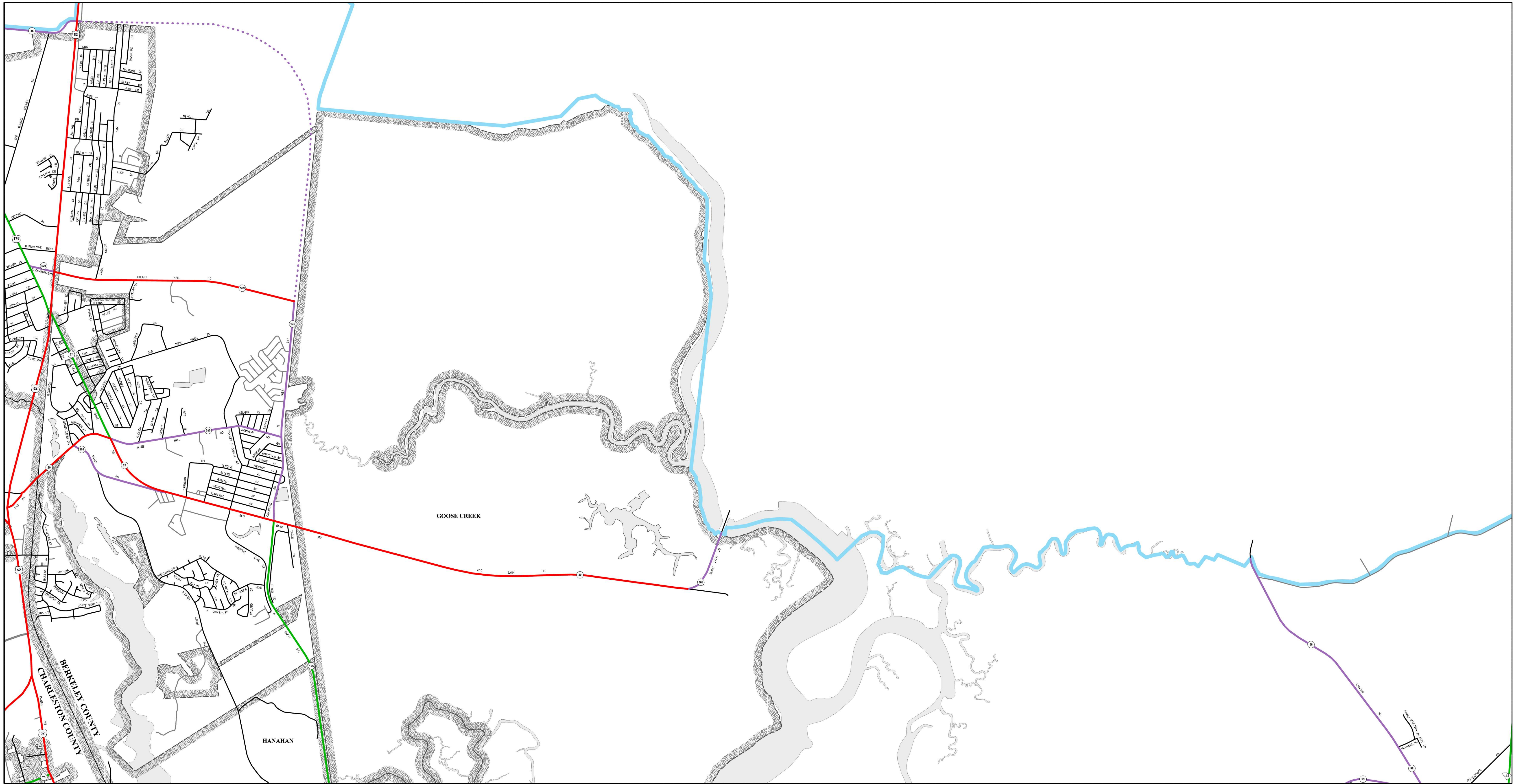
2000 0 2000 4000  
Feet

**LEGEND**


FUNCTIONAL CLASS	TRANSPORTATION	OTHER FEATURES
Interstates	State Maintained Roads	Rivers & Lakes
Freeways / Expressways	Other Roads	Urban Area
Principal Arterials	<b>SHIELDS</b>	Municipal Areas
Minor Arterials	I-	County Boundary
Collectors	US	
Proposed Routes (Shown Dashed in Color of Functional Classification)	SC	
	S-	





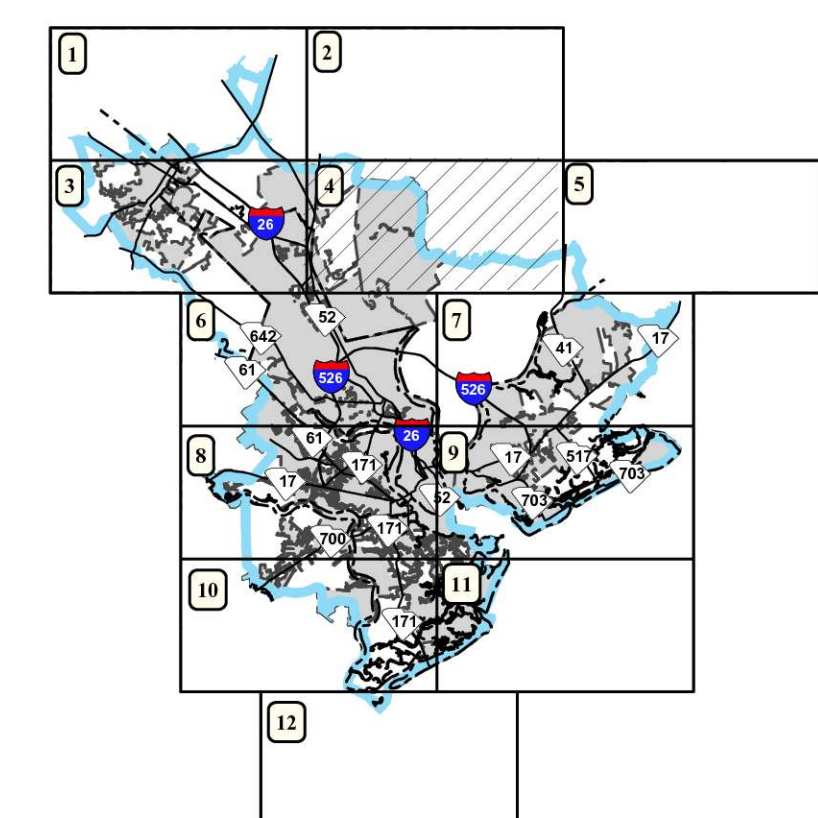


**FUNCTIONAL CLASSIFICATION**  
**CHARLESTON URBANIZED AREA**  
**SHEET 4**  
BERKELEY, CHARLESTON AND DORCHESTER COUNTIES  
PREPARED BY  
**SOUTH CAROLINA DEPARTMENT OF TRANSPORTATION**  
IN COOPERATION WITH  
**U.S. DEPARTMENT OF TRANSPORTATION**  
**FEDERAL HIGHWAY ADMINISTRATION**  
JUNE 2006



**LEGEND**

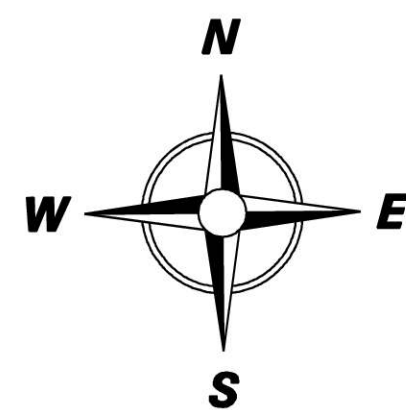
- | FUNCTIONAL CLASS       | TRANSPORTATION         | OTHER FEATURES  |
|------------------------|------------------------|-----------------|
| Interstates            | State Maintained Roads | Rivers & Lakes  |
| Freeways / Expressways | Other Roads            | Urban Area      |
| Principal Arterials    | <b>SHIELDS</b>         | Municipal Areas |
| Minor Arterials        | I-                     | County Boundary |
| Collectors             | US                     |                 |
|                        | SC                     |                 |
|                        | S-                     |                 |
- Proposed Routes (Shown Dashed in Color of Functional Classification)



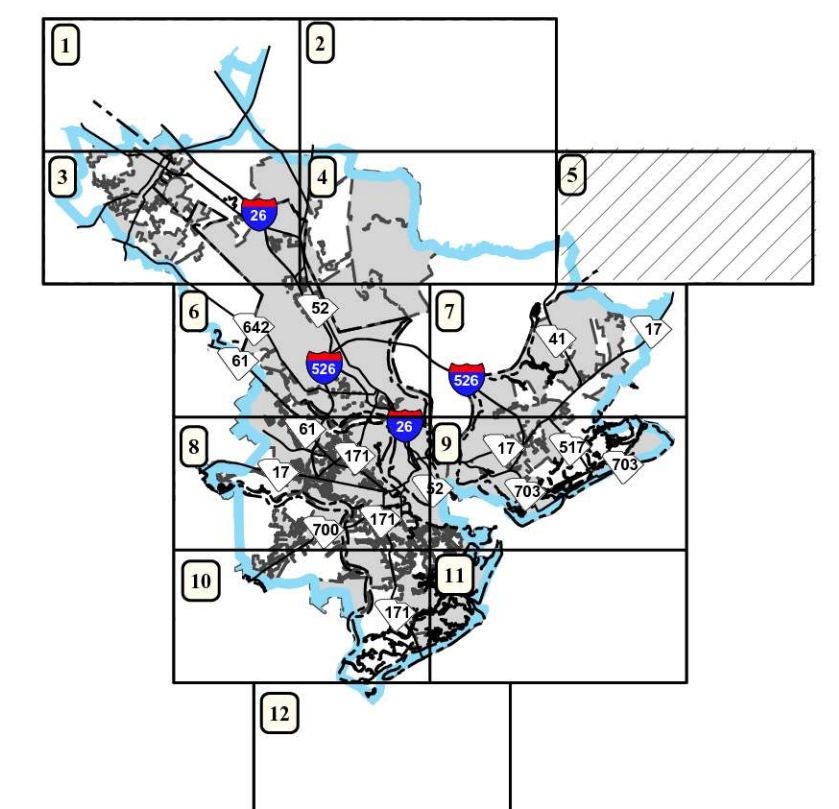




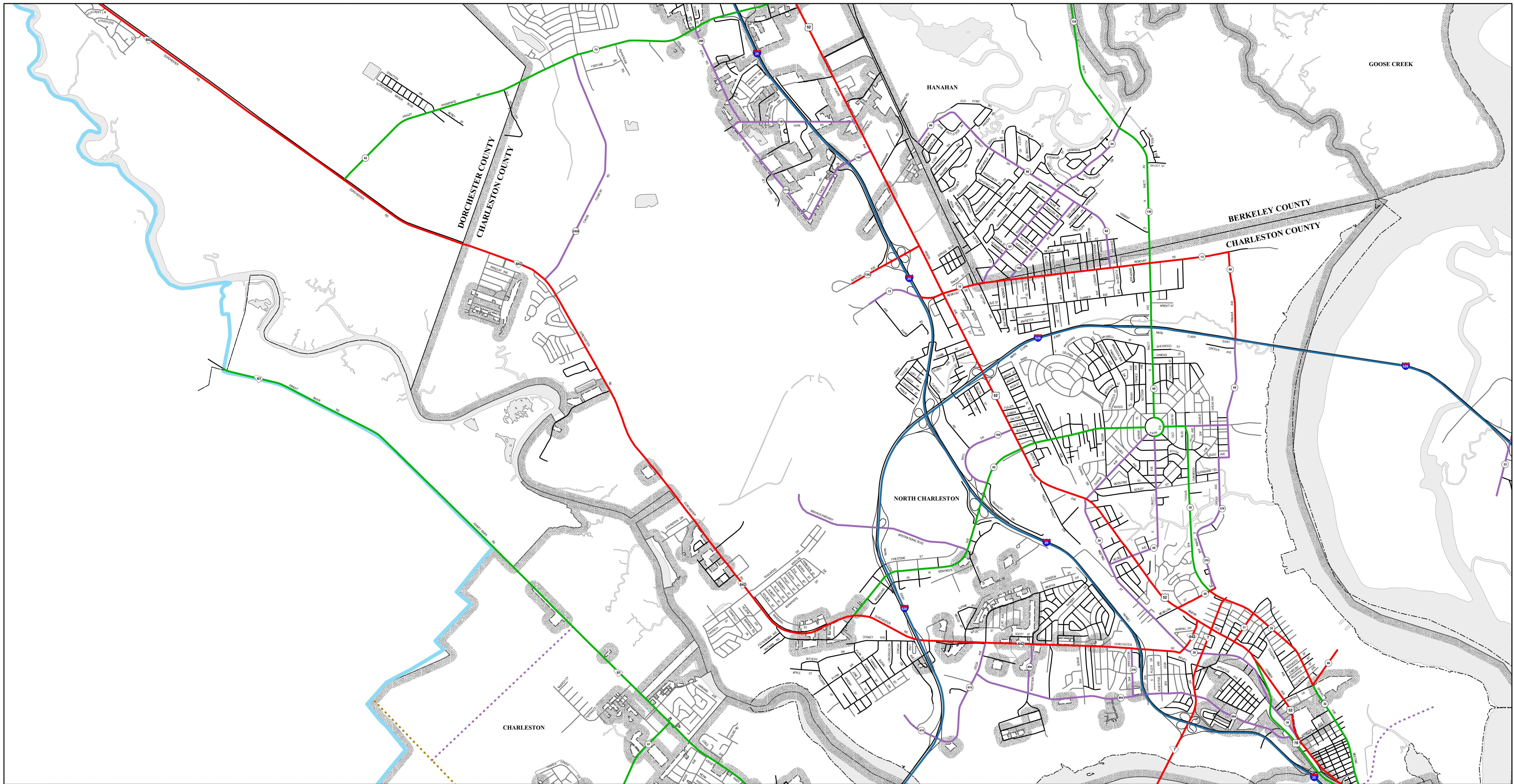
**FUNCTIONAL CLASSIFICATION**  
**CHARLESTON URBANIZED AREA**  
**SHEET 5**  
BERKELEY, CHARLESTON AND DORCHESTER COUNTIES  
PREPARED BY  
**SOUTH CAROLINA DEPARTMENT OF TRANSPORTATION**  
IN COOPERATION WITH  
**U.S. DEPARTMENT OF TRANSPORTATION**  
**FEDERAL HIGHWAY ADMINISTRATION**  
JUNE 2006



LEGEND		
FUNCTIONAL CLASS	TRANSPORTATION	OTHER FEATURES
Interstates	State Maintained Roads	Rivers & Lakes
Freeways / Expressways	Other Roads	Urban Area
Principal Arterials	<b>SHIELDS</b>	Municipal Areas
Minor Arterials	I-	County Boundary
Collectors	US	
Proposed Routes (Shown Dashed in Color of Functional Classification)	SC	
	S-	








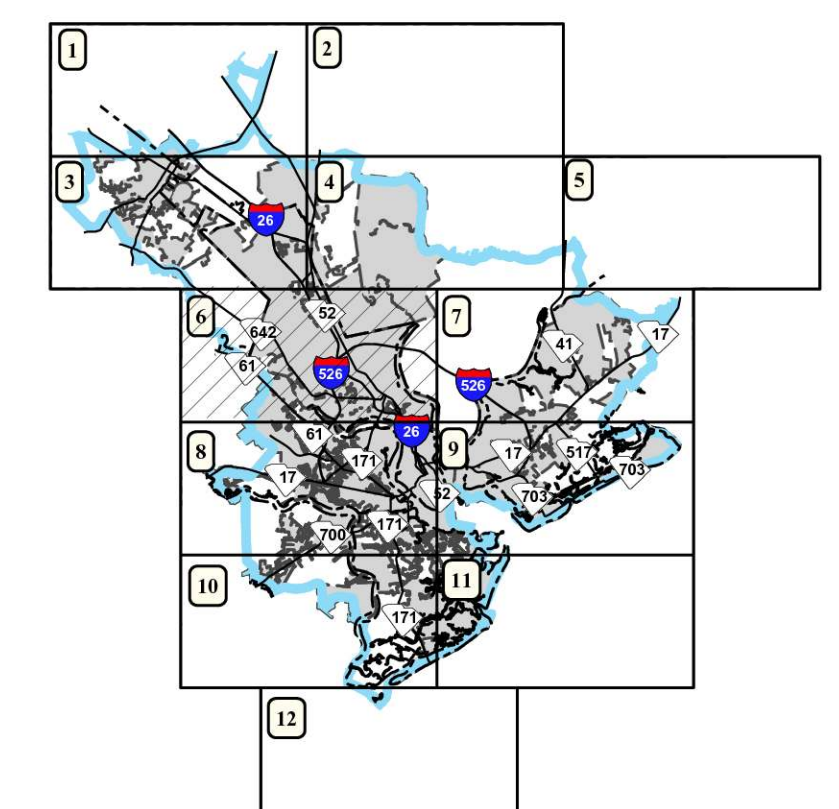
**FUNCTIONAL CLASSIFICATION**  
**CHARLESTON URBANIZED AREA**  
**SHEET 6**

BERKELEY, CHARLESTON AND DORCHESTER COUNTIES  
PREPARED BY  
**SOUTH CAROLINA DEPARTMENT OF TRANSPORTATION**  
IN COOPERATION WITH  
**U.S. DEPARTMENT OF TRANSPORTATION**  
**FEDERAL HIGHWAY ADMINISTRATION**  
JUNE 2006

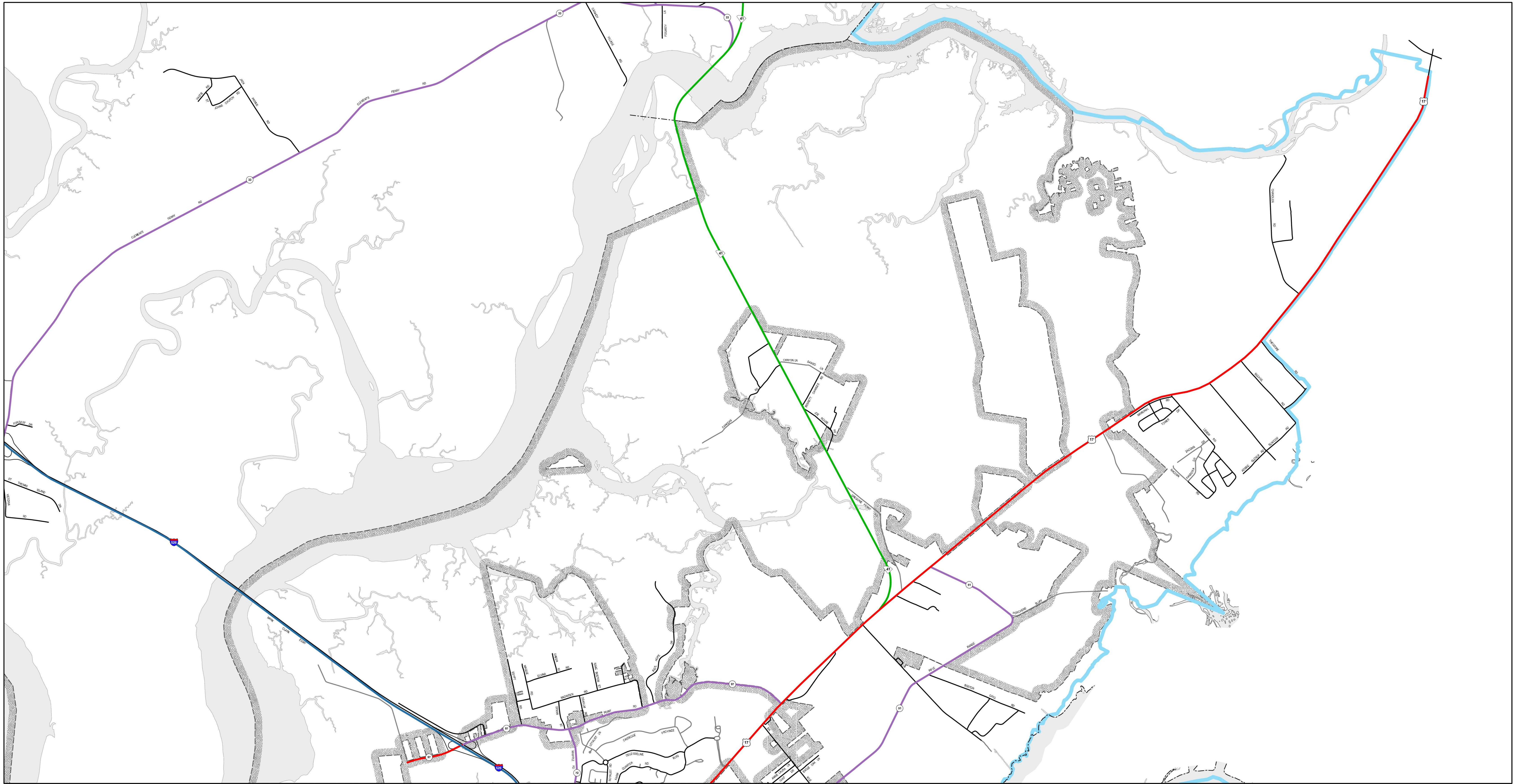


**LEGEND**


FUNCTIONAL CLASS	TRANSPORTATION	OTHER FEATURES
Interstates	State Maintained Roads	Rivers & Lakes
Freeways / Expressways	Other Roads	Urban Area
Principal Arterials	<b>SHIELDS</b>	Municipal Areas
Minor Arterials	I-	County Boundary
Collectors	US	
	SC	
	S-	
Proposed Routes (Shown Dashed in Color of Functional Classification)		







**FUNCTIONAL CLASSIFICATION**  
**CHARLESTON URBANIZED AREA**  
**SHEET 7**  
BERKELEY, CHARLESTON AND DORCHESTER COUNTIES  
PREPARED BY  
**SOUTH CAROLINA DEPARTMENT OF TRANSPORTATION**  
IN COOPERATION WITH  
**U.S. DEPARTMENT OF TRANSPORTATION**  
**FEDERAL HIGHWAY ADMINISTRATION**  
JUNE 2006



**FUNCTIONAL CLASS**

- Interstates
- Freeways / Expressways
- Principal Arterials
- Minor Arterials
- Collectors

Proposed Routes (Shown Dashed in Color of Functional Classification)

**TRANSPORTATION**

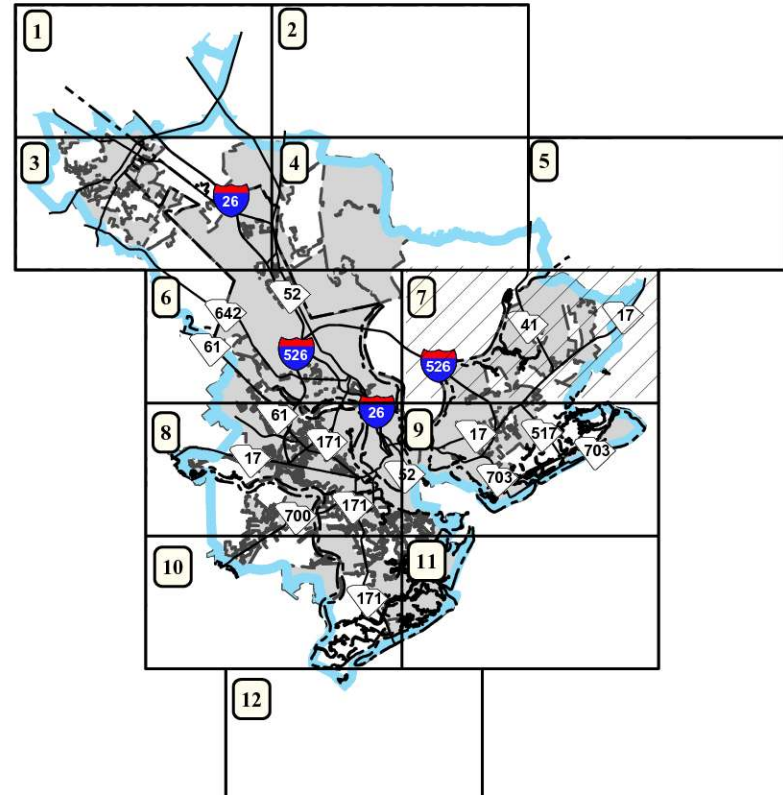
- State Maintained Roads
- Other Roads

**SHIELDS**

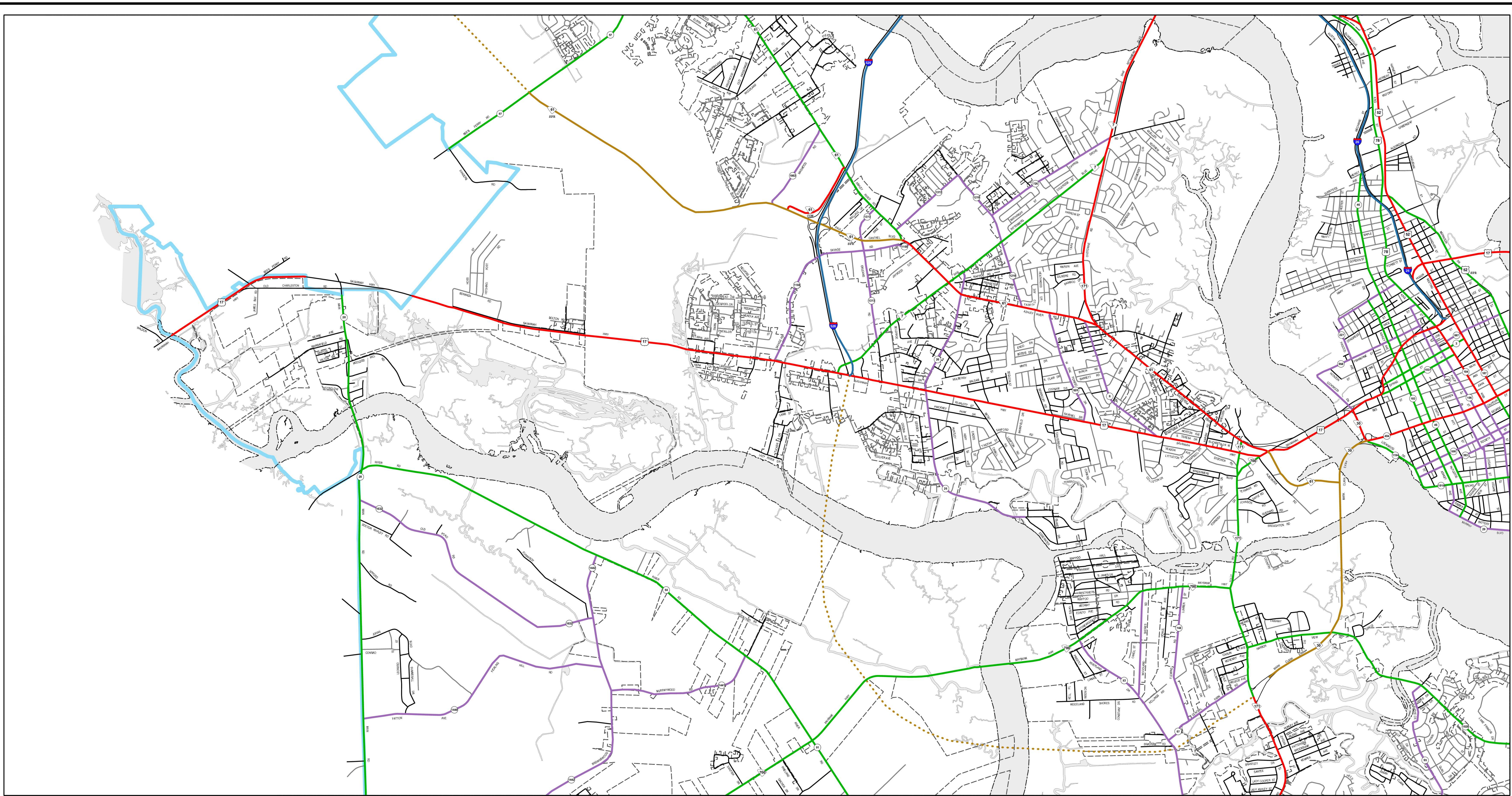
- I-
- US
- SC
- S-

**OTHER FEATURES**


- Rivers & Lakes
- Urban Area
- Municipal Areas
- County Boundary



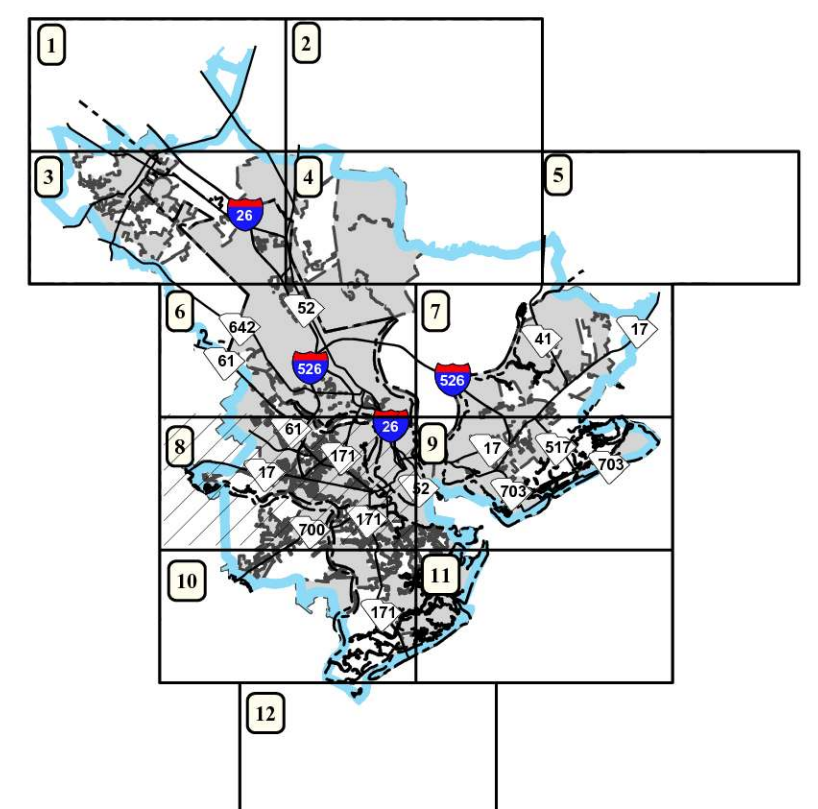




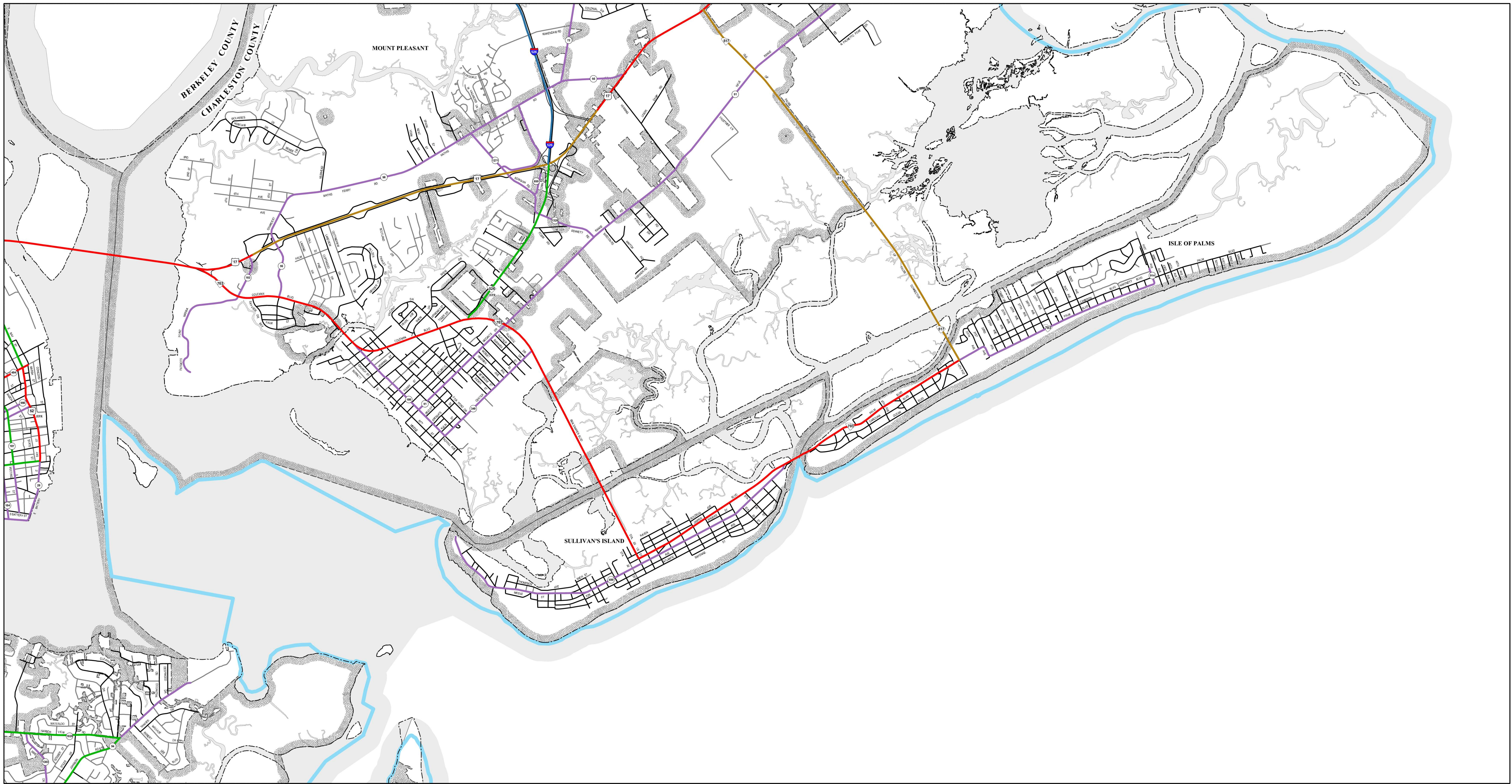
**FUNCTIONAL CLASSIFICATION**  
**CHARLESTON URBANIZED AREA**  
**SHEET 8**  
BERKELEY, CHARLESTON AND DORCHESTER COUNTIES  
PREPARED BY  
**SOUTH CAROLINA DEPARTMENT OF TRANSPORTATION**  
IN COOPERATION WITH  
**U.S. DEPARTMENT OF TRANSPORTATION**  
**FEDERAL HIGHWAY ADMINISTRATION**  
JUNE 2006



- | FUNCTIONAL CLASS |                        | TRANSPORTATION |                        | OTHER FEATURES |                 |
|------------------|------------------------|----------------|------------------------|----------------|-----------------|
|                  | Interstates            |                | State Maintained Roads |                | Rivers & Lakes  |
|                  | Freeways / Expressways |                | Other Roads            |                | Urban Area      |
|                  | Principal Arterials    |                | SHIELDS                |                | Municipal Areas |
|                  | Minor Arterials        |                | I-                     |                | County Boundary |
|                  | Collectors             |                | US                     |                |                 |
|                  |                        |                | SC                     |                |                 |
|                  |                        |                | S-                     |                |                 |
- Proposed Routes (Shown Dashed in Color of Functional Classification)







**FUNCTIONAL CLASSIFICATION  
CHARLESTON URBANIZED AREA**

**SHEET 9**


BERKELEY, CHARLESTON AND DORCHESTER COUNTIES

PREPARED BY  
**SOUTH CAROLINA DEPARTMENT OF TRANSPORTATION**

IN COOPERATION WITH  
**U.S. DEPARTMENT OF TRANSPORTATION  
FEDERAL HIGHWAY ADMINISTRATION**

JUNE 2006

**SCDOT**



2000 0 2000 4000 Feet

**LEGEND**

**FUNCTIONAL CLASS**

- Interstates
- Freeways / Expressways
- Principal Arterials
- Minor Arterials
- Collectors

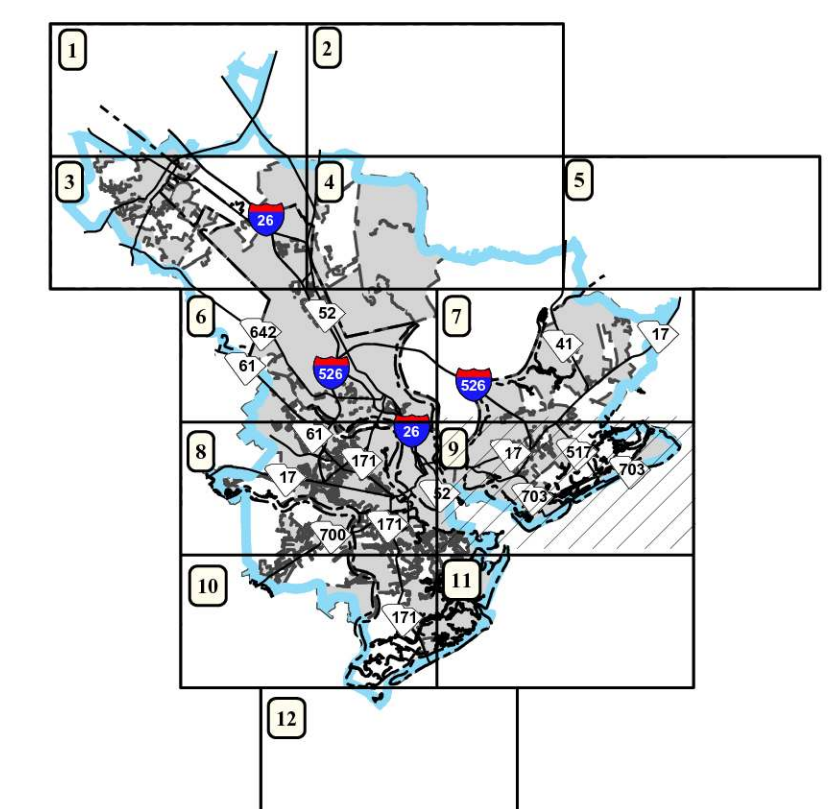
Proposed Routes (Shown Dashed in Color of Functional Classification)

**TRANSPORTATION**

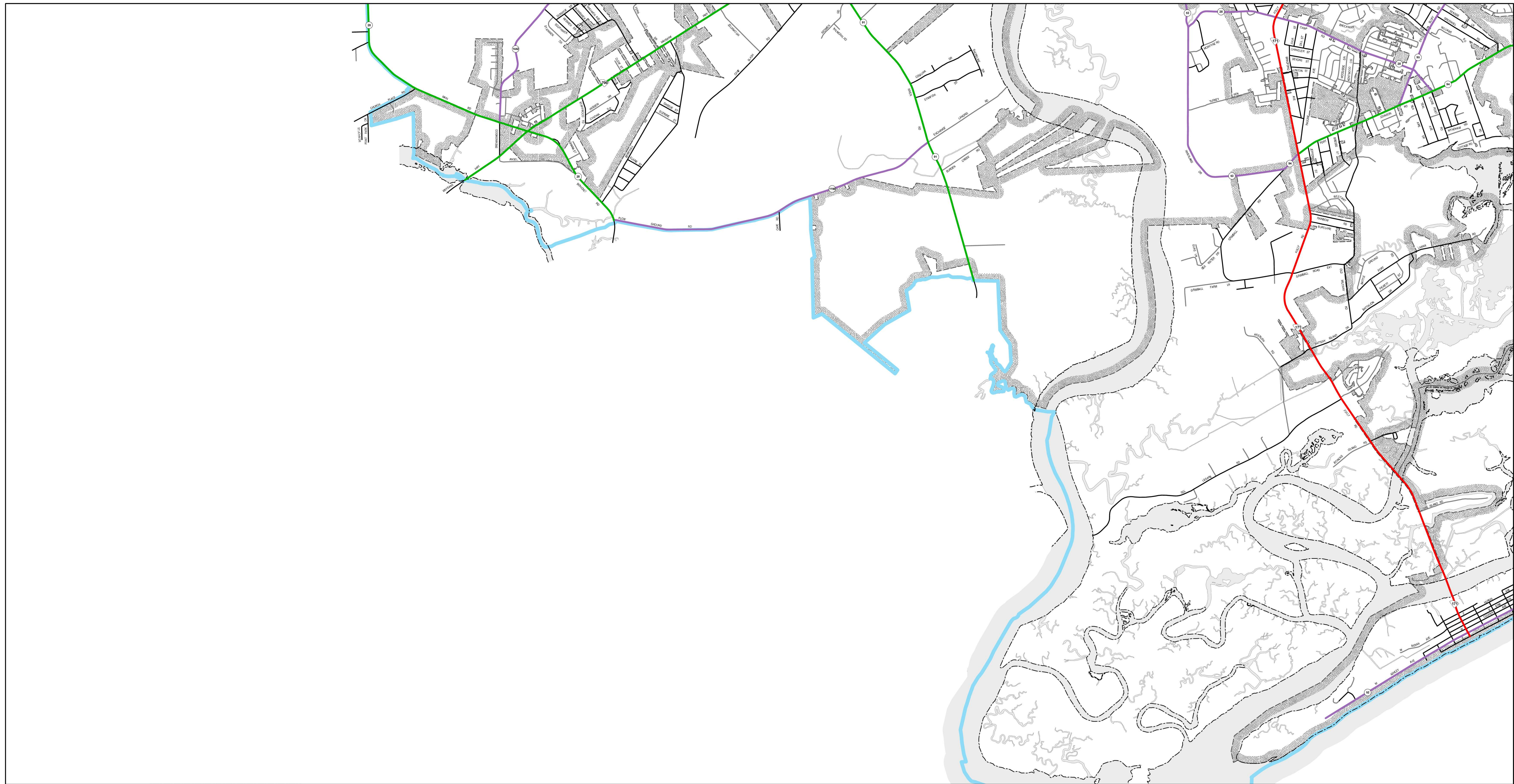
- State Maintained Roads
- Other Roads
- SHIELDS**
- I-
- US
- SC
- S-

**OTHER FEATURES**

- Rivers & Lakes
- Urban Area
- Municipal Areas
- County Boundary







**FUNCTIONAL CLASSIFICATION**

**CHARLESTON URBANIZED AREA**

**SHEET 10**


BERKELEY, CHARLESTON AND DORCHESTER COUNTIES

PREPARED BY  
**SOUTH CAROLINA DEPARTMENT OF TRANSPORTATION**

IN COOPERATION WITH

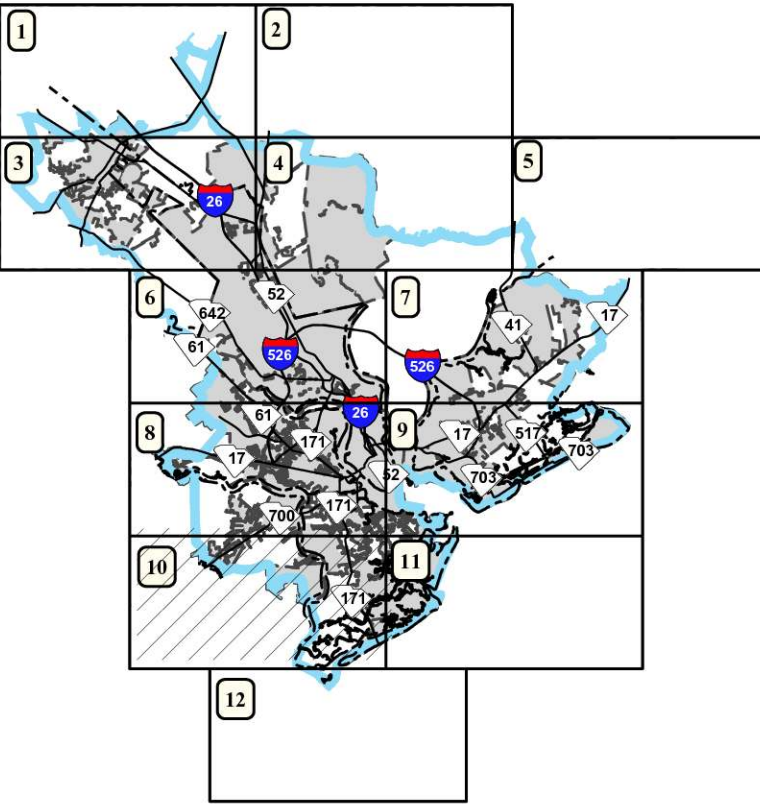
**U.S. DEPARTMENT OF TRANSPORTATION  
FEDERAL HIGHWAY ADMINISTRATION**

JUNE 2006

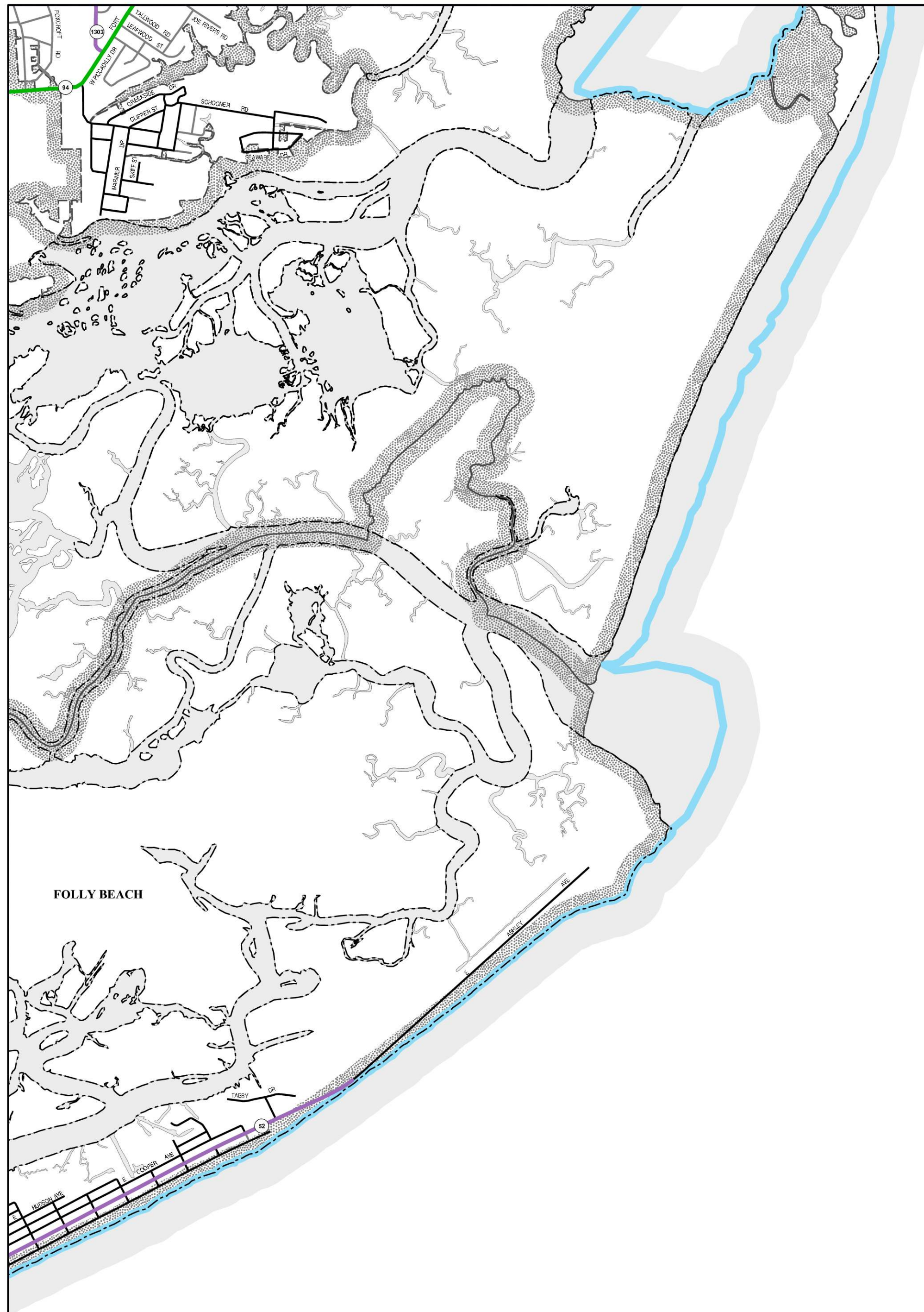


**LEGEND**

- | FUNCTIONAL CLASS   | TRANSPORTATION         | OTHER FEATURES  |
|--|------------------------|-----------------|
| Interstates  | State Maintained Roads | Rivers & Lakes  |
| Freeways / Expressways   | Other Roads            | Urban Area      |
| Principal Arterials  | <b>SHIELDS</b>         | Municipal Areas |
| Minor Arterials  | I-                     | County Boundary |
| Collectors   | US                     |                 |
| Proposed Routes (Shown Dashed in Color of Functional Classification) | SC                     |                 |
|  | S-                     |                 |







**FUNCTIONAL CLASSIFICATION  
CHARLESTON URBANIZED AREA**

**SHEET 11**

BERKELEY, CHARLESTON AND DORCHESTER COUNTIES


PREPARED BY  
**SOUTH CAROLINA DEPARTMENT OF TRANSPORTATION**

IN COOPERATION WITH

**U.S. DEPARTMENT OF TRANSPORTATION  
FEDERAL HIGHWAY ADMINISTRATION**

JUNE 2006

**SCDOT**



**LEGEND**

**FUNCTIONAL CLASS**

- Interstates
- Freeways / Expressways
- Principal Arterials
- Minor Arterials
- Collectors

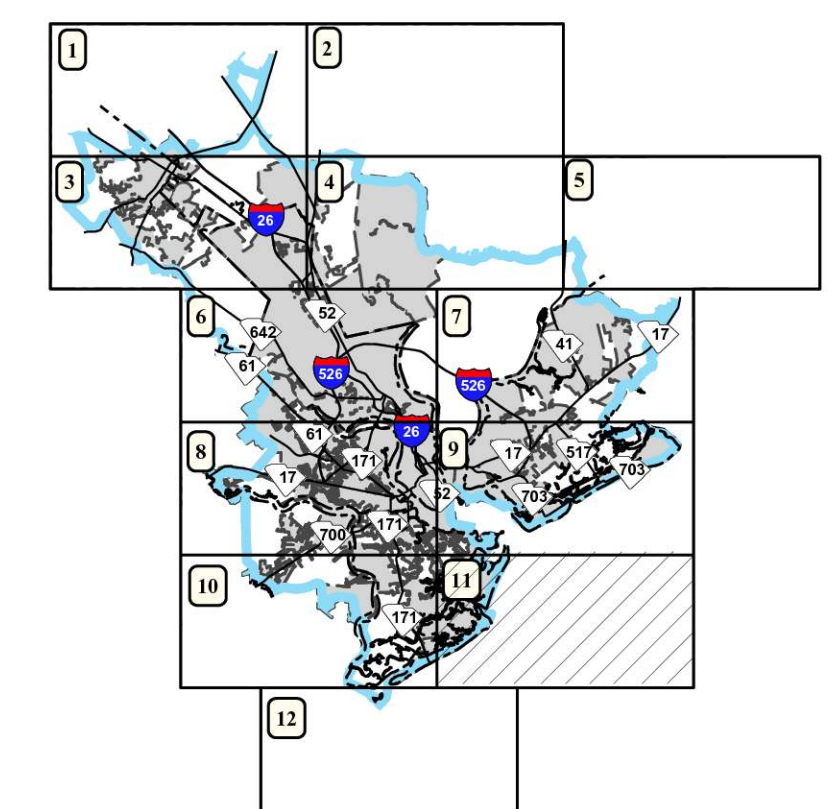
Proposed Routes (Shown Dashed in Color of Functional Classification)

**TRANSPORTATION**


- State Maintained Roads
- Other Roads
- SHIELDS**
- I-
- US
- SC
- S-

**OTHER FEATURES**


- Rivers & Lakes
- Urban Area
- Municipal Areas
- County Boundary







**FUNCTIONAL CLASSIFICATION**  
**CHARLESTON URBANIZED AREA**  
**SHEET 12**  
BERKELEY, CHARLESTON AND DORCHESTER COUNTIES  
PREPARED BY  
**SOUTH CAROLINA DEPARTMENT OF TRANSPORTATION**  
IN COOPERATION WITH  
U.S. DEPARTMENT OF TRANSPORTATION  
FEDERAL HIGHWAY ADMINISTRATION  
JUNE 2006



FUNCTIONAL CLASS	TRANSPORTATION	OTHER FEATURES
Interstates	State Maintained Roads	Rivers & Lakes
Freeways / Expressways	Other Roads	Urban Area
Principal Arterials	<b>SHIELDS</b>	Municipals
Minor Arterials	I-	County Boundary
Collectors	US	
Proposed Routes ( Shown Dashed in color of Functional Classification)	SC	
	S-	

