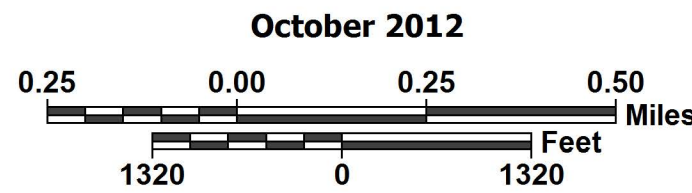


Created Date: 2015 Revised Date:

TRAFFIC COUNT STATIONS
SHEET 1
CHARLESTON URBAN AREA

PREPARED BY THE
SOUTH CAROLINA DEPARTMENT OF TRANSPORTATION
IN COOPERATION WITH THE
U.S. DEPARTMENT OF TRANSPORTATION
FEDERAL HIGHWAY ADMINISTRATION



www.scdot.org

The South Carolina Department of Transportation makes no representations or warranties, implied or expressed, concerning the accuracy, completeness, reliability, or suitability, for any particular purpose of the information and data contained on this map or any information furnished in connection herewith.

For ordering information, please contact:
South Carolina Department of Transportation
Engineering Publications Sales Office
955 Park Street - Room G-198
Columbia, SC 29201 (803) 737-4533
E-mail: engrpubsales@scdot.org

For comments concerning this map, please contact:
GIS/Mapping - (803) 737-1677
E-mail: GISMapping@scdot.org

ROAD SYSTEM

- INTERSTATE -
- U.S. ROUTE -
- S.C. ROUTE -
- SECONDARY ROUTE -
- EXIT NUMBER -
- INTERSTATE -
- U.S. & S.C. -
- SECONDARY -
- COUNTY -
- PRIVATE -
- RAILROAD -
- GENERAL HIGHWAY BRIDGE -
- (BETWEEN 20' - 150') -
- BRIDGES OVER 150' ARE SHOWN AT ACTUAL SCALE

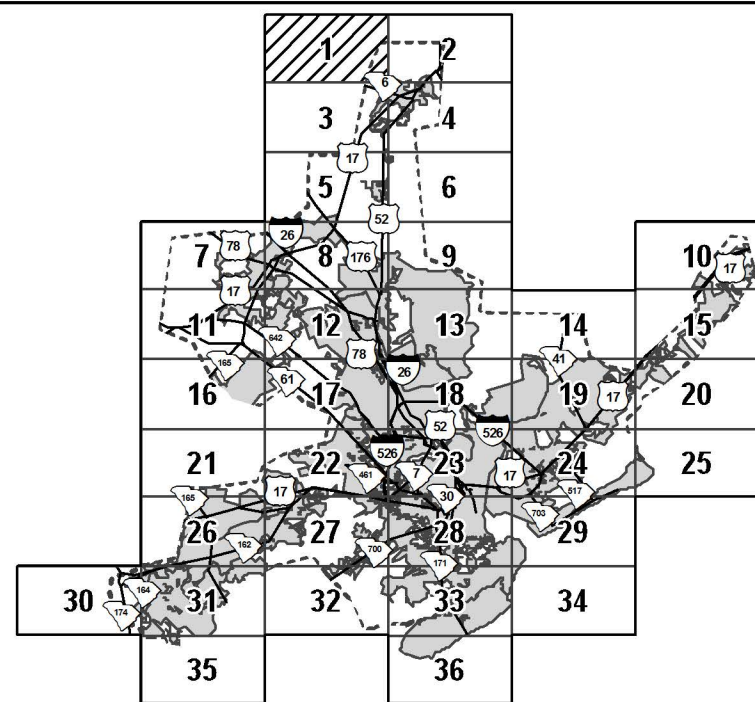

BOUNDARY & HYDROGRAPHY

- NARROW STREAM -
- WIDE STREAM OR RIVER -
- RESERVOIR, POND OR LAKE -
- WETLAND OR MARSH -
- STATE LINE -
- COUNTY LINE -
- INCORPORATED AREA -
- EXTENT OF LARGE SCALE MAP -
- MILITARY INSTALLATIONS AND GOVERNMENT INSTITUTIONS -
- NATIONAL AND STATE FORESTS, STATE PARKS, AND NATIONAL WILDLIFE REFUGES -

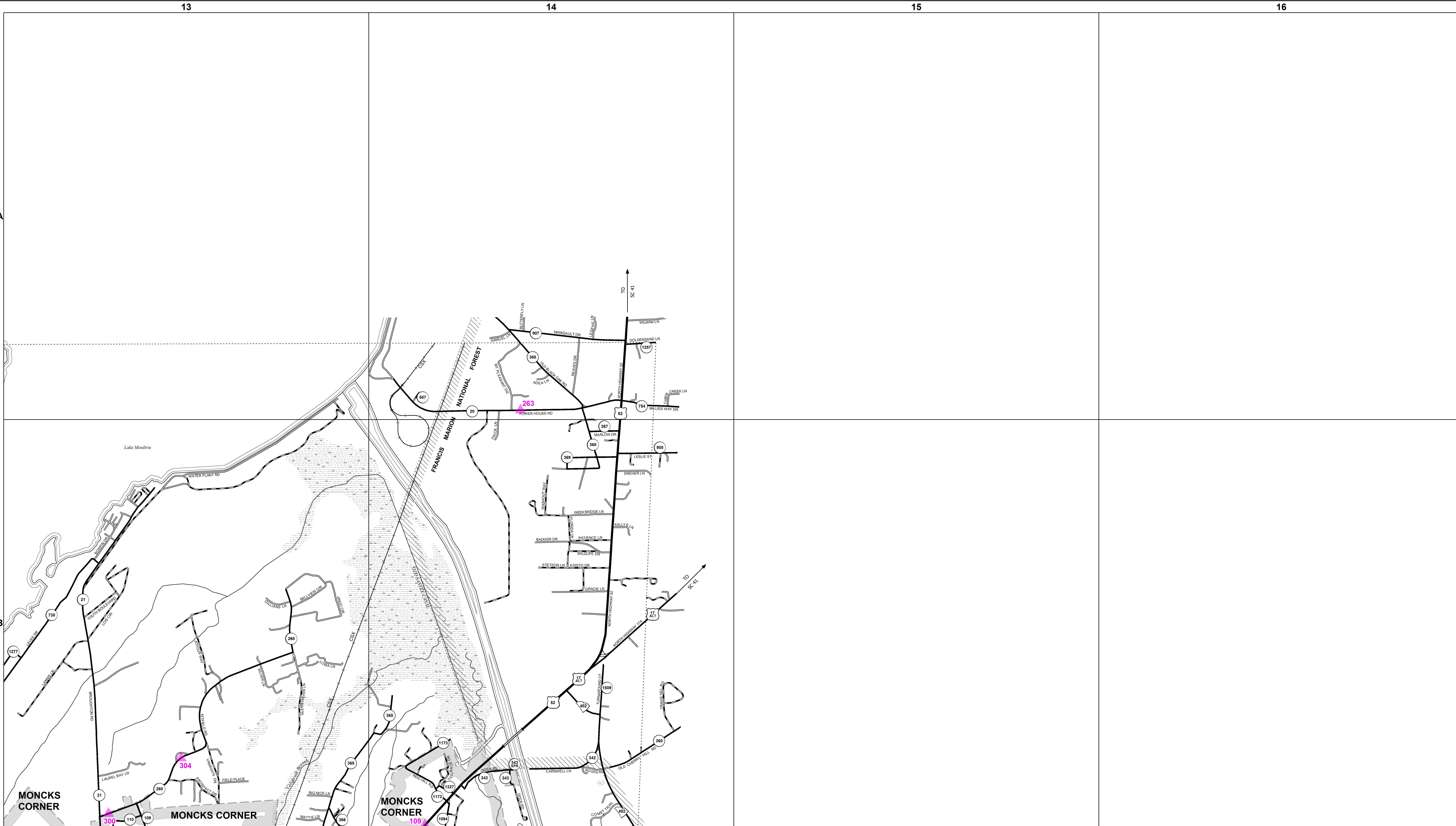
MAP FEATURES

- PARK AND RIDE -
- ARMORY -
- CHURCH -
- CHURCH AND CEMETERY -
- COURTHOUSE -
- AIRPORT COMPLETE FACILITIES -
- SCDOT DISTRICT OFFICE / MAINTENANCE SHOP -
- HOSPITAL -
- SCHOOL -
- POINT OF INTEREST -
- CEMETERY -
- WELCOME CENTER AND REST AREA -
- AIRPORT LIMITED FACILITIES -

TRAFFIC
STATION NUMBER.....111
TRAFFIC COUNT STATION.....



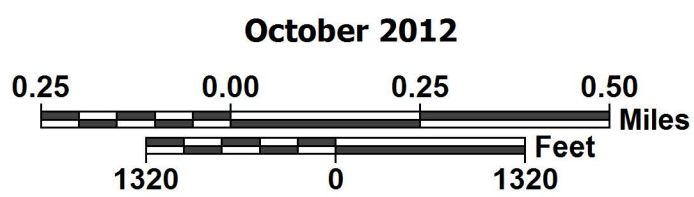
CHARLESTON URBAN AREA SHEET 1



Created Date: 2015 Revised Date:

TRAFFIC COUNT STATIONS
SHEET 2
CHARLESTON URBAN AREA

PREPARED BY THE
SOUTH CAROLINA DEPARTMENT OF TRANSPORTATION
IN COOPERATION WITH THE
U.S. DEPARTMENT OF TRANSPORTATION
FEDERAL HIGHWAY ADMINISTRATION



The South Carolina Department of Transportation makes no representations or warranties, implied or expressed, concerning the accuracy, completeness, reliability, or suitability, for any particular purpose of the information and data contained on this map or any information furnished in connection herewith.

For ordering information, please contact:
South Carolina Department of Transportation
Engineering Publications Sales Office
955 Park Street - Room G-19B
Columbia, SC 29201 (803) 737-4533
E-mail: engrpubsales@scdot.org

For comments concerning this map, please contact:
GIS/Mapping - (803) 737-1677
E-mail: GISMapping@scdot.org

ROAD SYSTEM

- INTERSTATE - - - - -
- U.S. ROUTE - - - - -
- S.C. ROUTE - - - - -
- SECONDARY ROUTE - - - - -
- EXIT NUMBER - - - - -
- INTERSTATE - - - - -
- U.S. & S.C. - - - - -
- SECONDARY - - - - -
- COUNTY - - - - -
- PRIVATE - - - - -
- RAILROAD - - - - -
- GENERAL HIGHWAY BRIDGE - - - - -

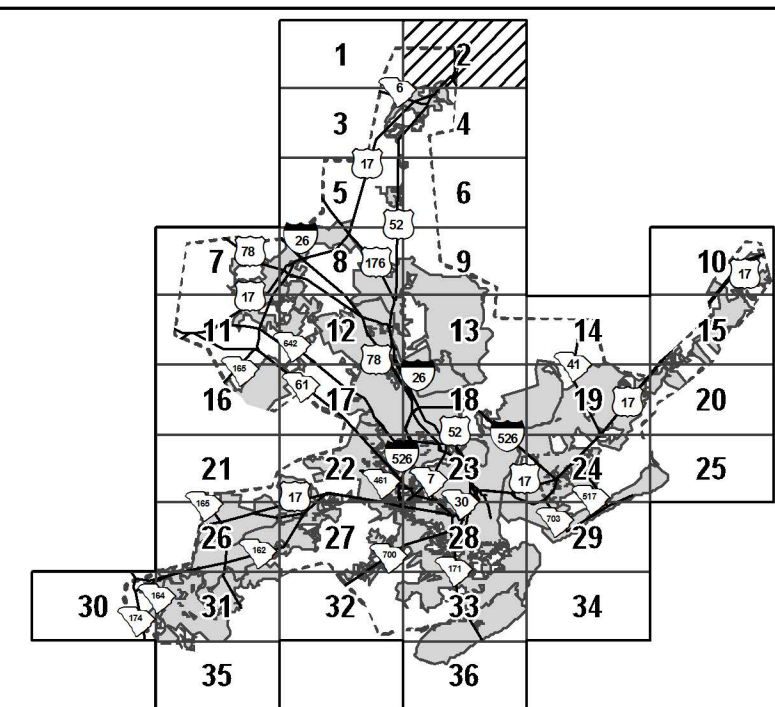

BOUNDARY & HYDROGRAPHY

- NARROW STREAM - - - - -
- WIDE STREAM OR RIVER - - - - -
- RESERVOIR, POND OR LAKE - - - - -
- WETLAND OR MARSH - - - - -
- STATE LINE - - - - -
- COUNTY LINE - - - - -
- INCORPORATED AREA - - - - -
- EXTENT OF LARGE SCALE MAP - - - - -
- MILITARY INSTALLATIONS AND GOVERNMENT INSTITUTIONS - - - - -
- NATIONAL AND STATE FORESTS, STATE PARKS, AND NATIONAL WILDLIFE REFUGES - - - - -

MAP FEATURES

- PARK AND RIDE - - - - -
- ARMORY - - - - -
- CHURCH - - - - -
- CHURCH AND CEMETERY - - - - -
- COURTHOUSE - - - - -
- AIRPORT COMPLETE FACILITIES - - - - -
- SCDOT DISTRICT OFFICE / MAINTENANCE SHOP - - - - -
- HOSPITAL - - - - -
- SCHOOL - - - - -
- POINT OF INTEREST - - - - -
- CEMETERY - - - - -
- WELCOME CENTER - AND REST AREA - - - - -
- AIRPORT LIMITED FACILITIES - - - - -

TRAFFIC
STATION NUMBER.....111
TRAFFIC COUNT STATION.....



9

10

11

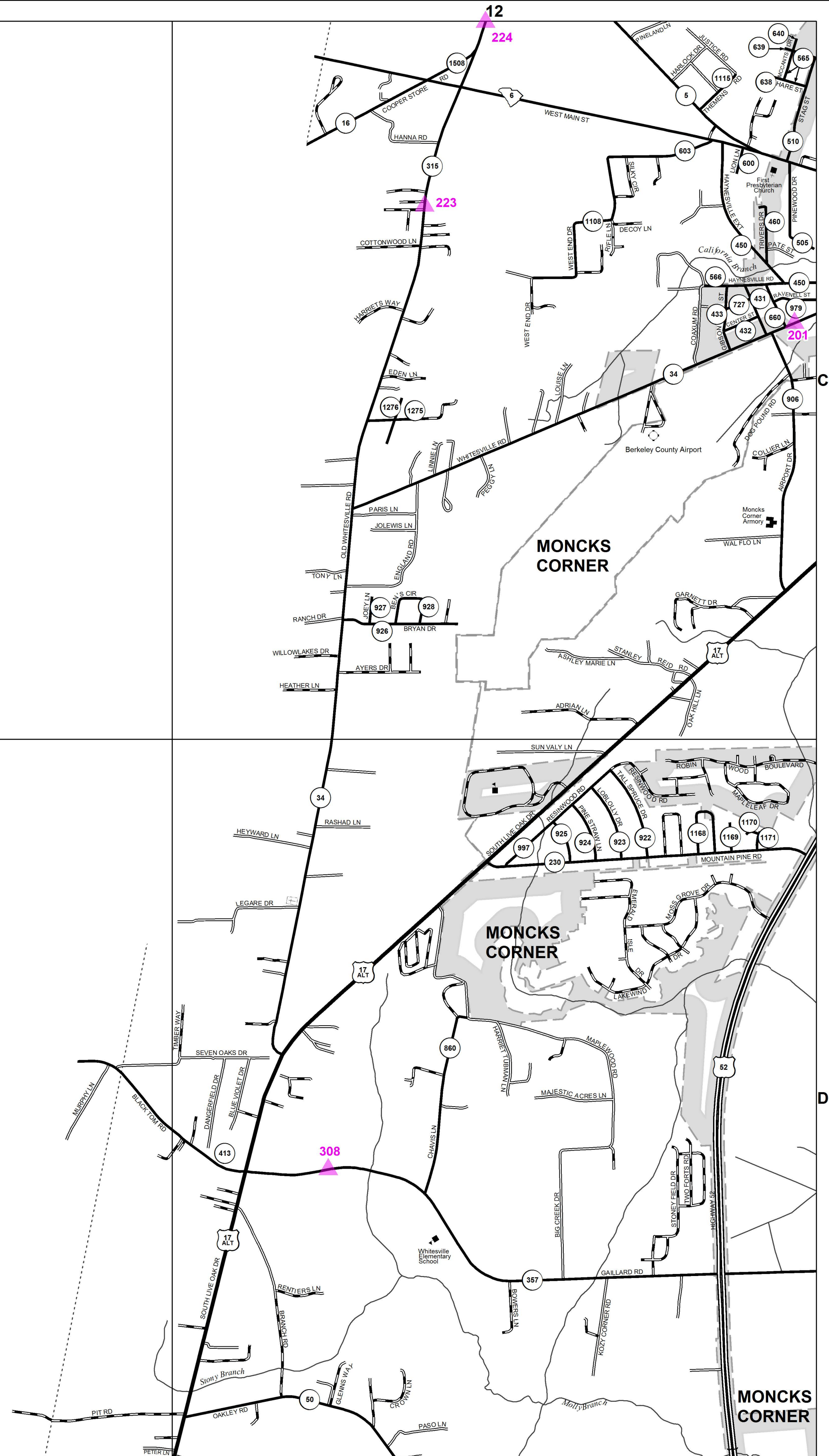
12

C

D

C

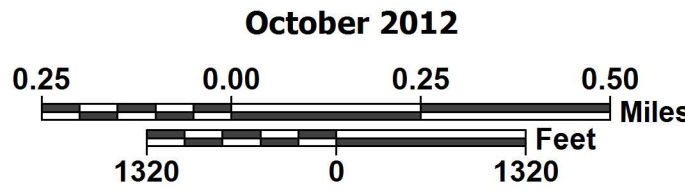
D



Created Date: 2015 Revised Date:

TRAFFIC COUNT STATIONS
SHEET 3
CHARLESTON URBAN AREA

PREPARED BY THE
SOUTH CAROLINA DEPARTMENT OF TRANSPORTATION
IN COOPERATION WITH THE
U.S. DEPARTMENT OF TRANSPORTATION
FEDERAL HIGHWAY ADMINISTRATION



SCDOT
www.scdot.org

The South Carolina Department of Transportation makes no representations or warranties, implied or expressed, concerning the accuracy, completeness, reliability, or suitability, for any particular purpose of the information and data contained on this map or any information furnished in connection herewith.

For ordering information, please contact:
South Carolina Department of Transportation
Engineering Publications Sales Office
955 Park Street - Room G-19B
Columbia, SC 29201 (803) 737-4533
E-mail: engrpubsales@scdot.org

For comments concerning this map, please contact:
GIS/Mapping - (803) 737-1677
E-mail: GISMapping@scdot.org

ROAD SYSTEM

- INTERSTATE - - - - -
- U.S. ROUTE - - - - -
- S.C. ROUTE - - - - -
- SECONDARY ROUTE - - - - -
- EXIT NUMBER - - - - -
- INTERSTATE - - - - -
- U.S. & S.C. - - - - -
- SECONDARY - - - - -
- COUNTY - - - - -
- PRIVATE - - - - -
- RAILROAD - - - - -
- GENERAL HIGHWAY BRIDGE - - - - -
- BRIDGES OVER 150' ARE SHOWN AT ACTUAL SCALE

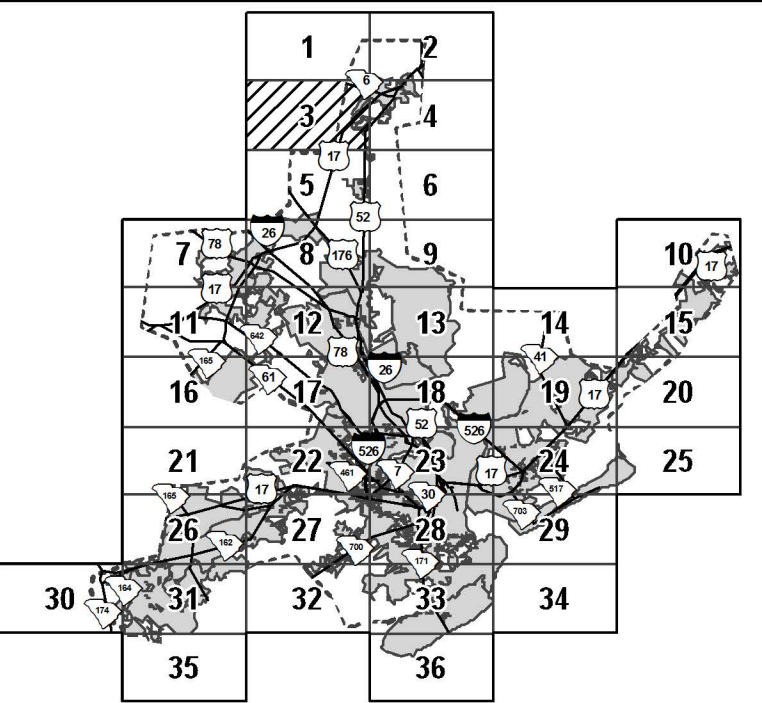

BOUNDARY & HYDROGRAPHY

- NARROW STREAM - - - - -
- WIDE STREAM OR RIVER - - - - -
- RESERVOIR, POND OR LAKE - - - - -
- WETLAND OR MARSH - - - - -
- STATE LINE - - - - -
- COUNTY LINE - - - - -
- INCORPORATED AREA - - - - -
- EXTENT OF LARGE SCALE MAP - - - - -
- MILITARY INSTALLATIONS AND GOVERNMENT INSTITUTIONS - - - - -
- NATIONAL AND STATE FORESTS, STATE PARKS, AND NATIONAL WILDLIFE REFUGES - - - - -

MAP FEATURES

- PARK AND RIDE - - - - -
- ARMORY - - - - -
- CHURCH - - - - -
- CHURCH AND CEMETERY - - - - -
- COURTHOUSE - - - - -
- AIRPORT COMPLETE FACILITIES - - - - -
- SCDOT DISTRICT OFFICE / MAINTENANCE SHOP - - - - -
- HOSPITAL - - - - -
- SCHOOL - - - - -
- POINT OF INTEREST - - - - -
- CEMETERY - - - - -
- WELCOME CENTER - AND REST AREA - - - - -
- AIRPORT LIMITED FACILITIES - - - - -

TRAFFIC
STATION NUMBER.....111
TRAFFIC COUNT STATION.....

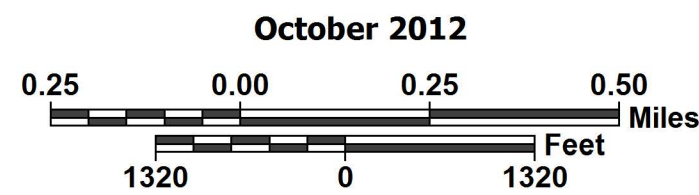


CHARLESTON URBAN AREA SHEET 3



TRAFFIC COUNT STATIONS
SHEET 4
CHARLESTON URBAN AREA

PREPARED BY THE
SOUTH CAROLINA DEPARTMENT OF TRANSPORTATION
IN COOPERATION WITH THE
U.S. DEPARTMENT OF TRANSPORTATION
FEDERAL HIGHWAY ADMINISTRATION



The South Carolina Department of Transportation makes no representations or warranties, implied or expressed, concerning the accuracy, completeness, reliability, or suitability, for any particular purpose of the information and data contained on this map or any information furnished in connection herewith.

For ordering information, please contact:
South Carolina Department of Transportation
Engineering Publications Sales Office
955 Park Street - Room G-19B
Columbia, SC 29201 (803) 737-4533
E-mail: engrpubsales@scdot.org

For comments concerning this map, please contact:
GIS/Mapping - (803) 737-1677
E-mail: GISMapping@scdot.org

ROAD SYSTEM

- INTERSTATE - - - - -
- U.S. ROUTE - - - - -
- S.C. ROUTE - - - - -
- SECONDARY ROUTE - - - - -
- EXIT NUMBER - - - - -
- INTERSTATE - - - - -
- U.S. & S.C. - - - - -
- SECONDARY - - - - -
- COUNTY - - - - -
- PRIVATE - - - - -
- RAILROAD - - - - -
- GENERAL HIGHWAY BRIDGE - - - - -

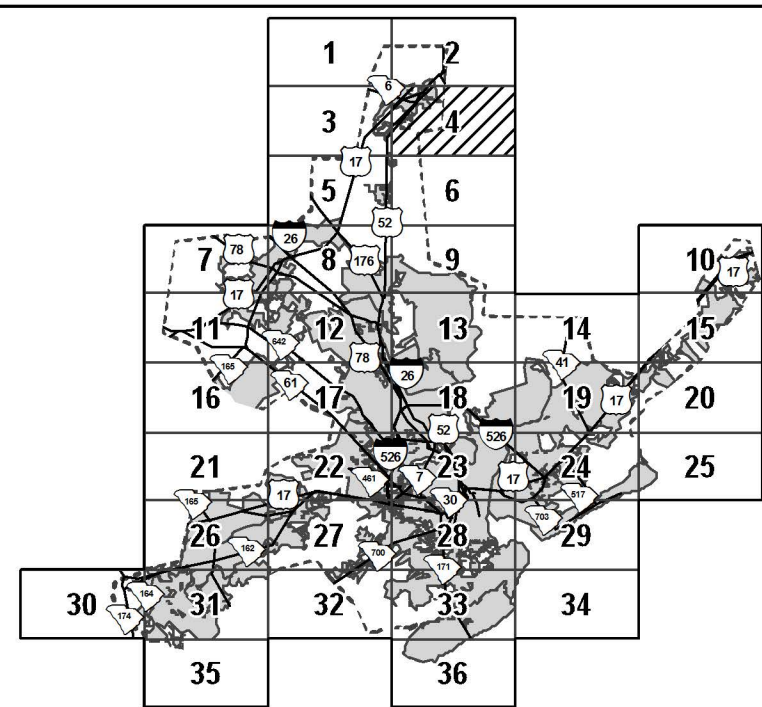

BOUNDARY & HYDROGRAPHY

- NARROW STREAM - - - - -
- WIDE STREAM OR RIVER - - - - -
- RESERVOIR, POND OR LAKE - - - - -
- WETLAND OR MARSH - - - - -
- STATE LINE - - - - -
- COUNTY LINE - - - - -
- INCORPORATED AREA - - - - -
- EXTENT OF LARGE SCALE MAP - - - - -
- MILITARY INSTALLATIONS AND GOVERNMENT INSTITUTIONS - - - - -
- NATIONAL AND STATE FORESTS, STATE PARKS, AND NATIONAL WILDLIFE REFUGES - - - - -

MAP FEATURES

- PARK AND RIDE - - - - -
- ARMORY - - - - -
- CHURCH - - - - -
- CHURCH AND CEMETERY - - - - -
- COURTHOUSE - - - - -
- AIRPORT COMPLETE FACILITIES - - - - -
- SCDOT DISTRICT OFFICE / MAINTENANCE SHOP - - - - -
- HOSPITAL - - - - -
- SCHOOL - - - - -
- POINT OF INTEREST - - - - -
- CEMETERY - - - - -
- WELCOME CENTER - AND REST AREA - - - - -
- AIRPORT LIMITED FACILITIES - - - - -

TRAFFIC
STATION NUMBER - - - - -
TRAFFIC COUNT STATION - - - - -



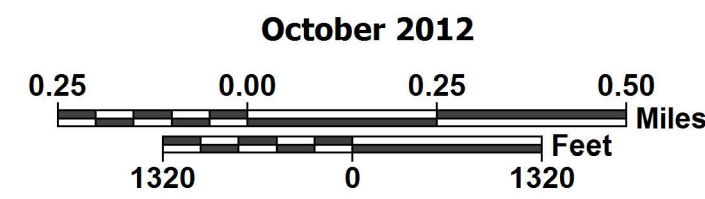
Created Date: 2015 Revised Date:



Created Date: 2015 Revised Date:

TRAFFIC COUNT STATIONS
SHEET 5
CHARLESTON URBAN AREA

PREPARED BY THE
SOUTH CAROLINA DEPARTMENT OF TRANSPORTATION
IN COOPERATION WITH THE
U.S. DEPARTMENT OF TRANSPORTATION
FEDERAL HIGHWAY ADMINISTRATION



The South Carolina Department of Transportation makes no representations or warranties, implied or expressed, concerning the accuracy, completeness, reliability, or suitability, for any particular purpose of the information and data contained on this map or any information furnished in connection herewith.

For ordering information, please contact:
South Carolina Department of Transportation
Engineering Publications Sales Office
955 Park Street - Room G-198
Columbia, SC 29201 (803) 737-4533
E-mail: engrpubsales@scdot.org

For comments concerning this map, please contact:
GIS/Mapping - (803) 737-1677
E-mail: GISMapping@scdot.org

ROAD SYSTEM

- INTERSTATE (95)
- U.S. ROUTE (95)
- S.C. ROUTE (95)
- SECONDARY ROUTE (95)
- EXIT NUMBER (95)
- INTERSTATE (95)
- U.S. & S.C. (95)
- SECONDARY UNPAVED (95)
- COUNTY UNPAVED (95)
- PRIVATE (95)
- RAILROAD (95)
- GENERAL HIGHWAY BRIDGE (BETWEEN 20' - 150') (95)
- BRIDGES OVER 150' ARE SHOWN AT ACTUAL SCALE

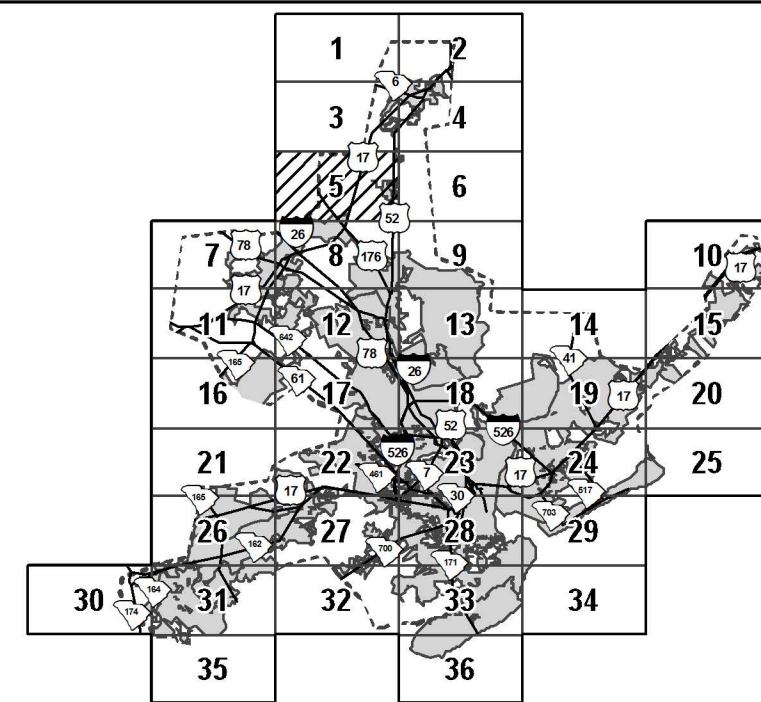

BOUNDARY & HYDROGRAPHY

- NARROW STREAM OR RIVER (95)
- WIDE STREAM OR RIVER (95)
- RESERVOIR, POND OR LAKE (95)
- WETLAND OR MARSH (95)
- STATE LINE (95)
- COUNTY LINE (95)
- INCORPORATED AREA (95)
- EXTENT OF LARGE SCALE MAP (95)
- MILITARY INSTALLATIONS AND GOVERNMENT INSTITUTIONS (95)
- NATIONAL AND STATE FORESTS, STATE PARKS, AND NATIONAL WILDLIFE REFUGES (95)

MAP FEATURES

- PARK AND RIDE (95)
- ARMORY (95)
- CHURCH (95)
- CHURCH AND CEMETERY (95)
- COURTHOUSE (95)
- AIRPORT COMPLETE FACILITIES (95)
- SCDOT DISTRICT OFFICE / MAINTENANCE SHOP (95)
- HOSPITAL (95)
- SCHOOL (95)
- POINT OF INTEREST (95)
- CEMETERY (95)
- WELCOME CENTER AND REST AREA (95)
- AIRPORT LIMITED FACILITIES (95)

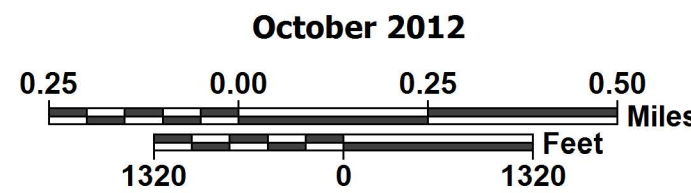
TRAFFIC
STATION NUMBER.....111
TRAFFIC COUNT STATION.....





TRAFFIC COUNT STATIONS
SHEET 6
CHARLESTON URBAN AREA

PREPARED BY THE
SOUTH CAROLINA DEPARTMENT OF TRANSPORTATION
IN COOPERATION WITH THE
U.S. DEPARTMENT OF TRANSPORTATION
FEDERAL HIGHWAY ADMINISTRATION



The South Carolina Department of Transportation makes no representations or warranties, implied or expressed, concerning the accuracy, completeness, reliability, or suitability, for any particular purpose of the information and data contained on this map or any information furnished in connection herewith.

For ordering information, please contact:
South Carolina Department of Transportation
Engineering Publications Sales Office
955 Park Street - Room G-19B
Columbia, SC 29201 (803) 737-4533
E-mail: engrpubsales@scdot.org

For comments concerning this map, please contact:
GIS/Mapping - (803) 737-1677
E-mail: GISMapping@scdot.org

ROAD SYSTEM

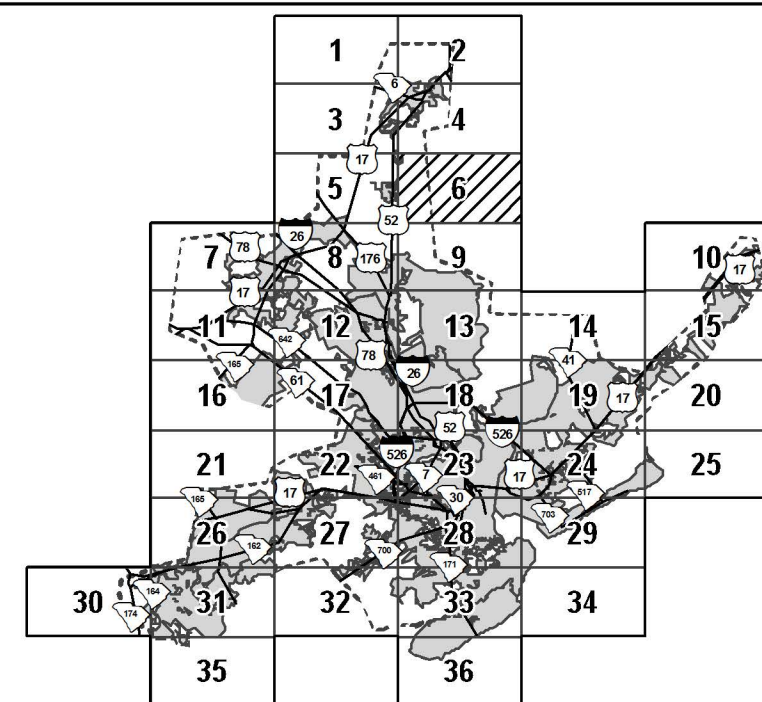

- INTERSTATE - - - - -
- U.S. ROUTE - - - - -
- S.C. ROUTE - - - - -
- SECONDARY ROUTE - - - - -
- EXIT NUMBER - - - - -
- INTERSTATE - - - - -
- U.S. & S.C. - - - - -
- SECONDARY - - - - -
- COUNTY - - - - -
- PRIVATE - - - - -
- RAILROAD - - - - -
- GENERAL HIGHWAY BRIDGE (BETWEEN 20' - 150') - - - - -
- BRIDGES OVER 150' ARE SHOWN AT ACTUAL SCALE

BOUNDARY & HYDROGRAPHY

- NARROW STREAM - - - - -
- WIDE STREAM OR RIVER - - - - -
- RESERVOIR, POND OR LAKE - - - - -
- WETLAND OR MARSH - - - - -
- STATE LINE - - - - -
- COUNTY LINE - - - - -
- INCORPORATED AREA - - - - -
- EXTENT OF LARGE SCALE MAP - - - - -
- MILITARY INSTALLATIONS AND GOVERNMENT INSTITUTIONS - - - - -
- NATIONAL AND STATE FORESTS, STATE PARKS, AND NATIONAL WILDLIFE REFUGES - - - - -

MAP FEATURES

- PARK AND RIDE - - - - -
- ARMORY - - - - -
- CHURCH - - - - -
- CHURCH AND CEMETERY - - - - -
- COURTHOUSE - - - - -
- AIRPORT COMPLETE FACILITIES - - - - -
- SCDOT DISTRICT OFFICE/ MAINTENANCE SHOP - - - - -
- HOSPITAL - - - - -
- SCHOOL - - - - -
- POINT OF INTEREST - - - - -
- CEMETERY - - - - -
- WELCOME CENTER AND REST AREA - - - - -
- AIRPORT LIMITED FACILITIES - - - - -
- TRAFFIC STATION NUMBER.....111
- TRAFFIC COUNT STATION.....





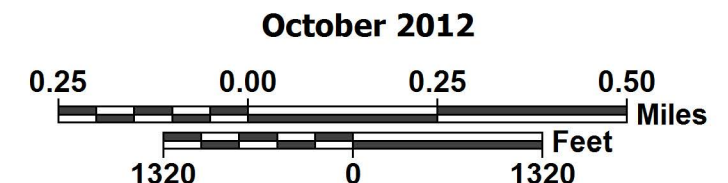
Created Date: 2015 Revised Date:

TRAFFIC COUNT STATIONS

SHEET 7

CHARLESTON URBAN AREA

PREPARED BY THE
SOUTH CAROLINA DEPARTMENT OF TRANSPORTATION
IN COOPERATION WITH THE
U.S. DEPARTMENT OF TRANSPORTATION
FEDERAL HIGHWAY ADMINISTRATION



The South Carolina Department of Transportation makes no representations or warranties, implied or expressed, concerning the accuracy, completeness, reliability, or suitability, for any particular purpose of the information and data contained on this map or any information furnished in connection herewith.

For ordering information, please contact:
South Carolina Department of Transportation
Engineering Publications Sales Office
955 Park Street - Room G-19B
Columbia, SC 29201 (803) 737-4533
E-mail: engrpubsales@scdot.org

For comments concerning this map, please contact:
GIS/Mapping - (803) 737-1677
E-mail: GISMapping@scdot.org

ROAD SYSTEM

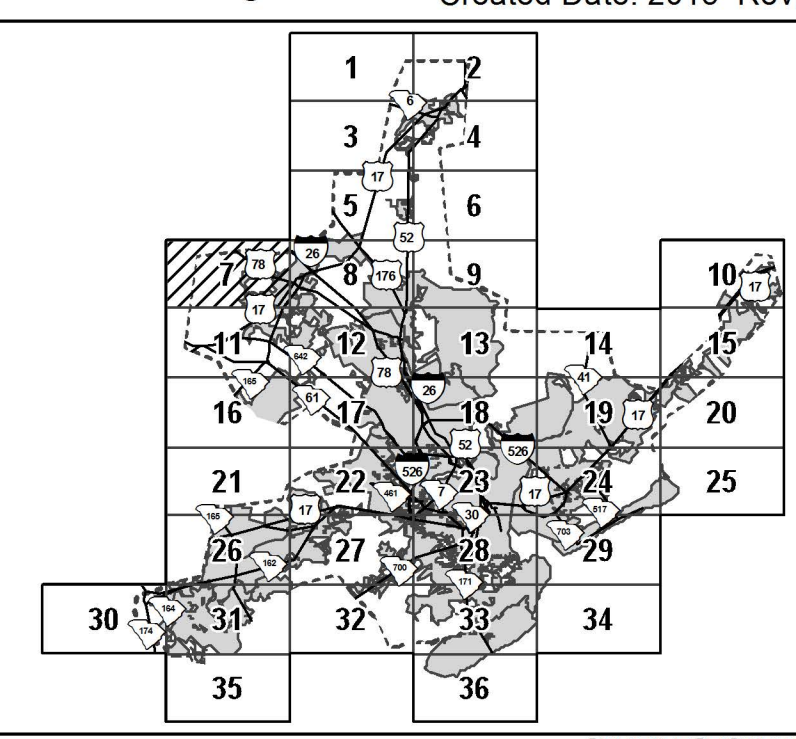
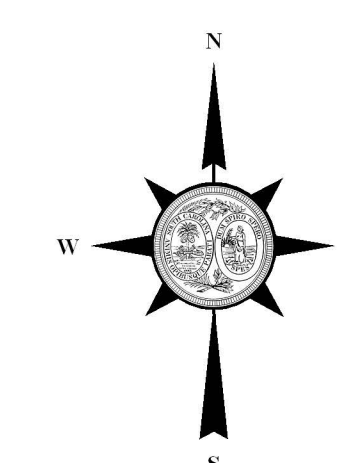
- INTERSTATE - - - - -
- U.S. ROUTE - - - - -
- S.C. ROUTE - - - - -
- SECONDARY ROUTE - - - - -
- EXIT NUMBER - - - - -
- INTERSTATE - - - - -
- U.S. & S.C. - - - - -
- SECONDARY - - - - -
- PAVED - - - - -
- UNPAVED - - - - -
- COUNTY - - - - -
- PRIVATE - - - - -
- RAILROAD - - - - -
- GENERAL HIGHWAY BRIDGE - - - - -
- BRIDGES OVER 150' ARE SHOWN AT ACTUAL SCALE

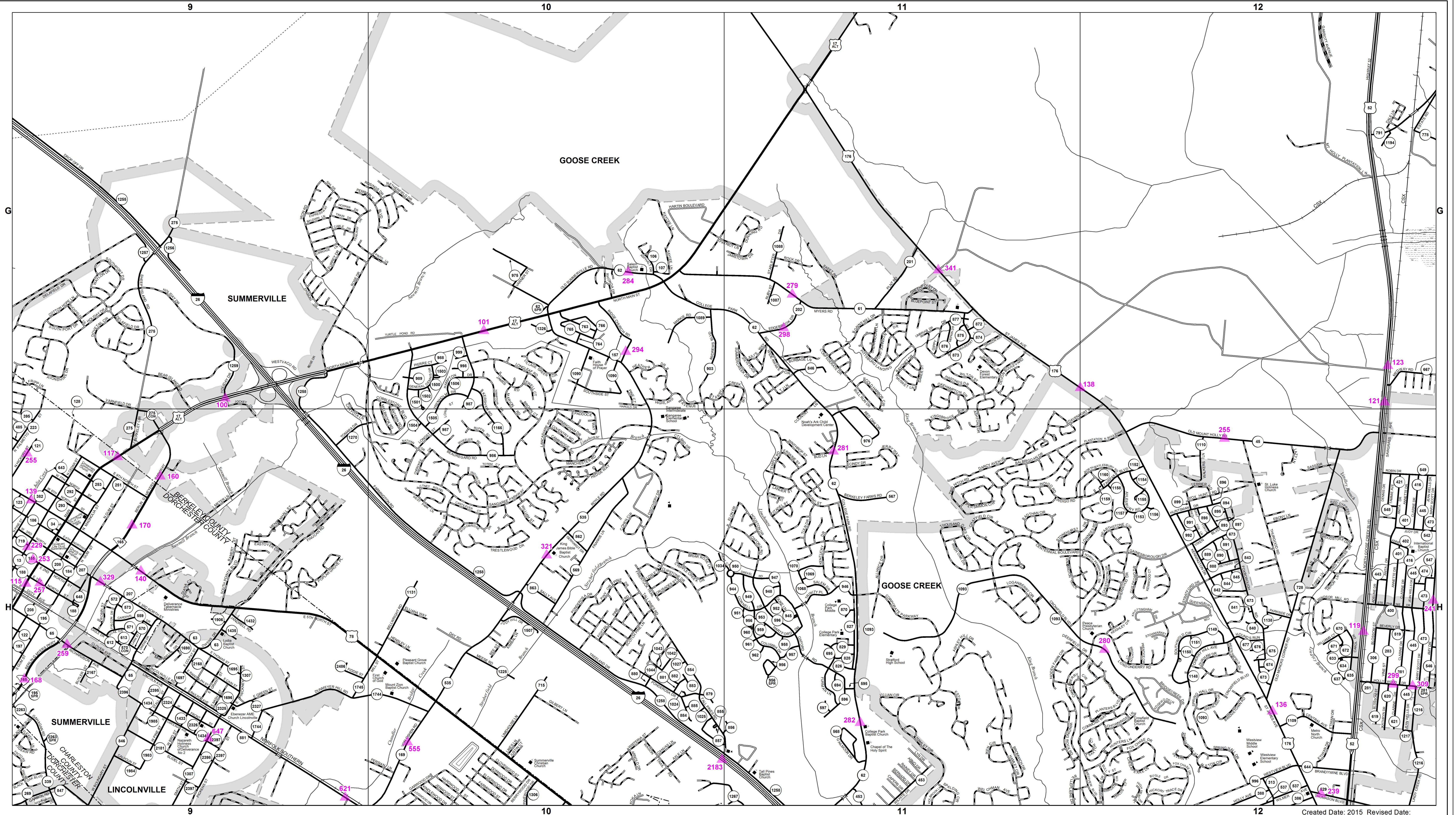
BOUNDARY & HYDROGRAPHY

- NARROW STREAM - - - - -
- WIDE STREAM OR RIVER - - - - -
- RESERVOIR, POND OR LAKE - - - - -
- WETLAND OR MARSH - - - - -
- STATE LINE - - - - -
- COUNTY LINE - - - - -
- INCORPORATED AREA - - - - -
- EXTENT OF LARGE SCALE MAP - - - - -
- MILITARY INSTALLATIONS AND GOVERNMENT INSTITUTIONS - - - - -
- NATIONAL AND STATE FORESTS, STATE PARKS, AND NATIONAL WILDLIFE REFUGES - - - - -

MAP FEATURES

- PARK AND RIDE - - - - -
- ARMORY - - - - -
- CHURCH - - - - -
- CHURCH AND CEMETERY - - - - -
- COURTHOUSE - - - - -
- AIRPORT COMPLETE FACILITIES - - - - -
- SCOT DISTRICT OFFICE / MAINTENANCE SHOP - - - - -
- HOSPITAL - - - - -
- SCHOOL - - - - -
- POINT OF INTEREST - - - - -
- CEMETERY - - - - -
- WELCOME CENTER AND REST AREA - - - - -
- AIRPORT LIMITED FACILITIES - - - - -

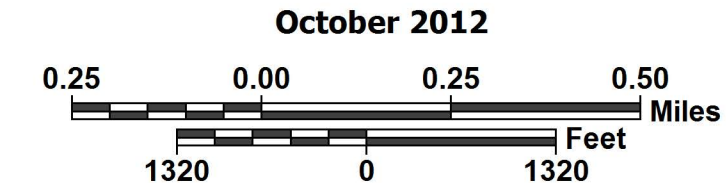




Created Date: 2015 Revised Date:

TRAFFIC COUNT STATIONS
SHEET 8
CHARLESTON URBAN AREA

PREPARED BY THE
SOUTH CAROLINA DEPARTMENT OF TRANSPORTATION
IN COOPERATION WITH THE
U.S. DEPARTMENT OF TRANSPORTATION
FEDERAL HIGHWAY ADMINISTRATION



The South Carolina Department of Transportation makes no representations or warranties, implied or expressed, concerning the accuracy, completeness, reliability, or suitability, for any particular purpose of the information and data contained on this map or any information furnished in connection herewith.

For ordering information, please contact:
South Carolina Department of Transportation
Engineering Publications Sales Office
955 Park Street - Room G-19B
Columbia, SC 29201
E-mail: enrpubsales@scdot.org

For comments concerning this map, please contact:
GIS/Mapping - (803) 737-1677
E-mail: GISMapping@scdot.org

ROAD SYSTEM

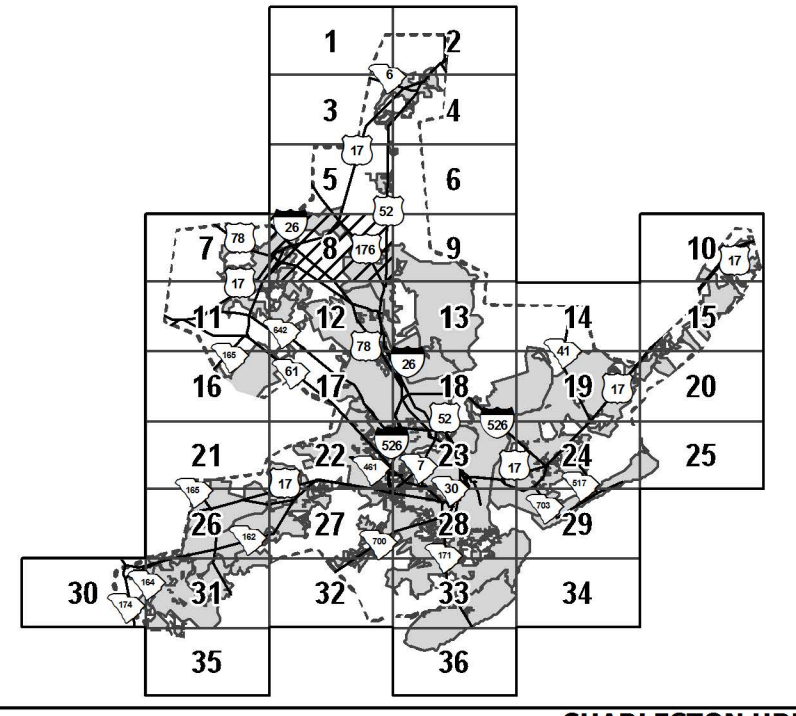

- INTERSTATE - - - - -
- U.S. ROUTE - - - - -
- S.C. ROUTE - - - - -
- SECONDARY ROUTE - - - - -
- EXIT NUMBER - - - - -
- INTERSTATE - - - - -
- U.S. & S.C. - - - - -
- SECONDARY - - - - -
- COUNTY - - - - -
- RAILROAD - - - - -
- GENERAL HIGHWAY BRIDGE - - - - -

BOUNDARY & HYDROGRAPHY

- NARROW STREAM - - - - -
- WIDE STREAM OR RIVER - - - - -
- RESERVOIR, POND OR LAKE - - - - -
- WETLAND OR MARSH - - - - -
- STATE LINE - - - - -
- COUNTY LINE - - - - -
- INCORPORATED AREA - - - - -
- EXTENT OF LARGE SCALE MAP - - - - -
- MILITARY INSTALLATIONS AND GOVERNMENT INSTITUTIONS - - - - -
- NATIONAL AND STATE FORESTS, STATE PARKS, AND NATIONAL WILDLIFE REFUGES - - - - -

MAP FEATURES

- PARK AND RIDE - - - - -
- ARMORY - - - - -
- CHURCH - - - - -
- CHURCH AND CEMETERY - - - - -
- COURTHOUSE - - - - -
- AIRPORT COMPLETE FACILITIES - - - - -
- SCDOT DISTRICT OFFICE / MAINTENANCE SHOP - - - - -
- HOSPITAL - - - - -
- SCHOOL - - - - -
- POINT OF INTEREST - - - - -
- CEMETERY - - - - -
- WELCOME CENTER AND REST AREA - - - - -
- AIRPORT LIMITED FACILITIES - - - - -

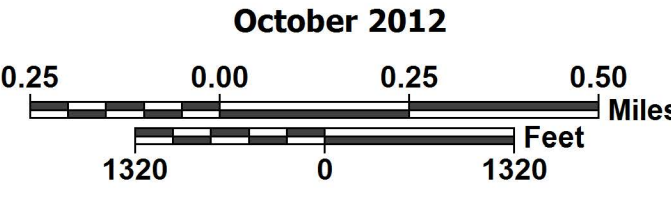




Created Date: 2015 Revised Date:

TRAFFIC COUNT STATIONS
SHEET 9
CHARLESTON URBAN AREA

PREPARED BY THE
SOUTH CAROLINA DEPARTMENT OF TRANSPORTATION
IN COOPERATION WITH THE
U.S. DEPARTMENT OF TRANSPORTATION
FEDERAL HIGHWAY ADMINISTRATION



www.scdot.org

The South Carolina Department of Transportation makes no representations or warranties, implied or expressed, concerning the accuracy, completeness, reliability, or suitability, for any particular purpose of the information and data contained on this map or any information furnished in connection herewith.

For ordering information, please contact:
South Carolina Department of Transportation
Engineering Publications Sales Office
955 Park Street - Room G-19B
Columbia, SC 29201 (803) 737-4533
E-mail: engrpubsales@scdot.org

For comments concerning this map, please contact:
GIS/Mapping - (803) 737-1677
E-mail: GISMapping@scdot.org

ROAD SYSTEM

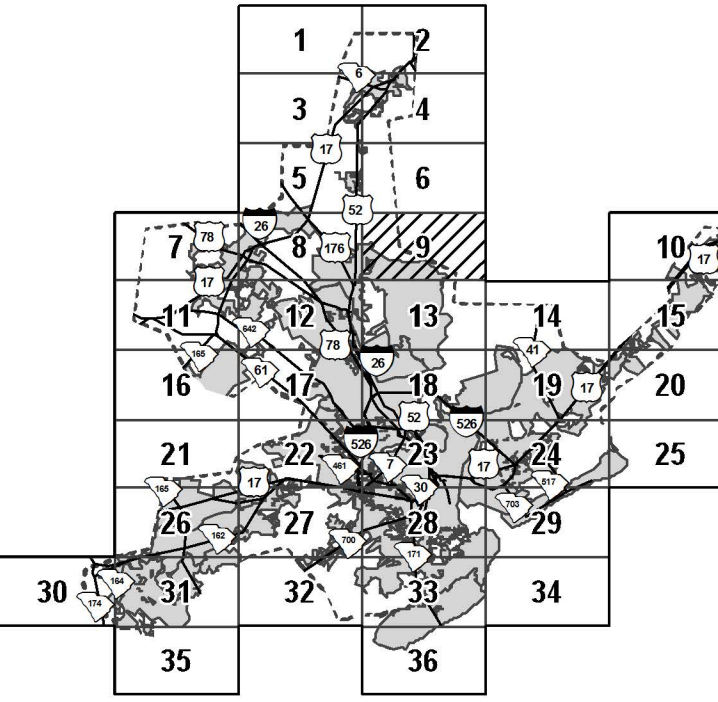

- INTERSTATE - [Symbol]
- U.S. ROUTE - [Symbol]
- S.C. ROUTE - [Symbol]
- SECONDARY ROUTE - [Symbol]
- EXIT NUMBER - [Symbol]
- INTERSTATE - [Symbol]
- U.S. & S.C. - [Symbol]
- SECONDARY - [Symbol]
- COUNTY - [Symbol]
- PRIVATE - [Symbol]
- RAILROAD - [Symbol]
- GENERAL HIGHWAY BRIDGE (BETWEEN 20' - 150') - [Symbol]
- BRIDGES OVER 150' ARE SHOWN AT ACTUAL SCALE

BOUNDARY & HYDROGRAPHY

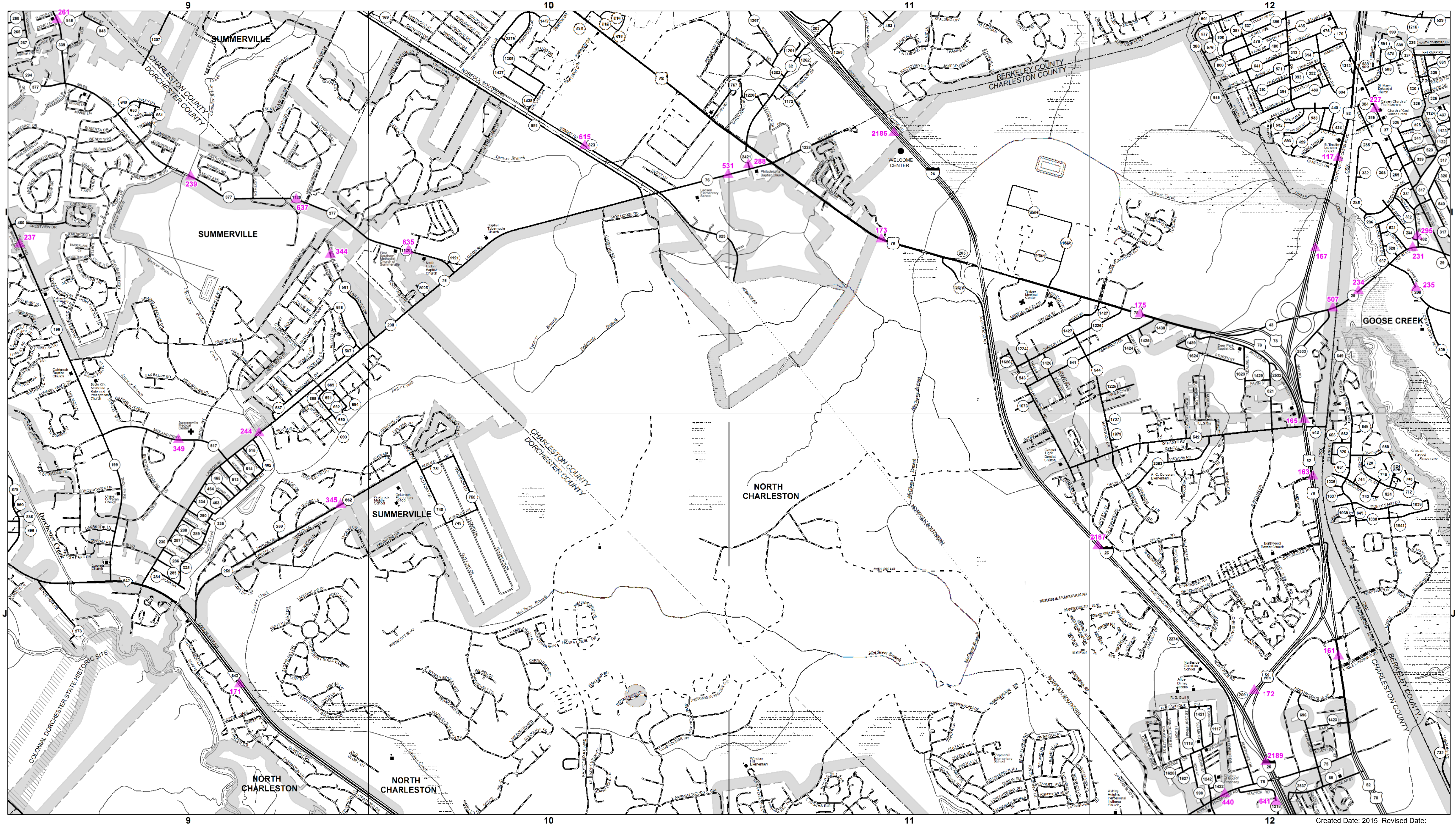
- NARROW STREAM - [Symbol]
- WIDE STREAM OR RIVER - [Symbol]
- RESERVOIR, POND OR LAKE - [Symbol]
- WETLAND OR MARSH - [Symbol]
- STATE LINE - [Symbol]
- COUNTY LINE - [Symbol]
- INCORPORATED AREA - [Symbol]
- EXTENT OF LARGE SCALE MAP - [Symbol]
- MILITARY INSTALLATIONS AND GOVERNMENT INSTITUTIONS - [Symbol]
- NATIONAL AND STATE FORESTS, STATE PARKS, AND NATIONAL WILDLIFE REFUGES - [Symbol]

MAP FEATURES

- PARK AND RIDE - [Symbol]
- ARMORY - [Symbol]
- CHURCH - [Symbol]
- CHURCH AND CEMETERY - [Symbol]
- COURTHOUSE - [Symbol]
- SCDOT DISTRICT OFFICE/ MAINTENANCE SHOP - [Symbol]
- HOSPITAL - [Symbol]
- SCHOOL - [Symbol]
- POINT OF INTEREST - [Symbol]
- CEMETERY - [Symbol]
- WELCOME CENTER AND REST AREA - [Symbol]
- AIRPORT LIMITED FACILITIES - [Symbol]
- AIRPORT COMPLETE FACILITIES - [Symbol]
- TRAFFIC STATION NUMBER - [Symbol]
- TRAFFIC COUNT STATION - [Symbol]



CHARLESTON URBAN AREA SHEET 9

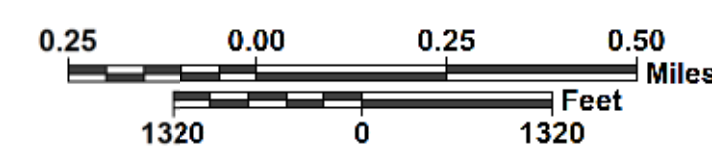


Created Date: 2015 Revised Date:

TRAFFIC COUNT STATIONS
SHEET 12
CHARLESTON URBAN AREA

PREPARED BY THE
SOUTH CAROLINA DEPARTMENT OF TRANSPORTATION
IN COOPERATION WITH THE
U.S. DEPARTMENT OF TRANSPORTATION
FEDERAL HIGHWAY ADMINISTRATION

October 2012





The South Carolina Department of Transportation makes no representations or warranties, implied or expressed, concerning the accuracy, completeness, reliability, or suitability, for any particular purpose of the information and data contained on this map or any information furnished in connection herewith.


For ordering information, please contact:
South Carolina Department of Transportation
Engineering Publications Sales Office
955 Park Street - Room G-19B
Columbia, SC 29201 (803) 737-4533
E-mail: engrpubsales@scdot.org


For comments concerning this map, please contact:
GIS/Mapping - (803) 737-1677
E-mail: GISMapping@scdot.org


ROAD SYSTEM


INTERSTATE 

U.S. ROUTE 

S.C. ROUTE 


SECONDARY ROUTE 


EXIT NUMBER 


INTERSTATE 


U.S. & S.C. { TWO-LANE
MULTI-LANE
DIVIDED
PAVED
UNPAVED

SECONDARY {

COUNTY { PAVED 

PRIVATE 











RAILROAD 

GENERAL HIGHWAY BRIDGE 














(BETWEEN 20' - 150')

BRIDGES OVER 150' ARE SHOWN AT ACTUAL SCALE

BOUNDARY & HYDROGRAPHY

NARROW STREAM	-----	
WIDE STREAM OR RIVER	-----	
RESERVOIR, POND OR LAKE	-----	
WETLAND OR MARSH	-----	
STATE LINE	-----	
COUNTY LINE	-----	
INCORPORATED AREA	-----	
EXTENT OF LARGE SCALE MAP	-----	
MILITARY INSTALLATIONS AND GOVERNMENT INSTITUTIONS	-----	
NATIONAL AND STATE FORESTS, STATE PARKS, AND NATIONAL WILDLIFE REFUGES	-----	

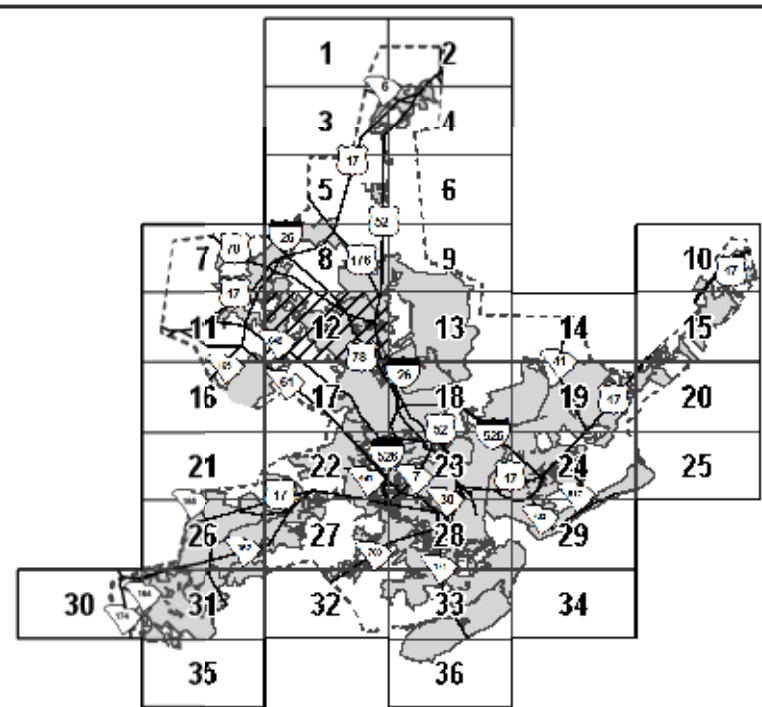
MAP FEATURES

PARK AND RIDE		HOSPITAL	
ARMORY		SCHOOL	
CHURCH		POINT OF INTEREST	
CHURCH AND CEMETERY		CEMETERY	
COURTHOUSE		WELCOME CENTER AND REST AREA	
AIRPORT COMPLETE FACILITIES		AIRPORT LIMITED FACILITIES	
SCDOT DISTRICT OFFICE / MAINTENANCE SHOP			

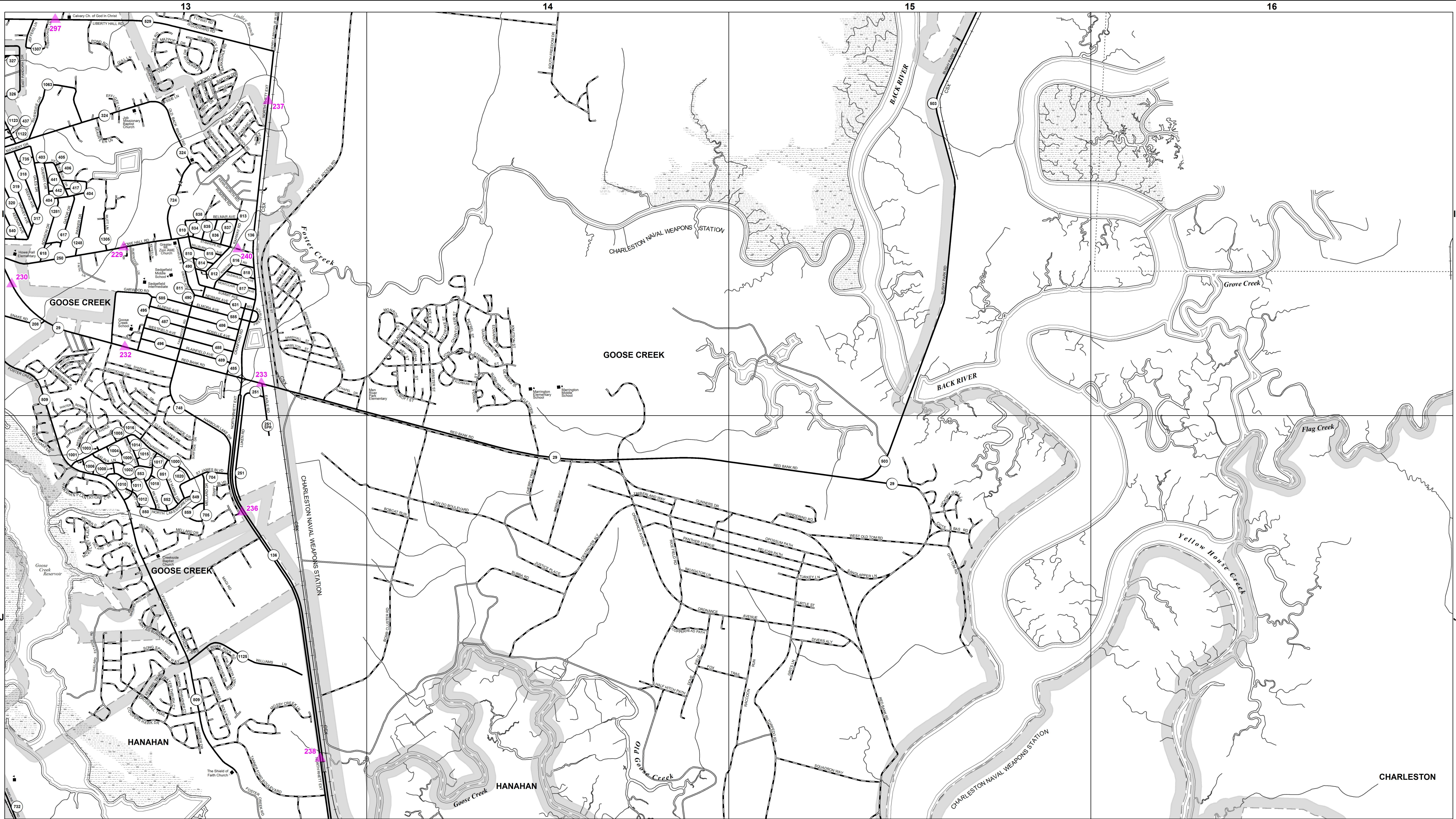
TRAFFIC

STATION NUMBER.....111

TRAFFIC COUNT STATION.....



CHARLESTON URBAN AREA SHEET 12



Created Date: 2015 Revised Date:

TRAFFIC COUNT STATIONS
SHEET 13
CHARLESTON URBAN AREA

PREPARED BY THE
SOUTH CAROLINA DEPARTMENT OF TRANSPORTATION
IN COOPERATION WITH THE
U.S. DEPARTMENT OF TRANSPORTATION
FEDERAL HIGHWAY ADMINISTRATION

October 2012

0.25 0.00 0.25 0.50
1320 0 1320
Feet Miles

SCDOT
www.scdot.org

The South Carolina Department of Transportation makes no representations or warranties, implied or expressed, concerning the accuracy, completeness, reliability, or suitability, for any particular purpose of the information and data contained on this map or any information furnished in connection herewith.

For ordering information, please contact:
South Carolina Department of Transportation
Engineering Publications Sales Office
955 Park Street - Room G-198
Columbia, SC 29201 (803) 737-4533
E-mail: engrpubsales@scdot.org

For comments concerning this map, please contact:
GIS/Mapping - (803) 737-1677
E-mail: GISMapping@scdot.org

ROAD SYSTEM

INTERSTATE 955
U.S. ROUTE 999
S.C. ROUTE 999
SECONDARY ROUTE 999
EXIT NUMBER 999
INTERSTATE 999
U.S. & S.C. 999
SECONDARY 999
COUNTY 999
PRIVATE 999
RAILROAD 999
GENERAL HIGHWAY BRIDGE (BETWEEN 20' - 150') 999
BRIDGES OVER 150' ARE SHOWN AT ACTUAL SCALE

BOUNDARY & HYDROGRAPHY

NARROW STREAM 999
WIDE STREAM OR RIVER 999
RESERVOIR, POND OR LAKE 999
WETLAND OR MARSH 999
STATE LINE 999
COUNTY LINE 999
INCORPORATED AREA 999
EXTENT OF LARGE SCALE MAP 999
MILITARY INSTALLATIONS AND GOVERNMENT INSTITUTIONS 999
NATIONAL AND STATE FORESTS, STATE PARKS, AND NATIONAL WILDLIFE REFUGES 999

MAP FEATURES

PARK AND RIDE 999
ARMORY 999
CHURCH 999
CHURCH AND CEMETERY 999
COURTHOUSE 999
AIRPORT COMPLETE FACILITIES 999
SCDOT DISTRICT OFFICE / MAINTENANCE SHOP 999
HOSPITAL 999
SCHOOL 999
POINT OF INTEREST 999
CEMETERY 999
WELCOME CENTER AND REST AREA 999
AIRPORT LIMITED FACILITIES 999

TRAFFIC

STATION NUMBER 111
TRAFFIC COUNT STATION 111

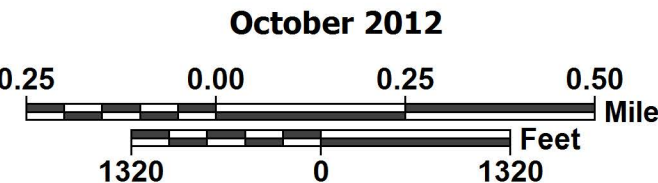
CHARLESTON URBAN AREA SHEET 13



Created Date: 2015 Revised Date:

TRAFFIC COUNT STATIONS
SHEET 14
CHARLESTON URBAN AREA

PREPARED BY THE
SOUTH CAROLINA DEPARTMENT OF TRANSPORTATION
IN COOPERATION WITH THE
U.S. DEPARTMENT OF TRANSPORTATION
FEDERAL HIGHWAY ADMINISTRATION



www.scdot.org

The South Carolina Department of Transportation makes no representations or warranties, implied or expressed, concerning the accuracy, completeness, reliability, or suitability, for any particular purpose of the information and data contained on this map or any information furnished in connection herewith.

For ordering information, please contact:
South Carolina Department of Transportation
Engineering Publications Sales Office
955 Park Street - Room G-198
Columbia, SC 29201 (803) 737-4533
E-mail: engrpubsales@scdot.org

For comments concerning this map, please contact:
GIS/Mapping - (803) 737-1677
E-mail: GISMapping@scdot.org

ROAD SYSTEM

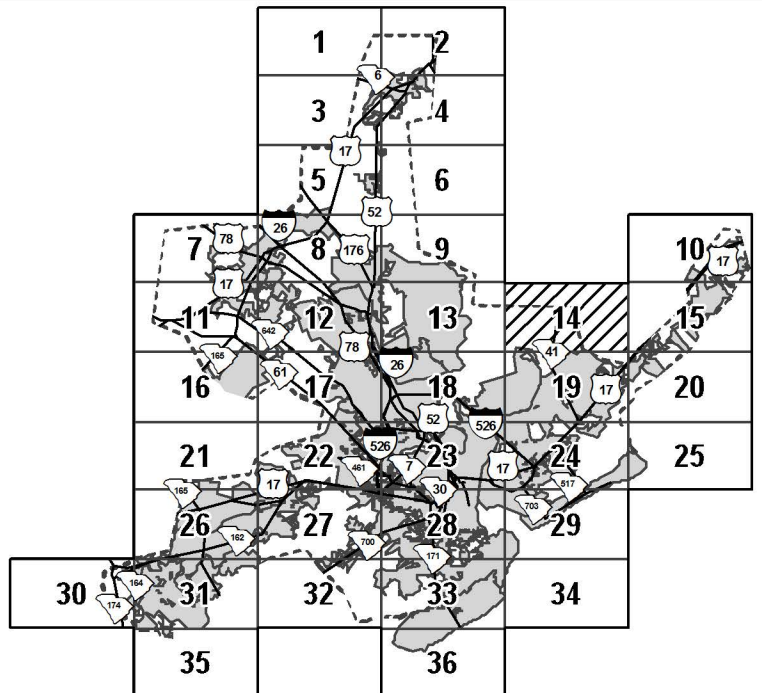

- INTERSTATE - - - - -
- U.S. ROUTE - - - - -
- S.C. ROUTE - - - - -
- SECONDARY ROUTE - - - - -
- EXIT NUMBER - - - - -
- INTERSTATE - - - - -
- U.S. & S.C. - - - - -
- SECONDARY - - - - -
- COUNTY - - - - -
- PRIVATE - - - - -
- RAILROAD - - - - -
- GENERAL HIGHWAY BRIDGE - - - - -

BOUNDARY & HYDROGRAPHY

- NARROW STREAM - - - - -
- WIDE STREAM OR RIVER - - - - -
- RESERVOIR, POND OR LAKE - - - - -
- WETLAND OR MARSH - - - - -
- STATE LINE - - - - -
- COUNTY LINE - - - - -
- INCORPORATED AREA - - - - -
- EXTENT OF LARGE SCALE MAP - - - - -
- MILITARY INSTALLATIONS AND GOVERNMENT INSTITUTIONS - - - - -
- NATIONAL AND STATE FORESTS, STATE PARKS, AND NATIONAL WILDLIFE REFUGES - - - - -

MAP FEATURES

- PARK AND RIDE - - - - -
- ARMORY - - - - -
- CHURCH - - - - -
- CHURCH AND CEMETERY - - - - -
- COURTHOUSE - - - - -
- AIRPORT COMPLETE FACILITIES - - - - -
- SCDOT DISTRICT OFFICE / MAINTENANCE SHOP - - - - -
- HOSPITAL - - - - -
- SCHOOL - - - - -
- POINT OF INTEREST - - - - -
- CEMETERY - - - - -
- WELCOME CENTER AND REST AREA - - - - -
- AIRPORT LIMITED FACILITIES - - - - -
- TRAFFIC STATION NUMBER - - - - -
- TRAFFIC COUNT STATION - - - - -



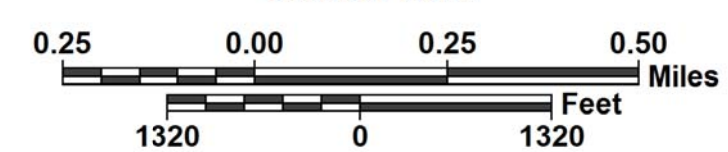


Created Date: 2015 Revised Date:

TRAFFIC COUNT STATIONS
SHEET 18
CHARLESTON URBAN AREA

PREPARED BY THE
SOUTH CAROLINA DEPARTMENT OF TRANSPORTATION
IN COOPERATION WITH THE
U.S. DEPARTMENT OF TRANSPORTATION
FEDERAL HIGHWAY ADMINISTRATION

October 2012





The South Carolina Department of Transportation makes no representations or warranties, implied or expressed, concerning the accuracy, completeness, reliability, or suitability, for any particular purpose of the information and data contained on this map or any information furnished in connection herewith.


For ordering information, please contact:
South Carolina Department of Transportation
Engineering Publications Sales Office
955 Park Street - Room G-19B
Columbia, SC 29201 (803) 737-4533
E-mail: enrpubsales@scdot.org


For comments concerning this map, please contact:
GIS/Mapping - (803) 737-1677
E-mail: GISMapping@scdot.org


ROAD SYSTEM


INTERSTATE 




U.S. ROUTE 



S.C. ROUTE 



SECONDARY ROUTE 


EXIT NUMBER 


INTERSTATE 


U.S. & S.C. { TWO-LANE 
 { MULTI-LANE 
 { DIVIDED 

SECONDARY { PAVED 
 { UNPAVED 

COUNTY { PAVED 
 { UNPAVED 











PRIVATE 

RAILROAD 














GENERAL HIGHWAY BRIDGE
(BETWEEN 20' - 150') 

BRIDGES OVER 150' ARE SHOWN AT ACTUAL SCALE

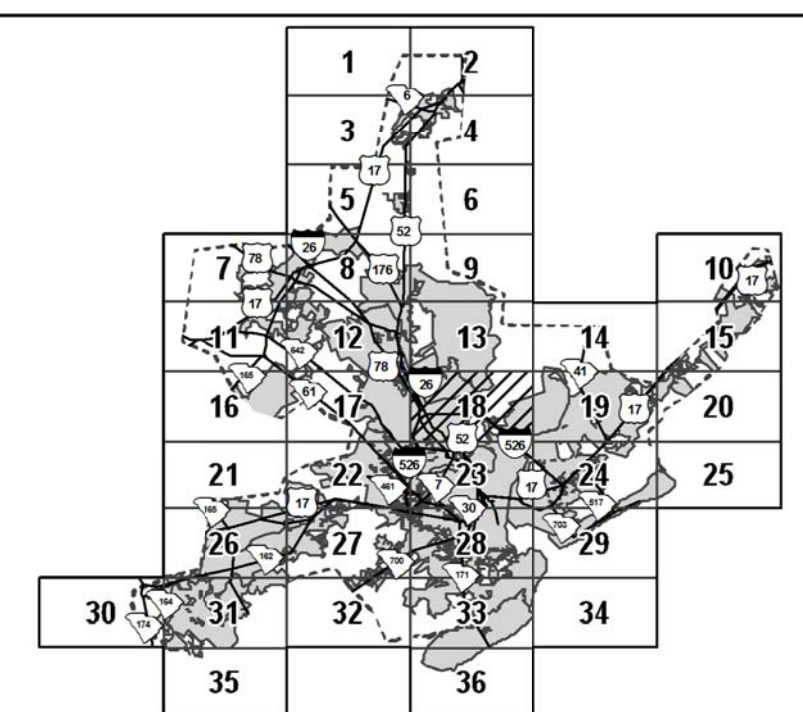

BOUNDARY & HYDROGRAPHY

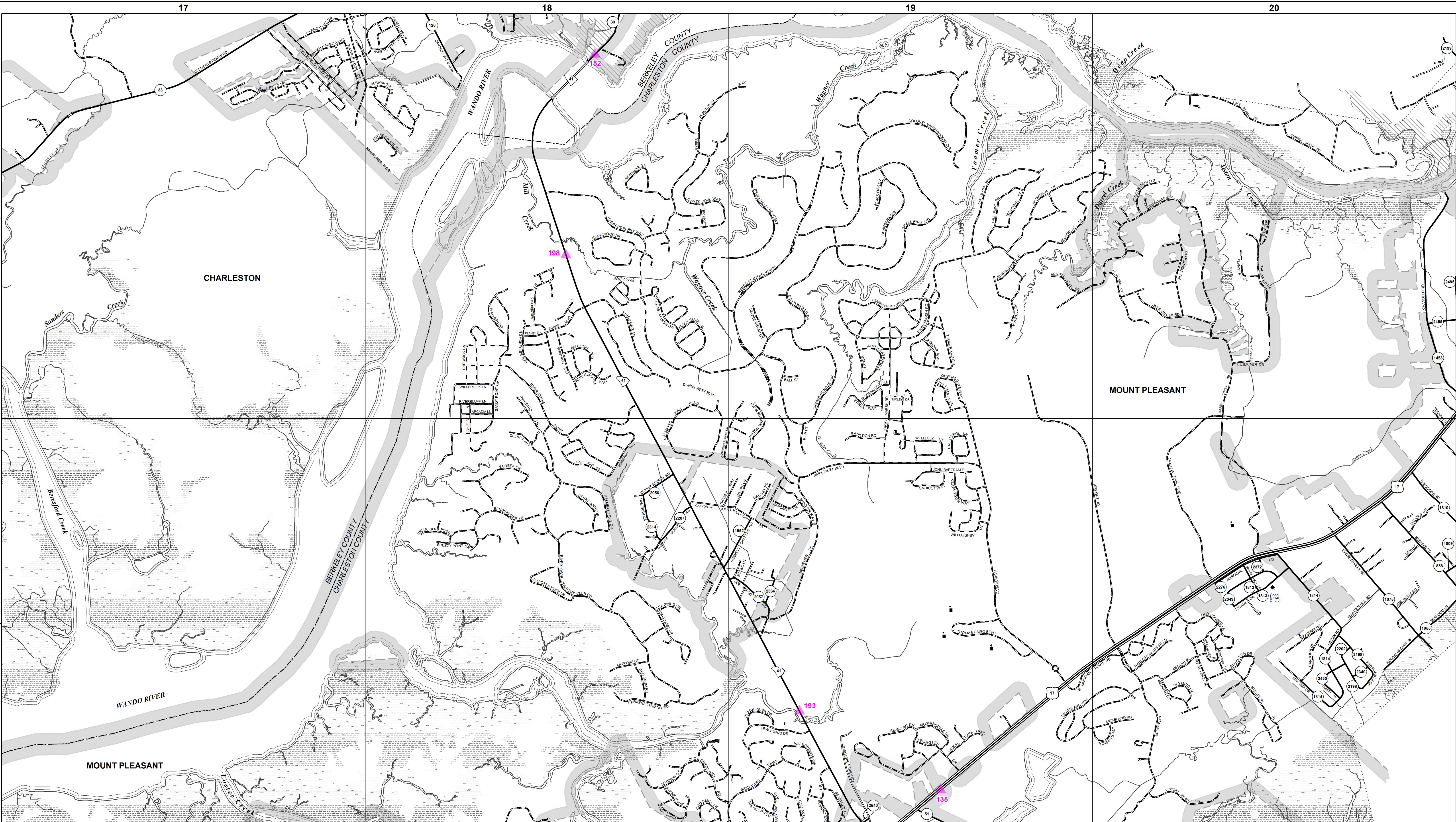
NARROW STREAM -	-----	
WIDE STREAM OR RIVER -	=====	
RESERVOIR, POND OR LAKE -	-----	
WETLAND OR MARSH -	-----	
STATE LINE -	-----	
COUNTY LINE -	-----	
INCORPORATED AREA -	-----	
EXTENT OF LARGE SCALE MAP -	-----	
MILITARY INSTALLATIONS AND GOVERNMENT INSTITUTIONS -	-----	
NATIONAL AND STATE FORESTS, STATE PARKS, AND NATIONAL WILDLIFE REFUGES	-----	

MAP FEATURES

PARK AND RIDE -- 	HOSPITAL ----- 
ARMORY ----- 	SCHOOL ----- 
CHURCH ----- 	POINT OF INTEREST-- 
CHURCH AND CEMETERY ----- 	CEMETERY ----- 
COURTHOUSE ----- 	WELCOME CENTER -- 
AIRPORT COMPLETE FACILITIES ----- 	AIRPORT LIMITED FACILITIES ----- 
SCDOT DISTRICT OFFICE / MAINTENANCE SHOP ----- 	

TRAFFIC
STATION NUMBER.....111
TRAFFIC COUNT STATION.....

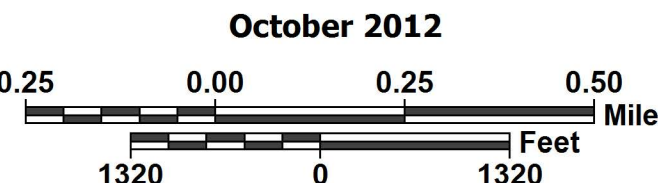




Created Date: 2015 Revised Date:

TRAFFIC COUNT STATIONS
SHEET 19
CHARLESTON URBAN AREA

PREPARED BY THE
SOUTH CAROLINA DEPARTMENT OF TRANSPORTATION
IN COOPERATION WITH THE
U.S. DEPARTMENT OF TRANSPORTATION
FEDERAL HIGHWAY ADMINISTRATION



www.scdot.org

The South Carolina Department of Transportation makes no representations or warranties, implied or expressed, concerning the accuracy, completeness, reliability, or suitability, for any particular purpose of the information and data contained on this map or any information furnished in connection herewith.

For ordering information, please contact:
South Carolina Department of Transportation
Engineering Publications Sales Office
955 Park Street - Room G-198
Columbia, SC 29201 (803) 737-4533
E-mail: engrpubsales@scdot.org

For comments concerning this map, please contact:
GIS/Mapping - (803) 737-1677
E-mail: GISMapping@scdot.org

ROAD SYSTEM

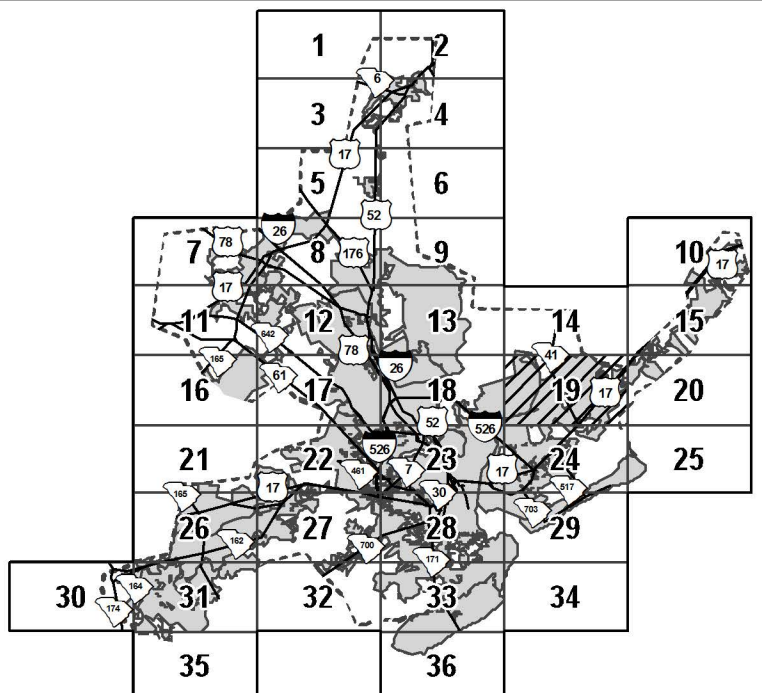

- INTERSTATE - - - - - 999
- U.S. ROUTE - - - - - 999
- S.C. ROUTE - - - - - 999
- SECONDARY ROUTE - - - - - 9999
- EXIT NUMBER - - - - - 999
- INTERSTATE - - - - - 999
- U.S. & S.C. - - - - - 999
- SECONDARY - - - - - 9999
- COUNTY - - - - - 9999
- PRIVATE - - - - - 9999
- RAILROAD - - - - - 9999
- GENERAL HIGHWAY BRIDGE - - - - - 9999
- (BETWEEN 20' - 150')
- BRIDGES OVER 150' ARE SHOWN AT ACTUAL SCALE

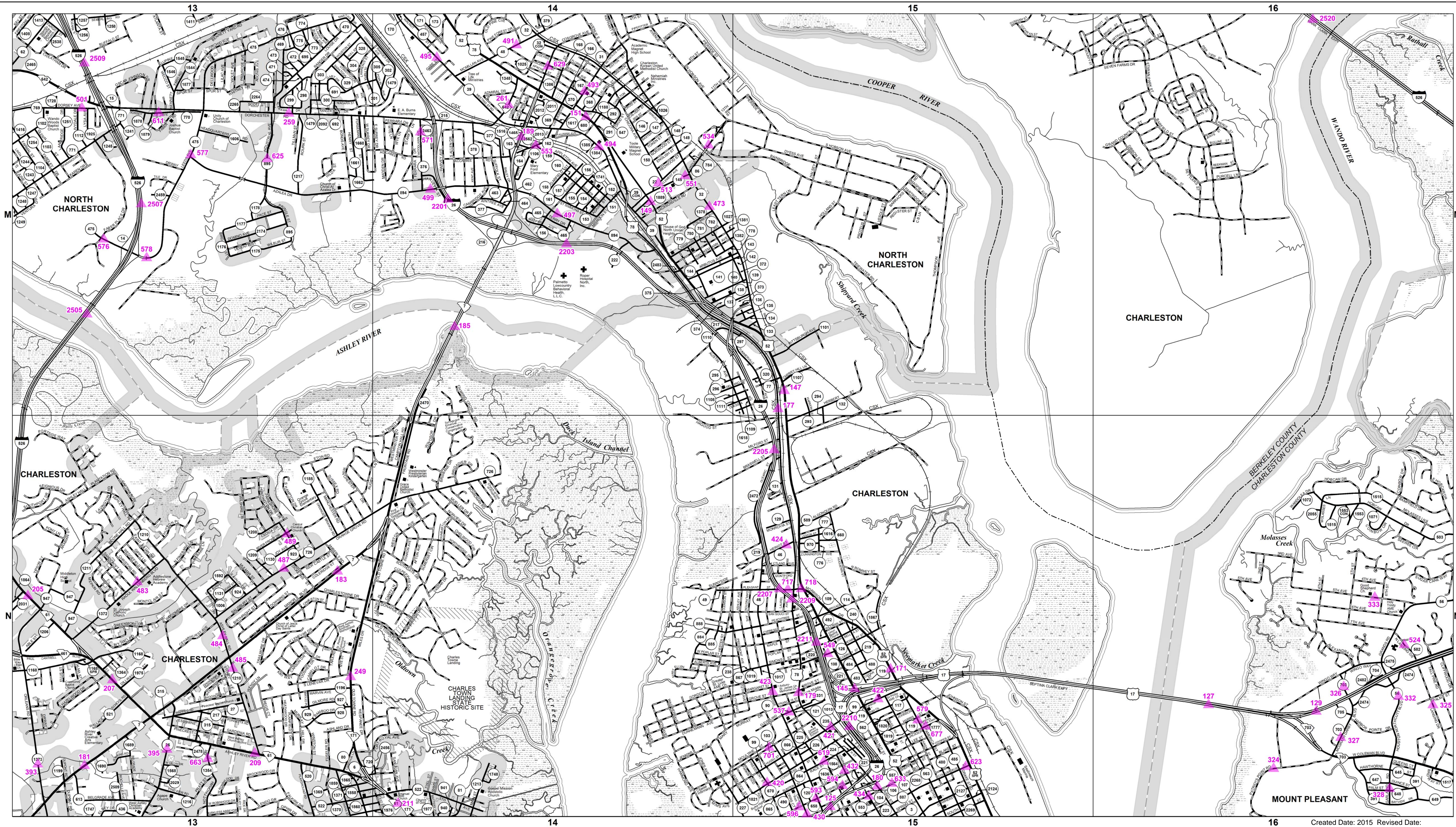
BOUNDARY & HYDROGRAPHY

- NARROW STREAM - - - - -
- WIDE STREAM OR RIVER - - - - -
- RESERVOIR, POND OR LAKE - - - - -
- WETLAND OR MARSH - - - - -
- STATE LINE - - - - -
- COUNTY LINE - - - - -
- INCORPORATED AREA - - - - -
- EXTENT OF LARGE SCALE MAP - - - - -
- MILITARY INSTALLATIONS AND GOVERNMENT INSTITUTIONS - - - - -
- NATIONAL AND STATE FORESTS, STATE PARKS, AND NATIONAL WILDLIFE REFUGES - - - - -

MAP FEATURES

- PARK AND RIDE - - - - -
- ARMORY - - - - -
- CHURCH - - - - -
- CHURCH AND CEMETERY - - - - -
- COURTHOUSE - - - - -
- AIRPORT COMPLETE FACILITIES - - - - -
- SCDOT DISTRICT OFFICE / MAINTENANCE SHOP - - - - -
- HOSPITAL - - - - -
- SCHOOL - - - - -
- POINT OF INTEREST - - - - -
- CEMETERY - - - - -
- WELCOME CENTER AND REST AREA - - - - -
- AIRPORT LIMITED FACILITIES - - - - -
- TRAFFIC STATION NUMBER - - - - - 111
- TRAFFIC COUNT STATION - - - - - 111





Created Date: 2015 Revised Date:

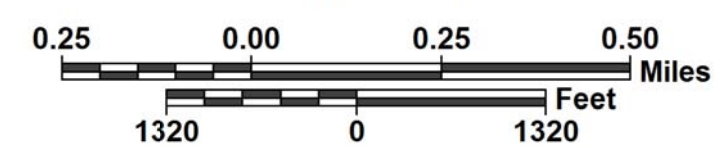
TRAFFIC COUNT STATIONS

SHEET 23

CHARLESTON URBAN AREA

PREPARED BY THE
SOUTH CAROLINA DEPARTMENT OF TRANSPORTATION
IN COOPERATION WITH THE
U.S. DEPARTMENT OF TRANSPORTATION
FEDERAL HIGHWAY ADMINISTRATION

October 2012



















The South Carolina Department of Transportation makes no representations or warranties, implied or expressed, concerning the accuracy, completeness, reliability, or suitability, for any particular purpose of the information and data contained on this map or any information furnished in connection herewith.

For ordering information, please contact:
South Carolina Department of Transportation
Engineering Publications Sales Office
955 Park Street - Room G-19B
Columbia, SC 29201 (803) 737-4533
E-mail: engrpubsales@scdot.org

For comments concerning this map, please contact:
GIS/Mapping - (803) 737-1677
E-mail: GISMapping@scdot.org














ROAD SYSTEM

INTERSTATE	-----	
U.S. ROUTE	-----	
S.C. ROUTE	-----	
SECONDARY ROUTE	-----	
EXIT NUMBER	-----	
INTERSTATE		
U.S. & S.C.	<div> <div>TWO-LANE</div> <div>MULTI-LANE</div> <div>DIVIDED</div> </div>	  
SECONDARY	<div> <div>PAVED</div> <div>UNPAVED</div> </div>	 
COUNTY	<div> <div>PAVED</div> <div>UNPAVED</div> </div>	 
PRIVATE		
RAILROAD		
GENERAL HIGHWAY BRIDGE		
(BETWEEN 20' - 150')		
BRIDGES OVER 150' ARE SHOWN AT ACTUAL SCALE		

BOUNDARY & HYDROGRAPHY

NARROW STREAM - - - - -	
WIDE STREAM OR RIVER - - - - -	
RESERVOIR, POND OR LAKE	
WETLAND OR MARSH - - - - -	
STATE LINE - - - - -	
COUNTY LINE - - - - -	
INCORPORATED AREA	
EXTENT OF LARGE SCALE MAP	
MILITARY INSTALLATIONS AND GOVERNMENT INSTITUTIONS	
NATIONAL AND STATE FORESTS, STATE PARKS, AND NATIONAL WILDLIFE REFUGES	

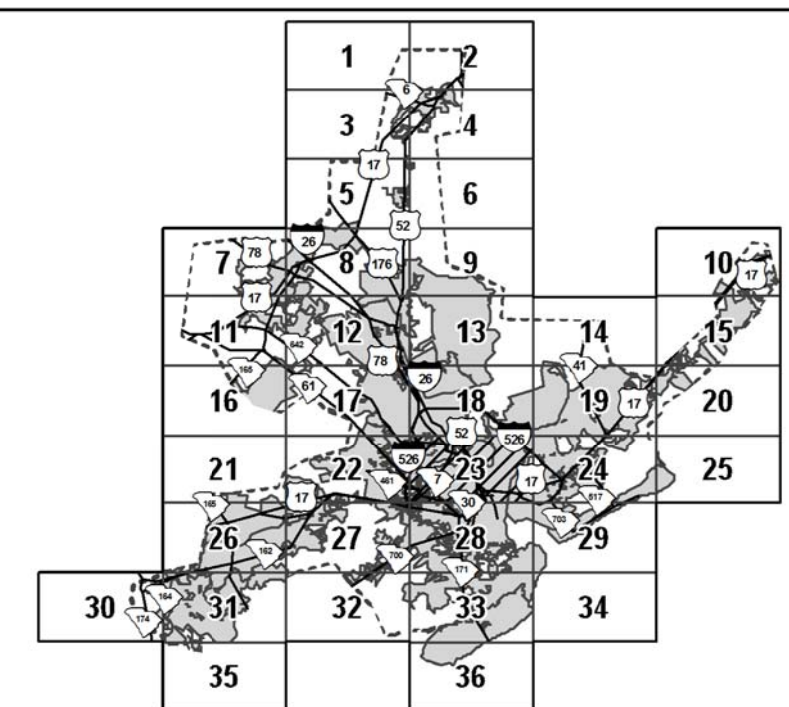
MAP FEATURES

PARK AND RIDE		HOSPITAL	
ARMORY		SCHOOL	
CHURCH		POINT OF INTEREST	
CHURCH AND CEMETERY		CEMETERY	
COURTHOUSE		WELCOME CENTER AND REST AREA	
AIRPORT COMPLETE FACILITIES		AIRPORT LIMITED FACILITIES	
SCDOT DISTRICT OFFICE / MAINTENANCE SHOP			

TRAFFIC

STATION NUMBER.....111

TRAFFIC COUNT STATION.....



CHARLESTON URBAN AREA SHEET 23