
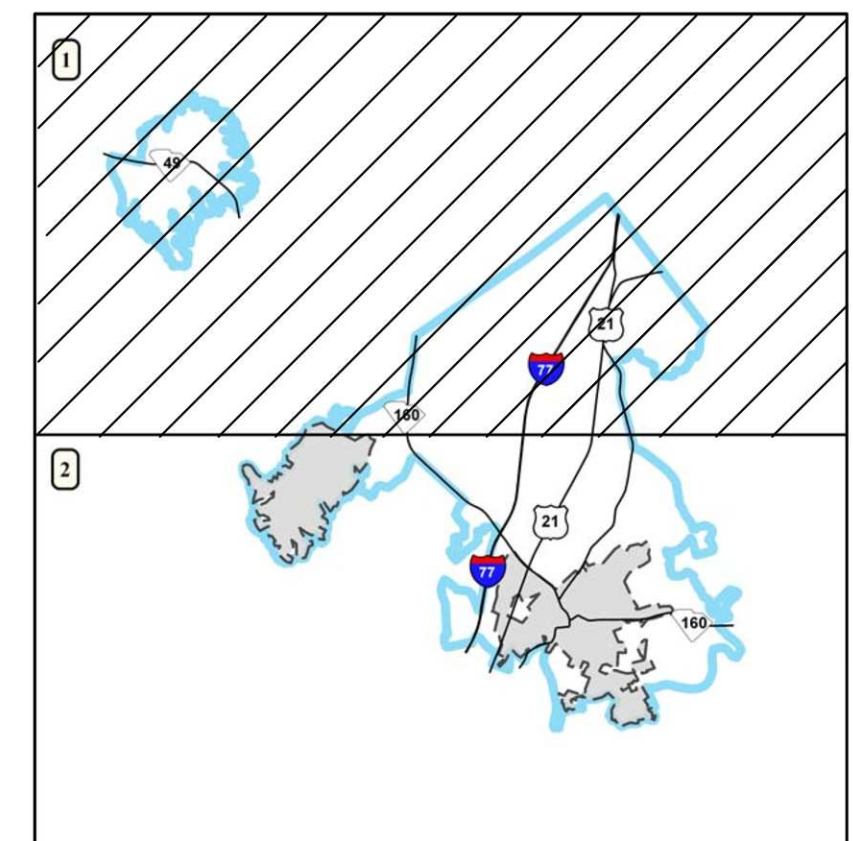
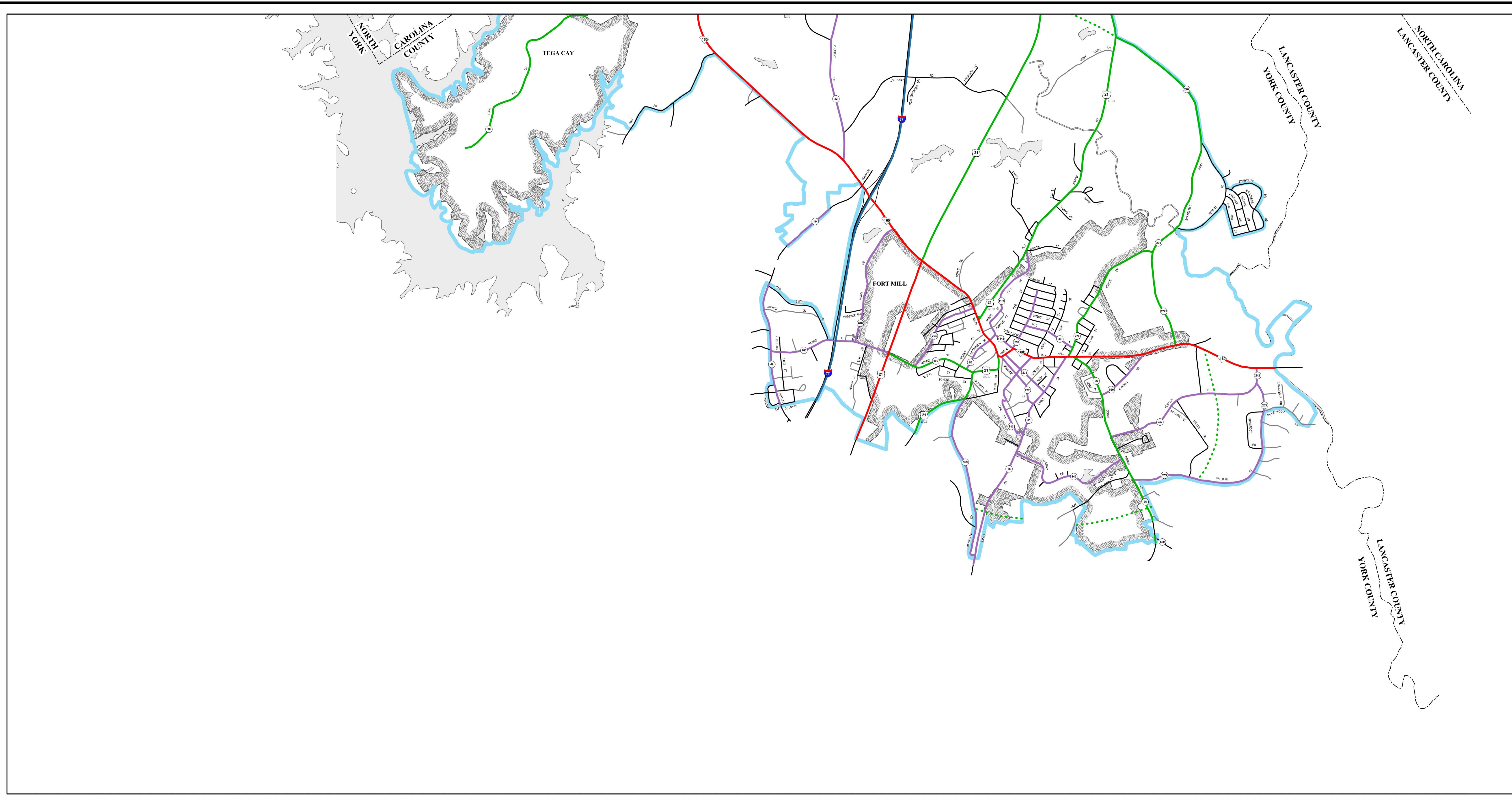


FUNCTIONAL CLASSIFICATION
CHARLOTTE URBANIZED AREA
SHEET 1
 YORK COUNTY
 PREPARED BY
SOUTH CAROLINA DEPARTMENT OF TRANSPORTATION
 IN COOPERATION WITH
U.S. DEPARTMENT OF TRANSPORTATION
FEDERAL HIGHWAY ADMINISTRATION
 JUNE 2006

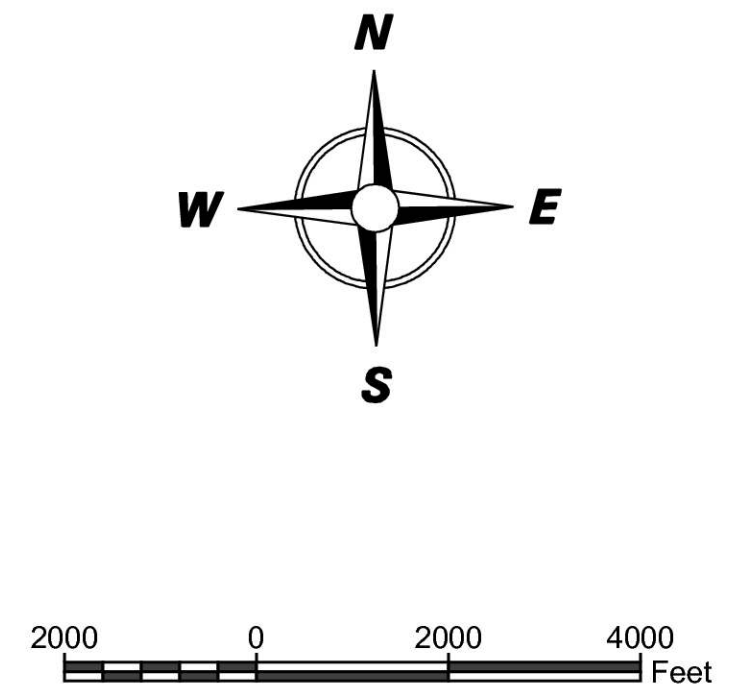


FUNCTIONAL CLASSIFICATION		TRANSPORTATION		OTHER FEATURES	
	Interstates		State Maintained Roads		Rivers & Lakes
	Freeways / Expressways		Other Roads		Urban Area
	Principal Arterials		I-		Municipal Areas
	Minor Arterials		US		County Boundary
	Collectors		SC		
	Proposed Routes (Shown Dashed in color of Functional Classification)		S-		





FUNCTIONAL CLASSIFICATION
CHARLOTTE URBANIZED AREA
 SHEET 2
 YORK COUNTY
 PREPARED BY
SOUTH CAROLINA DEPARTMENT OF TRANSPORTATION
 IN COOPERATION WITH
U.S. DEPARTMENT OF TRANSPORTATION
FEDERAL HIGHWAY ADMINISTRATION
 JUNE 2006



FUNCTIONAL CLASSIFICATION		TRANSPORTATION		OTHER FEATURES	
	Interstates		State Maintained Roads		Rivers & Lakes
	Freeways / Expressways		Other Roads		Urban Area
	Principal Arterials		I-		Municipal Areas
	Minor Arterials		US		County Boundary
	Collectors		SC		
	Proposed Routes (Shown Dashed in color of Functional Classification)		S-		

