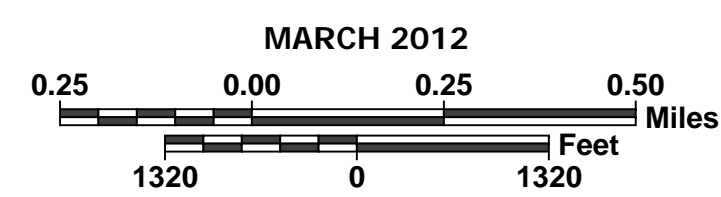


**General Highway System**  
**SHEET 1**  
**COLUMBIA URBAN AREA**

PREPARED BY THE  
 SOUTH CAROLINA DEPARTMENT OF TRANSPORTATION  
 IN COOPERATION WITH THE  
 U.S. DEPARTMENT OF TRANSPORTATION  
 FEDERAL HIGHWAY ADMINISTRATION



The South Carolina Department of Transportation makes no representations or warranties, implied or expressed, concerning the accuracy, completeness, reliability, or suitability, for any particular purpose of the information and data contained on this map or any information furnished in connection herewith.

For ordering information, please contact:  
 South Carolina Department of Transportation  
 Engineering Publications Sales Office  
 955 Park Street - Room G-19B  
 Columbia, SC 29201 (803) 737-4533  
 E-mail: engrpubsales@scdot.org

For comments concerning this map, please contact:  
 GIS/Mapping - (803) 737-1677  
 E-mail: GISMapping@scdot.org

**ROAD SYSTEM**

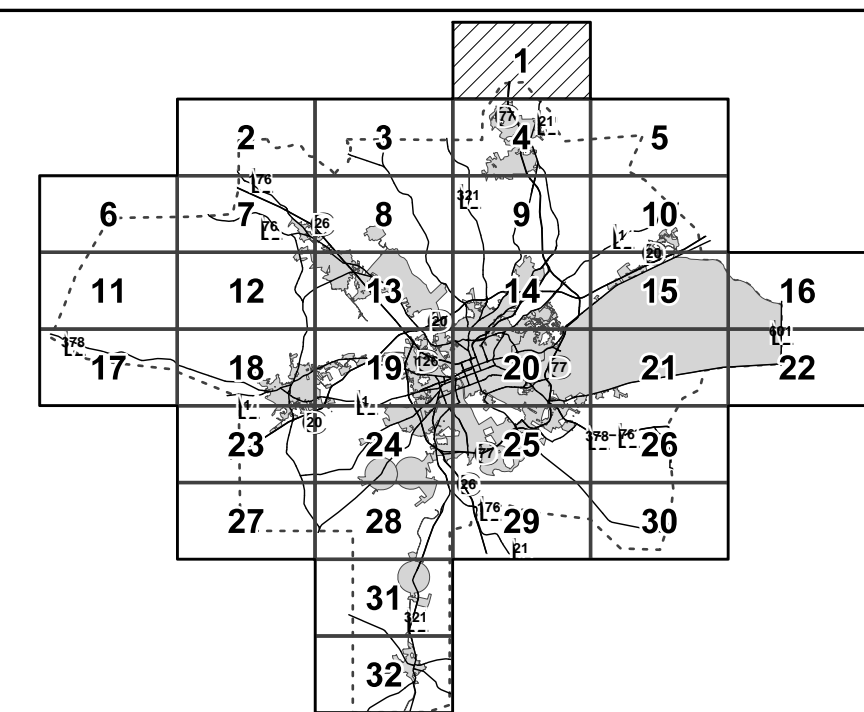

- INTERSTATE - - - - - 999
- U.S. ROUTE - - - - - 999
- S.C. ROUTE - - - - - 999
- SECONDARY ROUTE - - - - - 9999
- EXIT NUMBER - - - - - 999
- INTERSTATE - - - - - 999
- U.S. & S.C. - - - - -
- TWO-LANE - - - - -
- MULTI-LANE - - - - -
- DIVIDED - - - - -
- PAVED - - - - -
- UNPAVED - - - - -
- SECONDARY - - - - -
- PAVED - - - - -
- UNPAVED - - - - -
- COUNTY - - - - -
- PAVED - - - - -
- UNPAVED - - - - -
- PRIVATE - - - - -
- RAILROAD - - - - -
- GENERAL HIGHWAY BRIDGE  
 (BETWEEN 20' - 150') - - - - -
- BRIDGES OVER 150' SHOWN ACTUAL LENGTH

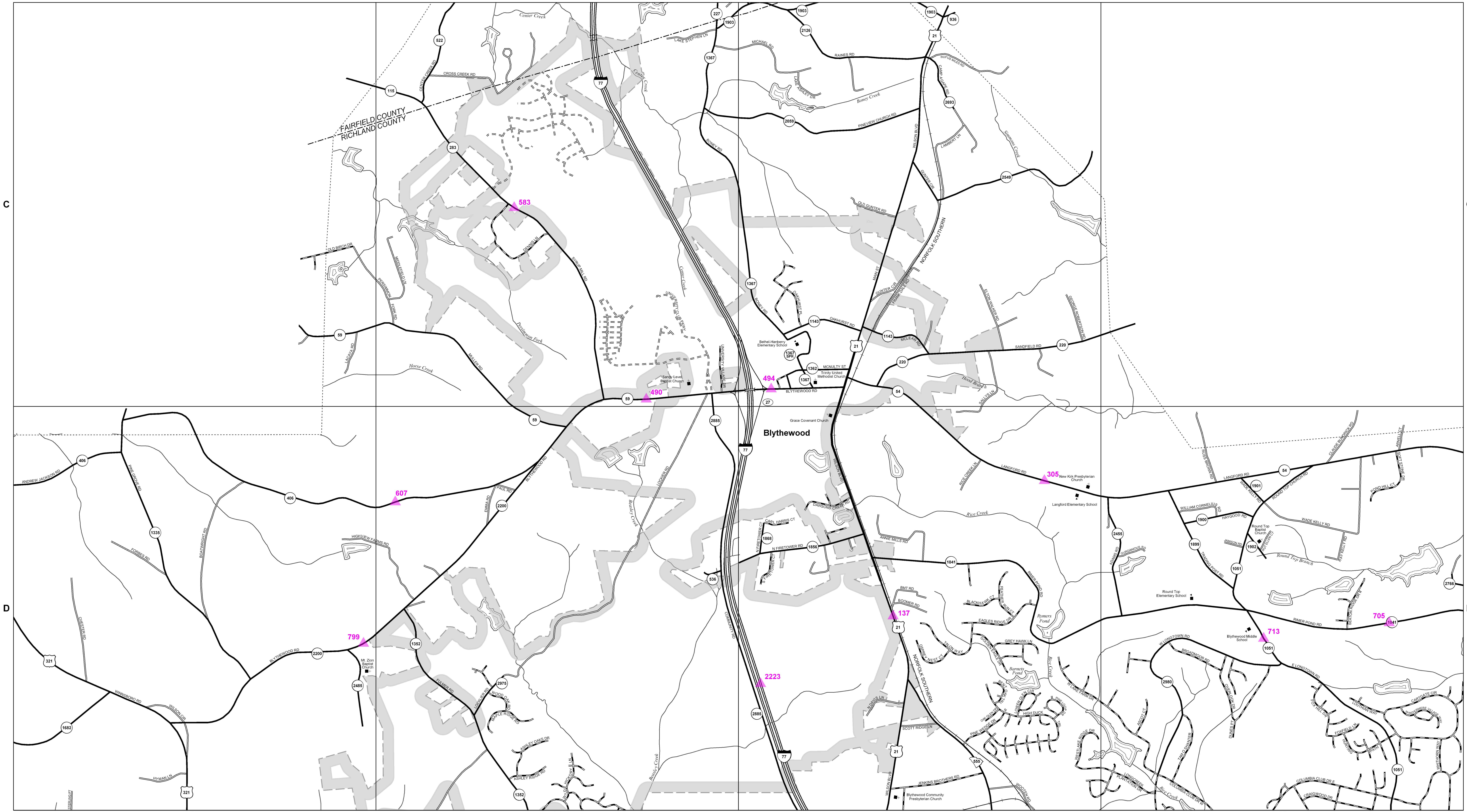
**BOUNDARY & HYDROGRAPHY**

- NARROW STREAM - - - - -
- WIDE STREAM OR RIVER - - - - -
- RESERVOIR, POND OR LAKE - - - - -
- WETLAND OR MARSH - - - - -
- STATE LINE - - - - -
- COUNTY LINE - - - - -
- INCORPORATED AREA - - - - -
- EXTENT OF LARGE SCALE MAP - - - - -
- MILITARY INSTALLATIONS AND  
 GOVERNMENT INSTITUTIONS - - - - -
- NATIONAL AND STATE FORESTS,  
 STATE PARKS, AND NATIONAL  
 WILDLIFE REFUGES - - - - -

**MAP FEATURES**

- PARK AND RIDE - - - - -
- ARMORY - - - - -
- CHURCH - - - - -
- CHURCH AND CEMETERY - - - - -
- COURTHOUSE - - - - -
- AIRPORT COMPLETE FACILITIES - - - - -
- SCDOT DISTRICT OFFICE / MAINTENANCE SHOP - - - - -
- HOSPITAL - - - - -
- SCHOOL - - - - -
- POINT OF INTEREST - - - - -
- CEMETERY - - - - -
- WELCOME CENTER AND REST AREA - - - - -
- AIRPORT LIMITED FACILITIES - - - - -

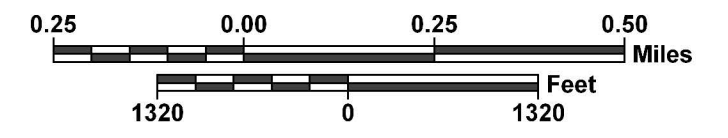




**TRAFFIC FLOW MAP**  
**SHEET 4**  
**COLUMBIA URBAN AREA**

PREPARED BY THE  
**SOUTH CAROLINA DEPARTMENT OF TRANSPORTATION**  
 IN COOPERATION WITH THE  
**U.S. DEPARTMENT OF TRANSPORTATION**  
 FEDERAL HIGHWAY ADMINISTRATION

**MARCH 2012**



The South Carolina Department of Transportation makes no representations or warranties, implied or expressed, concerning the accuracy, completeness, reliability, or suitability, for any particular purpose of the information and data contained on this map or any information furnished in connection herewith.

For ordering information, please contact:  
 South Carolina Department of Transportation  
 Engineering Publications Sales Office  
 955 Park Street - Room G-19B  
 Columbia, SC 29201 (803) 737-4533  
 E-mail: engrpubsales@scdot.org

For comments concerning this map, please contact:  
 GIS/Mapping - (803) 737-1677  
 E-mail: GISMapping@scdot.org

**ROAD SYSTEM**

- INTERSTATE - [Symbol]
- U.S. ROUTE - [Symbol]
- S.C. ROUTE - [Symbol]
- SECONDARY ROUTE - [Symbol]
- EXIT NUMBER - [Symbol]
- INTERSTATE - [Symbol]
- U.S. & S.C. - [Symbol]
- SECONDARY - [Symbol]
- COUNTY - [Symbol]
- PRIVATE - [Symbol]
- RAILROAD - [Symbol]
- GENERAL HIGHWAY BRIDGE (BETWEEN 20' - 150') - [Symbol]
- BRIDGES OVER 150' SHOWN ACTUAL LENGTH

**BOUNDARY & HYDROGRAPHY**

- NARROW STREAM - [Symbol]
- WIDE STREAM OR RIVER - [Symbol]
- RESERVOIR, POND OR LAKE - [Symbol]
- WETLAND OR MARSH - [Symbol]
- STATE LINE - [Symbol]
- COUNTY LINE - [Symbol]
- INCORPORATED AREA - [Symbol]
- EXTENT OF LARGE SCALE MAP - [Symbol]
- MILITARY INSTALLATIONS AND GOVERNMENT INSTITUTIONS - [Symbol]
- NATIONAL AND STATE FORESTS, STATE PARKS, AND NATIONAL WILDLIFE REFUGES - [Symbol]

**MAP FEATURES**

- PARK AND RIDE - [Symbol]
- ARMORY - [Symbol]
- CHURCH - [Symbol]
- CHURCH AND CEMETERY - [Symbol]
- COURTHOUSE - [Symbol]
- AIRPORT COMPLETE FACILITIES - [Symbol]
- AIRPORT LIMITED FACILITIES - [Symbol]
- SCDOT DISTRICT OFFICE / MAINTENANCE SHOP - [Symbol]
- HOSPITAL - [Symbol]
- SCHOOL - [Symbol]
- POINT OF INTEREST - [Symbol]
- CEMETERY - [Symbol]
- WELCOME CENTER - AND REST AREA - [Symbol]

**TRAFFIC**

- STATION NUMBER - [Symbol] 111
- TRAFFIC COUNT STATION - [Symbol]

