


Created Date: 2015 Revised Date:

TRAFFIC FLOW MAP
SHEET 6
COLUMBIA URBAN AREA

PREPARED BY THE
SOUTH CAROLINA DEPARTMENT OF TRANSPORTATION
 IN COOPERATION WITH THE
U.S. DEPARTMENT OF TRANSPORTATION
 FEDERAL HIGHWAY ADMINISTRATION



The South Carolina Department of Transportation makes no representations or warranties, implied or expressed, concerning the accuracy, completeness, reliability, or suitability, for any particular purpose of the information and data contained on this map or any information furnished in connection herewith.

For ordering information, please contact:
 South Carolina Department of Transportation
 Engineering Publications Sales Office
 955 Park Street - Room G-19B
 Columbia, SC 29201 (803) 737-4533
 E-mail: engrpubsales@scdot.org

For comments concerning this map, please contact:
 GIS/Mapping - (803) 737-1677
 E-mail: GISMapping@scdot.org

ROAD SYSTEM

- INTERSTATE
- U.S. ROUTE
- S.C. ROUTE
- SECONDARY ROUTE
- EXIT NUMBER
- INTERSTATE
- U.S. & S.C.
- SECONDARY
- COUNTY
- PRIVATE
- RAILROAD
- GENERAL HIGHWAY BRIDGE (BETWEEN 20' - 100')
- BRIDGES OVER 100' SHOWN ACTUAL LENGTH

BOUNDARY & HYDROGRAPHY

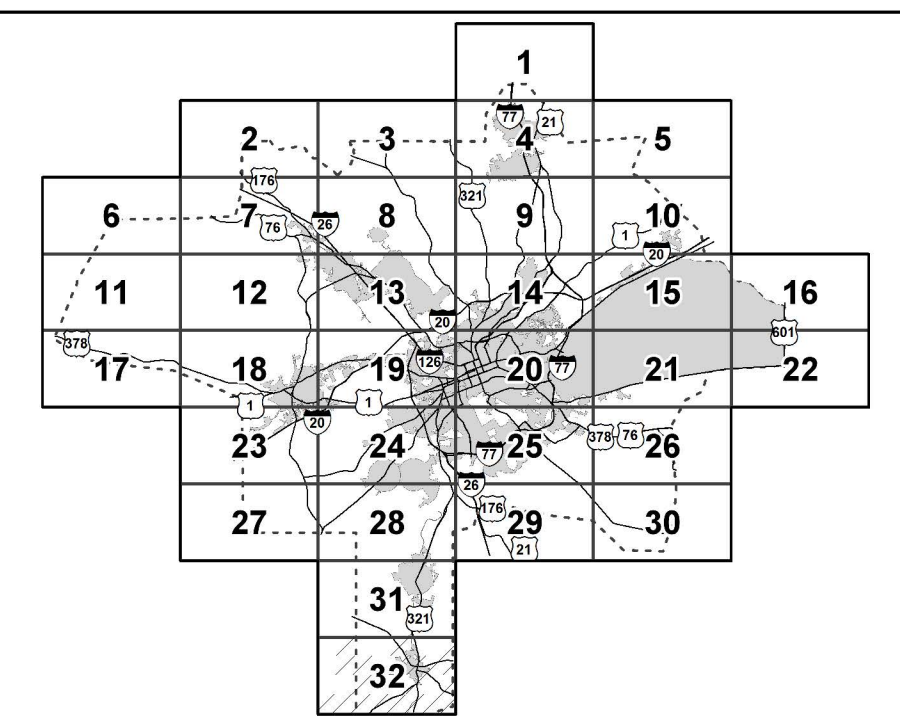

- NARROW STREAM
- WIDE STREAM OR RIVER
- RESERVOIR, POND OR LAKE
- WETLAND OR MARSH
- STATE LINE
- COUNTY LINE
- INCORPORATED AREA
- EXTENT OF LARGE SCALE MAP
- MILITARY INSTALLATIONS AND GOVERNMENT INSTITUTIONS
- NATIONAL AND STATE FORESTS, STATE PARKS, AND NATIONAL WILDLIFE REFUGES

MAP FEATURES

- PARK AND RIDE
- ARMORY
- CHURCH
- CHURCH AND CEMETERY
- COURTHOUSE
- AIRPORT COMPLETE FACILITIES
- AIRPORT LIMITED FACILITIES
- SCDOT DISTRICT OFFICE / MAINTENANCE SHOP
- HOSPITAL
- SCHOOL
- POINT OF INTEREST
- CEMETERY
- WELCOME CENTER AND REST AREA

TRAFFIC

- STATION NUMBER 111
- TRAFFIC COUNT STATION



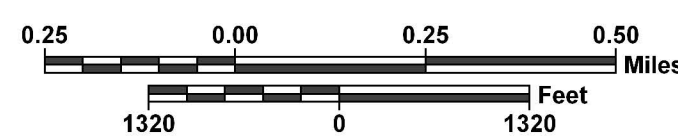


Created Date: 2015 Revised Date:

TRAFFIC FLOW MAP
SHEET 11
COLUMBIA URBAN AREA

PREPARED BY THE
SOUTH CAROLINA DEPARTMENT OF TRANSPORTATION
 IN COOPERATION WITH THE
U.S. DEPARTMENT OF TRANSPORTATION
FEDERAL HIGHWAY ADMINISTRATION

MARCH 2012



www.scdot.org

The South Carolina Department of Transportation makes no representations or warranties, implied or expressed, concerning the accuracy, completeness, reliability, or suitability, for any particular purpose of the information and data contained on this map or any information furnished in connection herewith.

For ordering information, please contact:
 South Carolina Department of Transportation
 Engineering Publications Sales Office
 955 Park Street - Room G-19B
 Columbia, SC 29201 (803) 737-4533
 E-mail: engrpubsales@scdot.org

For comments concerning this map, please contact:
 GIS/Mapping - (803) 737-1677
 E-mail: GISMapping@scdot.org

ROAD SYSTEM

- INTERSTATE - - - - -
- U.S. ROUTE - - - - -
- S.C. ROUTE - - - - -
- SECONDARY ROUTE - - - - -
- EXIT NUMBER - - - - -
- INTERSTATE - - - - -
- U.S. & S.C. - - - - -
- SECONDARY - - - - -
- COUNTY - - - - -
- PRIVATE - - - - -
- RAILROAD - - - - -
- GENERAL HIGHWAY BRIDGE - - - - -
- BRIDGES OVER 150' SHOWN ACTUAL LENGTH

BOUNDARY & HYDROGRAPHY

- NARROW STREAM - - - - -
- WIDE STREAM OR RIVER - - - - -
- RESERVOIR, POND OR LAKE - - - - -
- WETLAND OR MARSH - - - - -
- STATE LINE - - - - -
- COUNTY LINE - - - - -
- INCORPORATED AREA - - - - -
- EXTENT OF LARGE SCALE MAP - - - - -
- MILITARY INSTALLATIONS AND GOVERNMENT INSTITUTIONS - - - - -
- NATIONAL AND STATE FORESTS, STATE PARKS, AND NATIONAL WILDLIFE REFUGES - - - - -

MAP FEATURES

- PARK AND RIDE - - - - -
- ARMORY - - - - -
- CHURCH - - - - -
- COURTHOUSE - - - - -
- AIRPORT COMPLETE FACILITIES - - - - -
- SCDOT DISTRICT OFFICE / MAINTENANCE SHOP - - - - -
- HOSPITAL - - - - -
- SCHOOL - - - - -
- POINT OF INTEREST - - - - -
- CEMETERY - - - - -
- WELCOME CENTER AND REST AREA - - - - -
- AIRPORT LIMITED FACILITIES - - - - -

TRAFFIC

- STATION NUMBER - - - - - 111
- TRAFFIC COUNT STATION - - - - -

