

General Highway System TOWN OF COWARD FLORENCE COUNTY

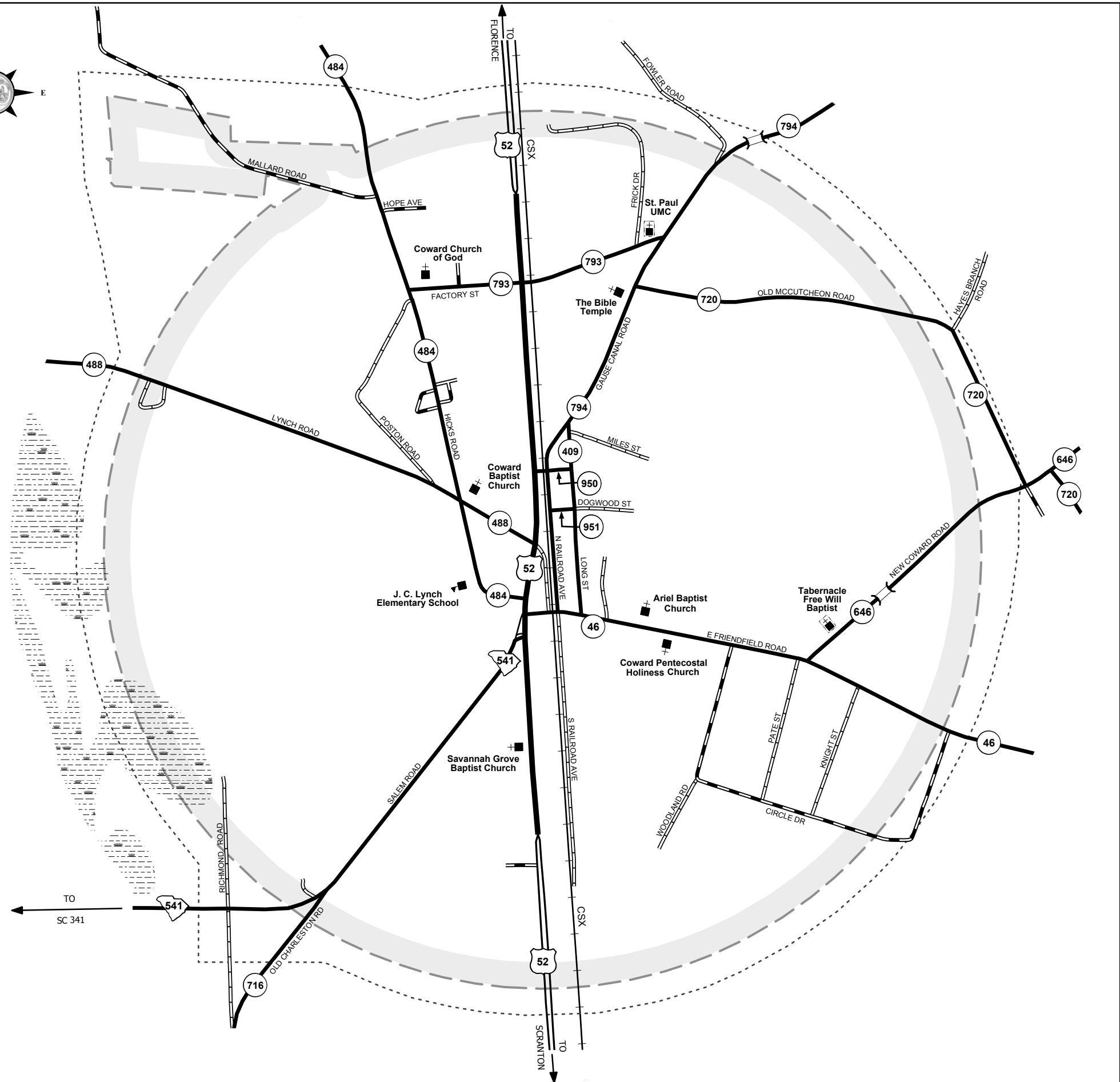

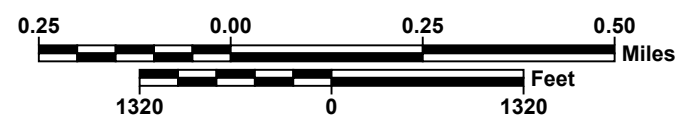
PREPARED BY THE
SOUTH CAROLINA DEPARTMENT OF TRANSPORTATION
IN COOPERATION WITH THE
U.S. DEPARTMENT OF TRANSPORTATION
FEDERAL HIGHWAY ADMINISTRATION

MAY 2017

For ordering information, please contact:
South Carolina Department of Transportation
Engineering Publications Sales Office
955 Park Street - Room 122
Columbia, SC 29201 (803) 737-4533
E-mail: engrpubsales@scdot.org

For comments concerning this map, please contact:
GIS/Mapping - (803) 737-3103
E-mail: gismapping@scdot.org

The South Carolina Department of Transportation makes no representations or warranties, implied or expressed, concerning the accuracy, completeness, reliability, or suitability, for any particular purpose of the information and data contained on this map or any information furnished in connection herewith.



ROAD SYSTEM

- INTERSTATE
- U.S. ROUTE
- S.C. ROUTE
- SECONDARY ROUTE
- EXIT NUMBER
- INTERSTATE
- MULTI-LANE HIGHWAY
- TWO-LANE HIGHWAY
- DIVIDED HIGHWAY OR ROAD
- UNPAVED HIGHWAY
- PAVED COUNTY
- UNPAVED COUNTY
- PRIVATE
- RAILROAD
- GENERAL HIGHWAY BRIDGE
BETWEEN 20' - 150'
- BRIDGES OVER 150' ARE SHOWN AT ACTUAL SCALE

BOUNDARY & HYDROGRAPHY

- NARROW STREAM
- WIDE STREAM OR RIVER
- RESERVOIR, POND OR LAKE
- WETLAND OR MARSH
- STATE LINE
- COUNTY LINE
- INCORPORATED AREA
- EXTENT OF LARGE SCALE MAP
- MILITARY INSTALLATIONS AND
GOVERNMENT INSTITUTIONS
- NATIONAL AND STATE FORESTS,
STATE PARKS, AND NATIONAL
WILDLIFE REFUGES

MAP FEATURES

- PARK AND RIDE
- ARMORY
- CHURCH
- CEMETERY
- CHURCH AND
CEMETERY
- AIRPORT COMPLETE
FACILITIES
- SCDOT DISTRICT OFFICE /
MAINTENANCE SHOP
- HOSPITAL
- SCHOOL
- POINT OF INTEREST
- COURTHOUSE
- WELCOME CENTER
AND REST AREA
- AIRPORT LIMITED
FACILITIES