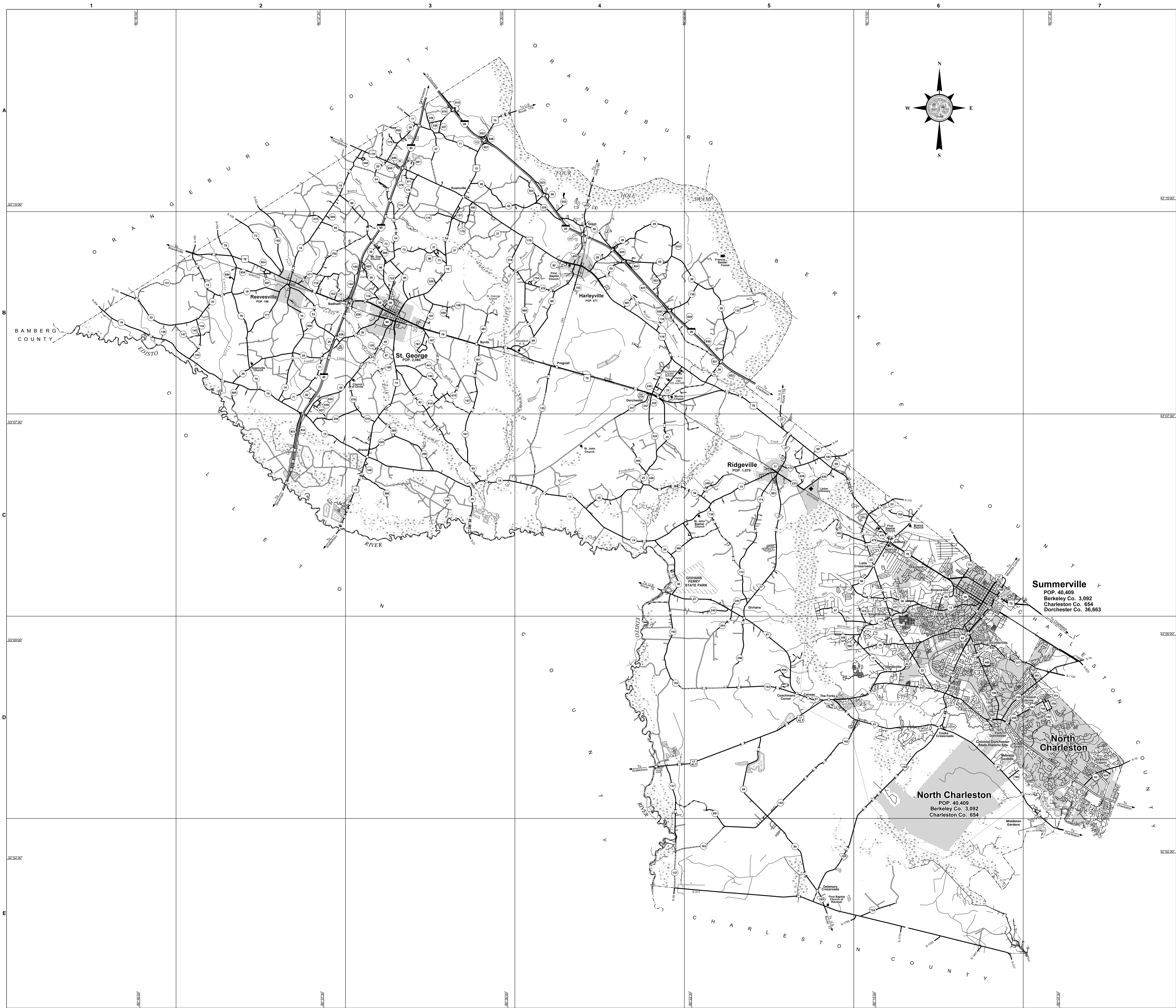


STATE MANDATED ROAD INDEX

US HIGHWAYS
15 A3,B,C
17 A3,B,C
19 A3,B,C,D

SEC. HIGHWAYS
27 A3
28 A3,B,C
29 A3,B,C,D
30 A3,B,C,D

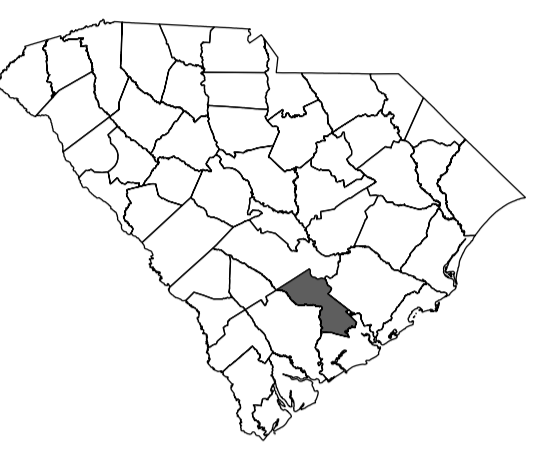
Table listing road indices and their corresponding road names, organized by road type (US Highways, Sec. Highways, etc.) and road number.



General Highway System DORCHESTER COUNTY South Carolina

PREPARED BY THE
SOUTH CAROLINA DEPARTMENT OF TRANSPORTATION
IN COOPERATION WITH THE
U.S. DEPARTMENT OF TRANSPORTATION
FEDERAL HIGHWAY ADMINISTRATION

JULY 2016

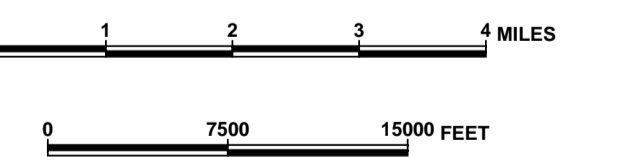


SIGNIFICANT FACTS
EST. 1897
NAMED FOR DORCHESTER, MASSACHUSETTS
COUNTY POPULATION 2010 CENSUS 136,555
COUNTY AREA IN SQUARE MILES 575

For ordering information, please contact:
South Carolina Department of Transportation
Engineering Publications Sales Office
955 Park Street - Room 122
Columbia, SC 29201 (803) 737-4533
E-mail: engrpubsales@scdot.org

For comments concerning this map, please contact:
GIS/Mapping - (803) 737-3103

ROAD SYSTEM
Legend for road types: Interstate, US Route, Secondary Road, etc.
BOUNDARIES
Legend for county, city, and town boundaries.
HYDROGRAPHY
Legend for rivers, streams, and water bodies.
CITIES AND TOWNS
Legend for city and town symbols.
MAP FEATURES
Legend for schools, hospitals, and other landmarks.
NHS
National Highway System symbol.



The South Carolina Department of Transportation makes no representations or warranties, implied or expressed, concerning the accuracy, completeness, reliability, or suitability, for any particular purpose of the information and data contained on this map or any information furnished in connection herewith.