





**Functional Classification
SHEET 1**

FLORENCE URBANIZED AREA

PREPARED BY THE
SOUTH CAROLINA DEPARTMENT OF TRANSPORTATION
IN COOPERATION WITH THE
U.S. DEPARTMENT OF TRANSPORTATION
FEDERAL HIGHWAY ADMINISTRATION
MARCH 2015



Legend

- Interstates
- Freeways / Expressways
- Principle Arterials
- Minor Arterials
- Major Collectors
- Minor Collectors
- Proposed Routes
(Shown Dashed in Color
of Functional
Classification)
- Urban Areas

ROAD SYSTEM

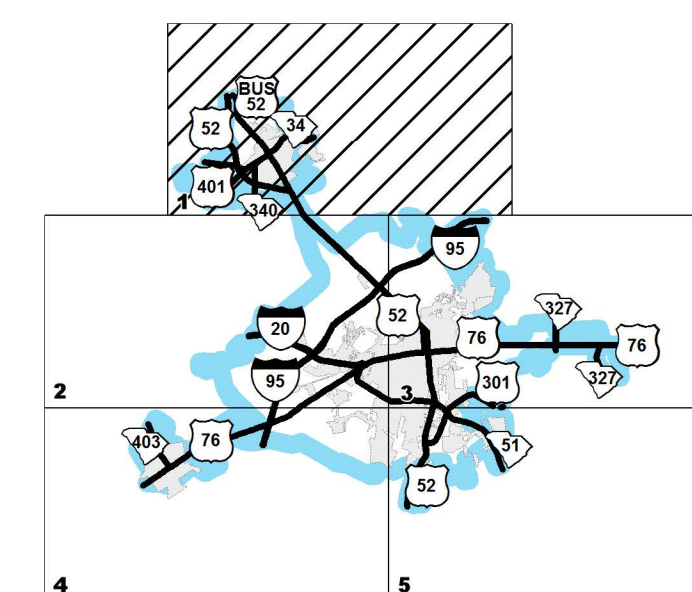
- INTERSTATE ————
- U.S. ROUTE ————
- S.C. ROUTE ————
- SECONDARY ROUTE ————
- INTERSTATE ————
- U.S. & S.C. MULTILANE ————
- PAVED ————
- SECONDARY UNPAVED ————
- COUNTY UNPAVED ————
- PRIVATE UNPAVED ————
- RAILROAD ————

BOUNDARY & HYDROGRAPHY

- NARROW STREAM ————
- WIDE STREAM OR RIVER ————
- RESERVOIR, POND OR LAKE ————
- WETLAND OR MARSH ————
- STATE LINE ————
- COUNTY LINE ————
- INCORPORATED AREA ————
- MILITARY INSTALLATIONS AND GOVERNMENT INSTITUTIONS ————
- NATIONAL AND STATE FORESTS, STATE PARKS, AND NATIONAL WILDLIFE REFUGES ————

MAP FEATURES

- PARK AND RIDE ————
- ARMORY ————
- CHURCH ————
- CHURCH AND CEMETERY ————
- COURTHOUSE ————
- AIRPORT COMPLETE FACILITIES ————
- AIRPORT LIMITED FACILITIES ————
- SCDOT DISTRICT OFFICE / MAINTENANCE SHOP ————
- HOSPITAL ————
- SCHOOL ————
- POINT OF INTEREST ————
- CEMETERY ————
- WELCOME CENTER AND REST AREA ————



Approved
For Division Administrator
By:
Federal Highway Administration