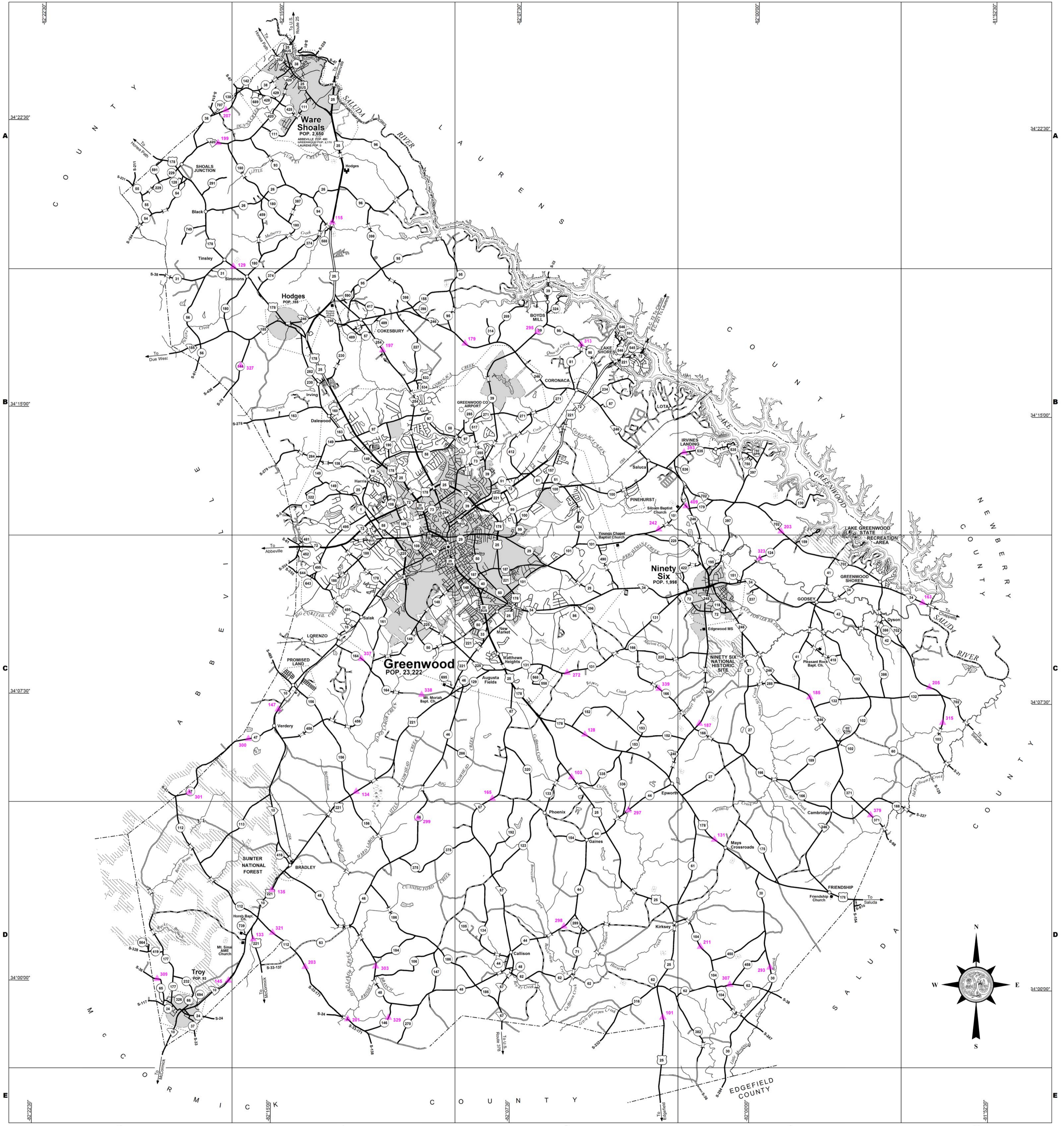


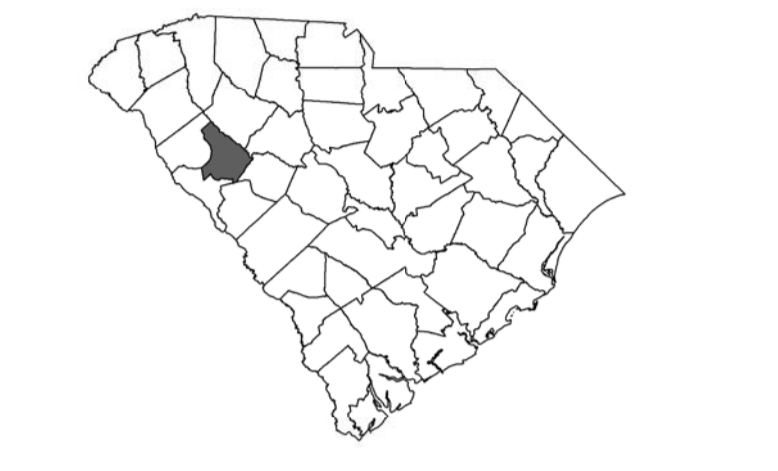
STATE MAINTAINED ROAD INDEX		SC HIGHWAYS		SECONDARY ROADS	
25 BUC	A2	185	B1 B2	1	B2
25 BUC	B2 C2 C3	178	A1 A2 B2 C2 D4	2	D1
10	C2 D1 D2	185	B1 B2	24	D1
34	C3 C4 C5	225	C2 C3	25	D1
67	C3 D3	246	B2 B3 B4 C4 D4	26	A2
72 BUS	B2 B3 C2	248	C3 C4	27	C4
72	B2 C2	252	A2	28	B3 C3
		254	B2	29	B3 C3
		420	A1 A2	29	B3 C3
		702	B4 C4 C5	30	D4
				31	A1 B1
				33	C3
				37	D1
				37	TROY
				38	A1 A2
				38	WARE SHOALS
				39	B3
				39	GREENWOOD
				40	GREENWOOD
				40	GREENWOOD
				41	C4
				42	C1 C2
				44	C3 D3
				45	C2 C3 D2
				47	C1 C2
				48	D3 D4
				50	C2 C3
				50	C2 C3
				50	GREENWOOD
				51	WARE SHOALS
				51	GREENWOOD
				51	GREENWOOD
				54	A1
				55	A1
				55	WARE SHOALS
				56	A1
				57	B2
				58	B2 B3
				58	GREENWOOD
				60	C4
				62	D3 D4
				63	D3
				65	D1
				66	D1
				66	TROY
				68	GREENWOOD
				69	GREENWOOD
				71	D3
				72	C4
				72	NINETY SIX
				73	B2 B3
				73	GREENWOOD
				81	B3
				81	TROY
				87	B3
				88	NINETY SIX
				90	GREENWOOD
				91	GREENWOOD
				92	WARE SHOALS
				93	A2
				94	A2
				95	A2 A3 B2
				96	A2
				96	WARE SHOALS
				97	B2 B3
				98	B3
				99	GREENWOOD
				99	GREENWOOD
				100	B3
				101	B3 C3
				101	GREENWOOD
				102	C4
				102	CON
				103	C4
				104	C5
				105	D3
				106	D2
				107	GREENWOOD
				107	GREENWOOD
				108	B2 C2
				110	GREENWOOD
				110	GREENWOOD
				111	A2
				111	WARE SHOALS
				112	D1 D2
				112	WARE SHOALS
				113	D1
				116	GREENWOOD
				117	KODOR
				118	C4
				118	NINETY SIX
				123	D3
				124	C4
				126	GREENWOOD
				127	GREENWOOD
				128	A1
				129	C3
				130	B4
				131	C4
				131	CON
				131	C4 C4
				131	NINETY SIX
				132	C4 C5
				133	C3
				134	D3
				135	GREENWOOD
				136	GREENWOOD
				136	WARE SHOALS
				138	A2
				140	TROY
				141	TROY
				142	A2
				144	B2
				144	D2
				147	D2
				148	C2 C3
				148	GREENWOOD
				149	B2
				149	GREENWOOD
				150	GREENWOOD
				151	C4
				153	C3
				154	D3
				156	C2 D2
				157	B3
				158	GREENWOOD
				159	B4 C4
				160	B2
				161	C2
				161	GREENWOOD
				163	B2
				164	C4
				166	C3 C4 D4
				167	GREENWOOD
				168	GREENWOOD
				170	GREENWOOD
				173	GREENWOOD
				174	WARE SHOALS
				175	D4
				177	D1
				177	TROY
				178	C2
				178	B4
				180	A2 B1 B2
				181	GREENWOOD
				182	GREENWOOD
				183	WARE SHOALS
				184	D2
				185	GREENWOOD
				186	C2 D2
				187	C3
				187	GREENWOOD
				188	C2
				189	C4
				190	B2
				192	D3
				193	C4
				195	NINETY SIX
				199	GREENWOOD
				201	GREENWOOD
				201	WARE SHOALS
				203	GREENWOOD
				203	GREENWOOD
				205	GREENWOOD
				206	GREENWOOD
				208	GREENWOOD
				211	GREENWOOD
				212	GREENWOOD
				213	GREENWOOD
				214	GREENWOOD
				215	GREENWOOD
				216	GREENWOOD
				217	GREENWOOD
				218	GREENWOOD
				218	GREENWOOD
				220	GREENWOOD
				221	GREENWOOD
				222	GREENWOOD
				223	GREENWOOD
				224	GREENWOOD
				225	C3
				225	GREENWOOD
				227	C3
				228	C3
				229	A1
				230	B2
				232	D1
				234	B3
				237	C4
				239	GREENWOOD
				240	GREENWOOD
				241	GREENWOOD
				243	GREENWOOD
				244	GREENWOOD
				245	GREENWOOD
				248	GREENWOOD
				249	GREENWOOD
				251	GREENWOOD
				253	GREENWOOD
				254	GREENWOOD
				255	GREENWOOD
				256	GREENWOOD
				258	GREENWOOD
				259	GREENWOOD
				260	GREENWOOD



TRAFFIC COUNT STATIONS GREENWOOD COUNTY South Carolina

PREPARED BY THE
SOUTH CAROLINA DEPARTMENT OF TRANSPORTATION
IN COOPERATION WITH THE
U.S. DEPARTMENT OF TRANSPORTATION
FEDERAL HIGHWAY ADMINISTRATION

February 2016



SIGNIFICANT FACTS
EST. 1897
NAMED FOR THE COUNTY SEAT AND THE PLANTATION
OF AN EARLY RESIDENT, JOHN MCGEEHEE
COUNTY POPULATION 2010 CENSUS 69,661
COUNTY AREA IN SQUARE MILES 456

For ordering information, please contact:
South Carolina Department of Transportation
Engineering Publications Sales Office
955 Park Street - Room 122
Columbia, SC 29201 (803) 737-4533
E-mail: engrpubsales@scdot.org
For comments concerning this map, please contact:
GIS/Mapping - (803) 737-3103

LEGEND

ROAD SYSTEM

- INTERSTATE
- U.S. ROUTE
- S.C. ROUTE
- SECONDARY ROUTE
- STATE
- INTERSTATE
- U.S. & S.C.
- SECONDARY
- COUNTY
- PRIVATE
- ROADS IDENTIFIED ON LARGE SCALE MAP
- RAILROAD

BOUNDARIES

- STATE LINE
- COUNTY LINE
- INCORPORATED AREA
- EXTENT OF LARGE SCALE MAP
- NEIGHBORING POLITICAL JURISDICTIONS AND GOVERNMENT INSTITUTIONS
- NATIONAL, STATE, AND LOCAL BOUNDARIES
- STATE PARKS AND NATIONAL RECREATION RESOURCES

HYDROGRAPHY

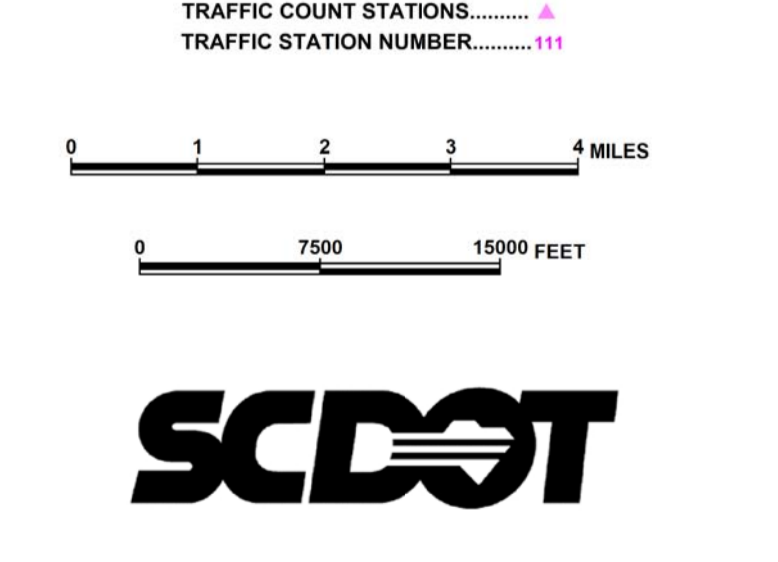
- NARROW STREAM
- WIDE STREAM OR RIVER
- RESERVOIR, POND OR LAKE
- WETLAND OR MARSH

CITIES AND TOWNS

- STATE CAPITAL
- COUNTY SEAT
- OTHER CITY OR LOCALITY

MAP FEATURES

- CHURCH
- AWEBY
- CORRECTIONAL INSTITUTION
- CEMETERY
- COURTHOUSE
- SCOTT COUNTY OFFICE / MAINTENANCE
- NATIONAL GUARDIAN BRIDGE
- MINORAL GUARDIAN BRIDGE
- TRAFFIC COUNT STATIONS
- TRAFFIC STATION NUMBER



SCDOT

The South Carolina Department of Transportation makes no representations or warranties, implied or expressed, concerning the accuracy, completeness, reliability, or suitability, for any particular purpose of the information and data contained on this map or any information furnished in connection herewith.