

5

6

7

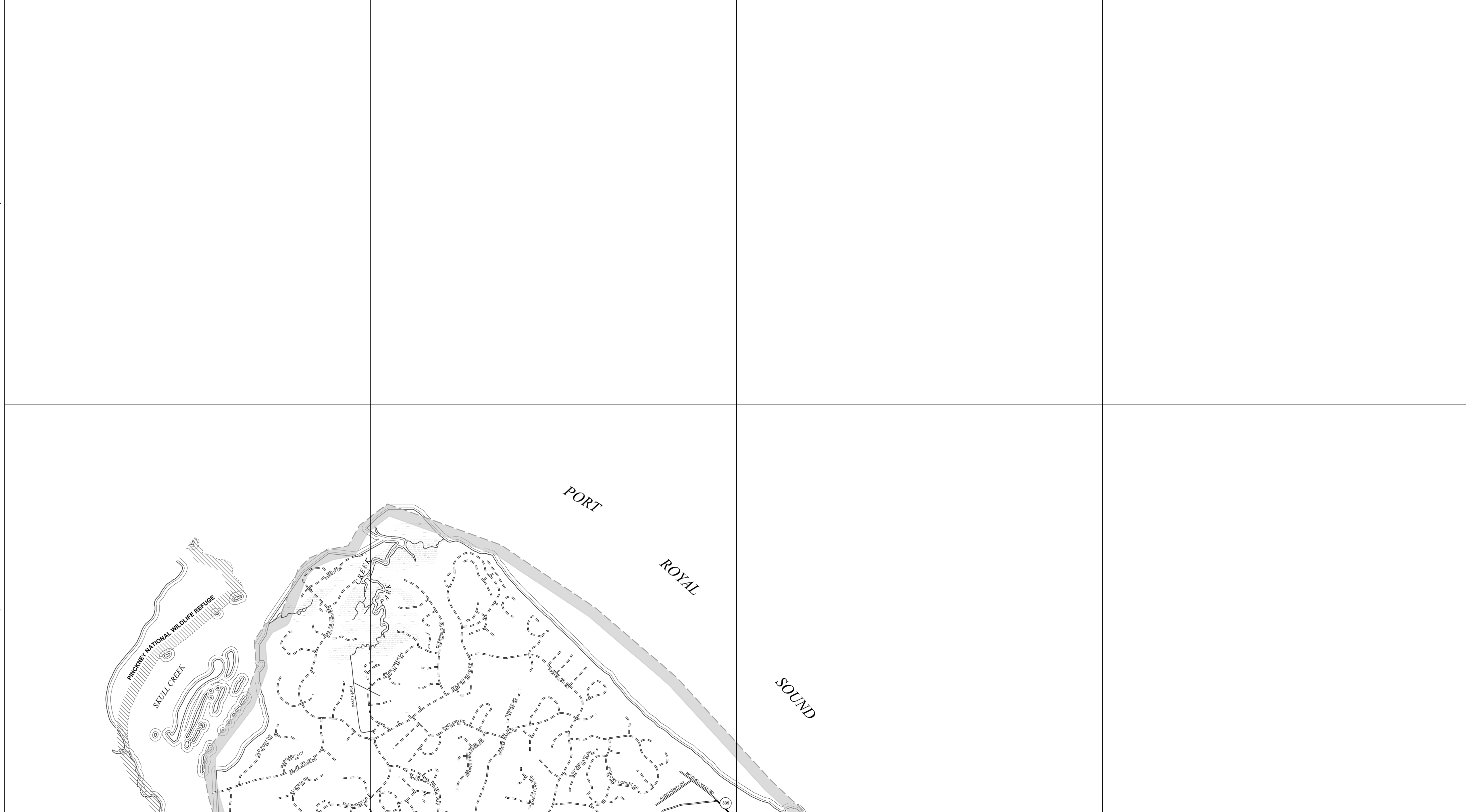
8

A

A

B

B



5

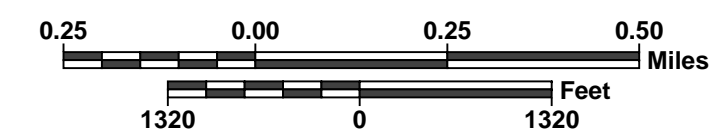
6

7

8

**General Highway System
SHEET 1
HILTON HEAD ISLAND
URBAN AREA**

PREPARED BY THE
SOUTH CAROLINA DEPARTMENT OF TRANSPORTATION
IN COOPERATION WITH THE
**U.S. DEPARTMENT OF TRANSPORTATION
FEDERAL HIGHWAY ADMINISTRATION**
DECEMBER 2011



www.scdot.org

The South Carolina Department of Transportation makes no representations or warranties, implied or expressed, concerning the accuracy, completeness, reliability, or suitability, for any particular purpose of the information and data contained on this map or any information furnished in connection herewith.

For ordering information, please contact:
South Carolina Department of Transportation
Engineering Publications Sales Office
955 Park Street - Room G-19B
Columbia, SC 29201 (803) 737-4533
E-mail: engrpubsales@scdot.org

For comments concerning this map, please contact:
GIS/Mapping - (803) 737-1677
E-mail: GISMapping@scdot.org

ROAD SYSTEM

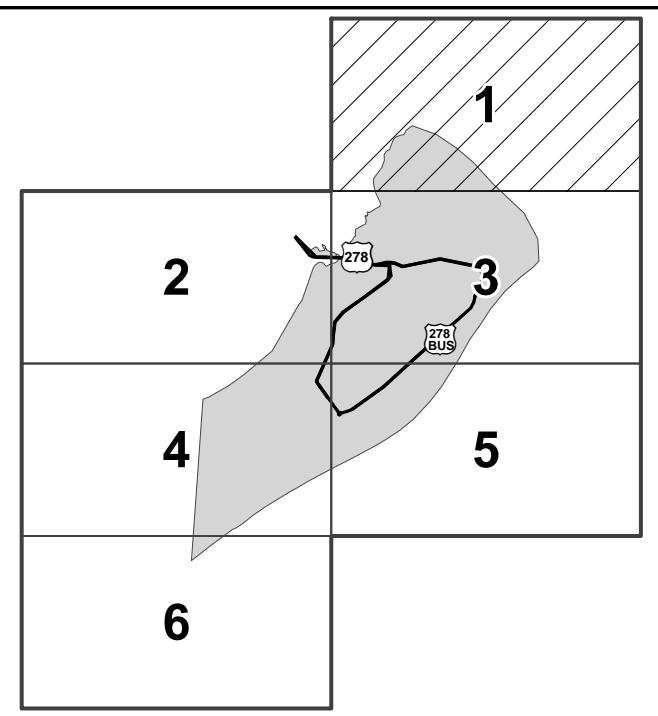

INTERSTATE	-----	999
U.S. ROUTE	-----	999
S.C. ROUTE	-----	999
SECONDARY ROUTE	-----	999
EXIT NUMBER	-----	999
INTERSTATE	=====	
U.S. & S.C.	=====	
MULTI-LANE	=====	
DIVIDED	=====	
PAVED	=====	
SECONDARY UNPAVED	-----	
COUNTY PAVED	=====	
UNPAVED	-----	
PRIVATE	-----	
RAILROAD	-----	
GENERAL HIGHWAY BRIDGE	-----	
(BETWEEN 20' - 150')	-----	
BRIDGES OVER 150' SHOWN ACTUAL LENGTH	-----	

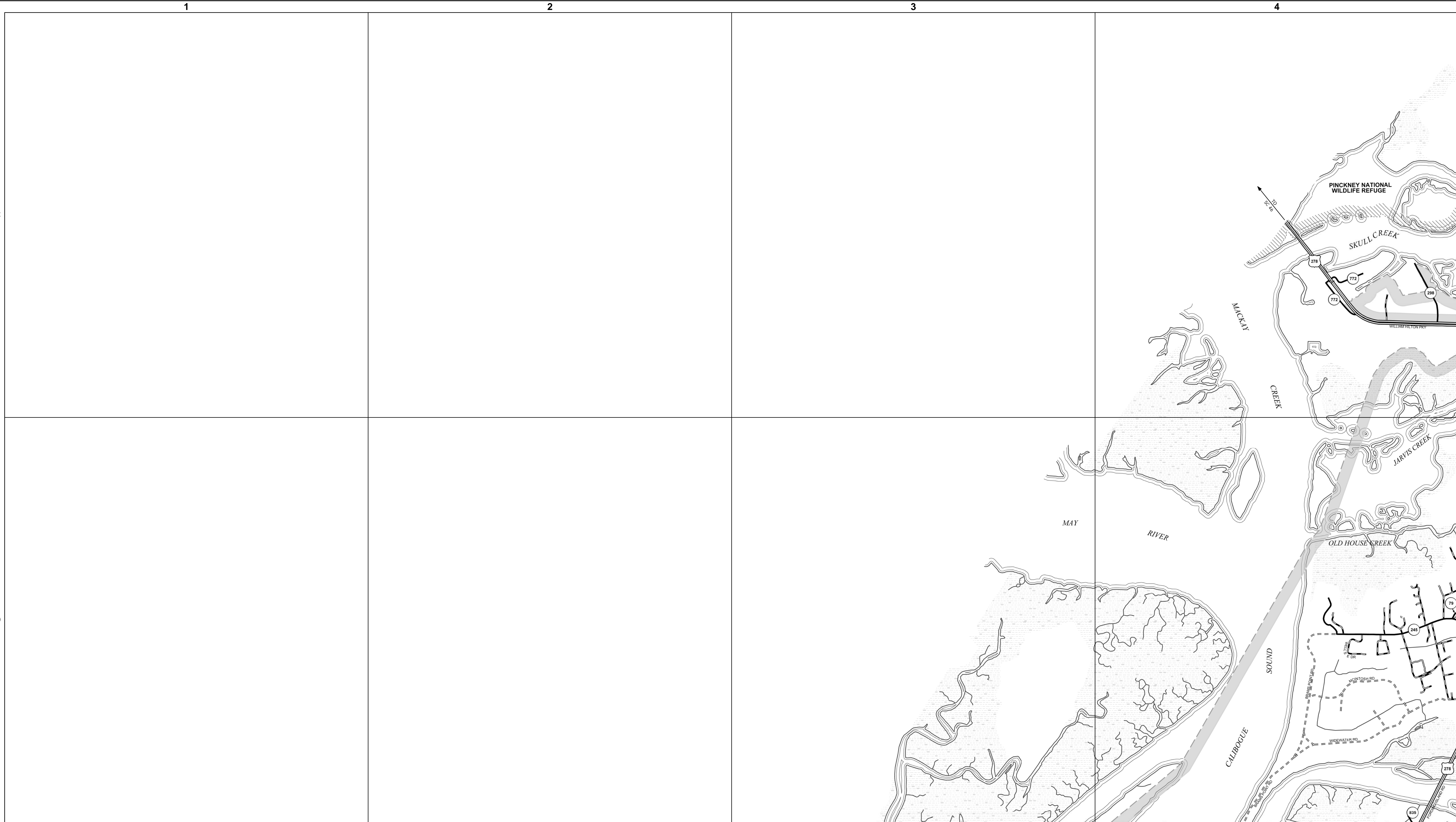
BOUNDARY & HYDROGRAPHY

NARROW STREAM	-----
WIDE STREAM OR RIVER	-----
RESERVOIR, POND OR LAKE	-----
WETLAND OR MARSH	-----
STATE LINE	-----
COUNTY LINE	-----
INCORPORATED AREA	-----
EXTENT OF LARGE SCALE MAP	-----
MILITARY INSTALLATIONS AND GOVERNMENT INSTITUTIONS	-----
NATIONAL AND STATE FORESTS, STATE PARKS, AND NATIONAL WILDLIFE REFUGES	-----

MAP FEATURES

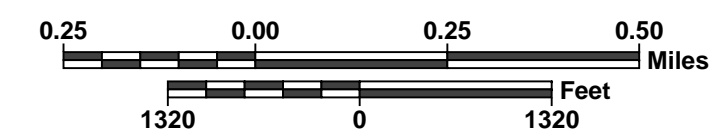
PARK AND RIDE	-----
ARMORY	-----
CHURCH	-----
CHURCH AND CEMETERY	-----
COURTHOUSE	-----
AIRPORT COMPLETE FACILITIES	-----
SCDOT DISTRICT OFFICE / MAINTENANCE SHOP	-----
HOSPITAL	-----
SCHOOL	-----
POINT OF INTEREST	-----
CEMETERY	-----
WELCOME CENTER AND REST AREA	-----
AIRPORT LIMITED FACILITIES	-----





**General Highway System
SHEET 2
HILTON HEAD ISLAND
URBAN AREA**

PREPARED BY THE
SOUTH CAROLINA DEPARTMENT OF TRANSPORTATION
IN COOPERATION WITH THE
U.S. DEPARTMENT OF TRANSPORTATION
FEDERAL HIGHWAY ADMINISTRATION
DECEMBER 2011



The South Carolina Department of Transportation makes no representations or warranties, implied or expressed, concerning the accuracy, completeness, reliability, or suitability, for any particular purpose of the information and data contained on this map or any information furnished in connection herewith.

For ordering information, please contact:
South Carolina Department of Transportation
Engineering Publications Sales Office
955 Park Street - Room G-19B
Columbia, SC 29201 (803) 737-4533
E-mail: engrpubsales@scdot.org

For comments concerning this map, please contact:
GIS/Mapping - (803) 737-1677
E-mail: GISMapping@scdot.org

ROAD SYSTEM

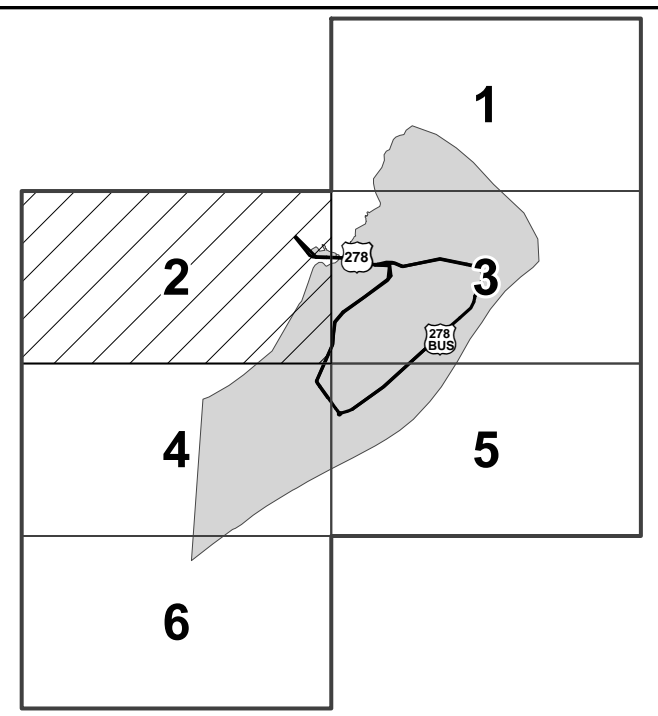

INTERSTATE	-----	999
U.S. ROUTE	-----	999
S.C. ROUTE	-----	999
SECONDARY ROUTE	-----	999
EXIT NUMBER	-----	999
INTERSTATE	-----	999
U.S. & S.C.	TWO-LANE	-----
	MULTI-LANE	-----
	DIVIDED	-----
SECONDARY	PAVED	-----
	UNPAVED	-----
COUNTY	PAVED	-----
	UNPAVED	-----
PRIVATE	-----	
RAILROAD	-----	
GENERAL HIGHWAY BRIDGE	-----	
(BETWEEN 50' - 150')	-----	
BRIDGES OVER 150'	-----	
SHOWN ACTUAL LENGTH		

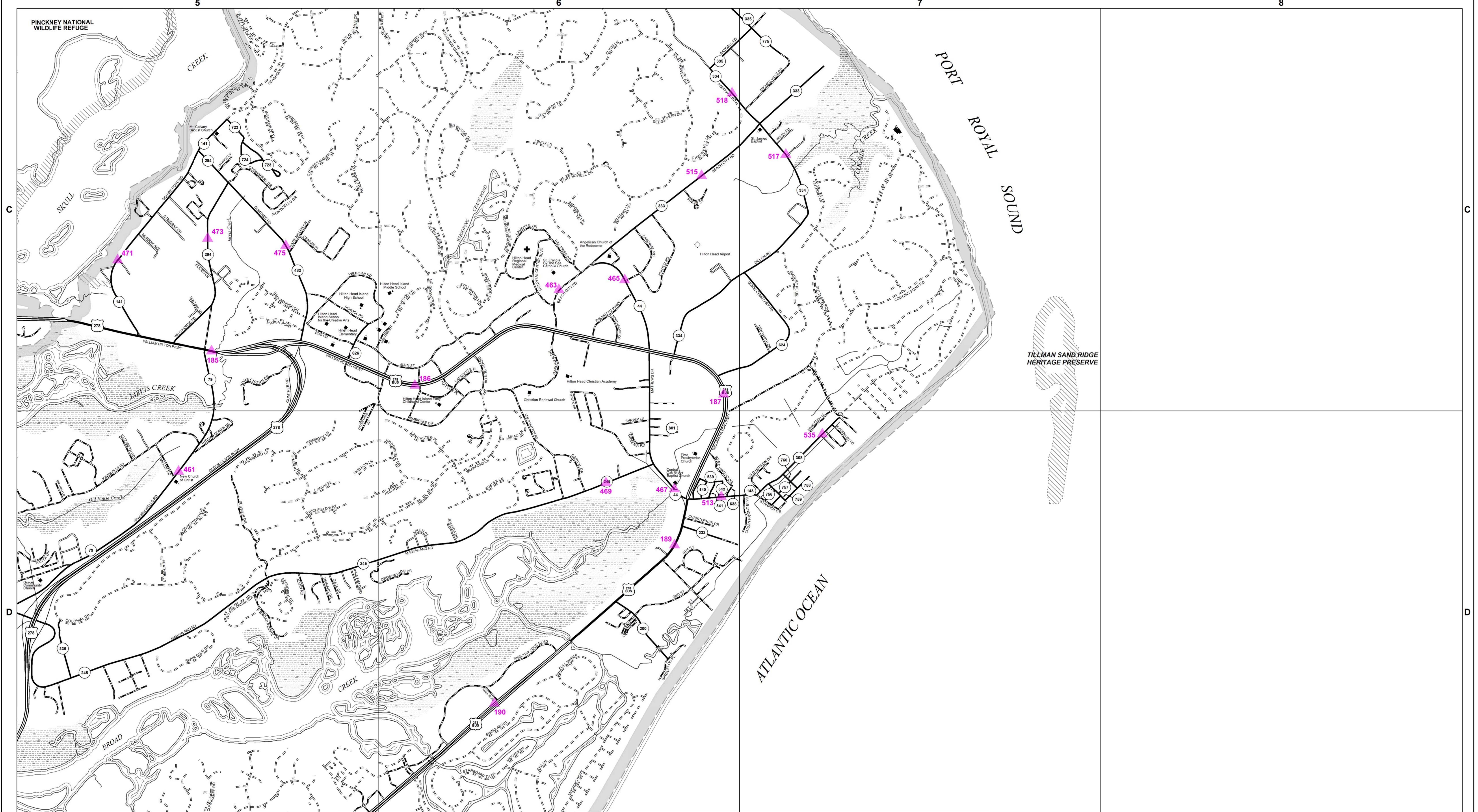
BOUNDARY & HYDROGRAPHY

NARROW STREAM	-----
WIDE STREAM OR RIVER	-----
RESERVOIR, POND OR LAKE	-----
WETLAND OR MARSH	-----
STATE LINE	-----
COUNTY LINE	-----
INCORPORATED AREA	-----
EXTENT OF LARGE SCALE MAP	-----
MILITARY INSTALLATIONS AND GOVERNMENT INSTITUTIONS	-----
NATIONAL AND STATE FORESTS, STATE PARKS, AND NATIONAL WILDLIFE REFUGES	-----

MAP FEATURES

PARK AND RIDE	-----
ARMORY	-----
CHURCH	-----
CHURCH AND CEMETERY	-----
COURTHOUSE	-----
AIRPORT COMPLETE FACILITIES	-----
AIRPORT LIMITED FACILITIES	-----
SCDOT DISTRICT OFFICE / MAINTENANCE SHOP	-----
HOSPITAL	-----
SCHOOL	-----
POINT OF INTEREST	-----
CEMETERY	-----
WELCOME CENTER AND REST AREA	-----
AIRPORT LIMITED FACILITIES	-----

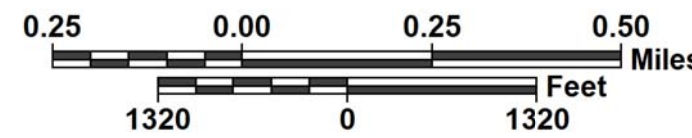




Created Date: 2015 Revised Date:

TRAFFIC COUNT STATIONS
SHEET 3
HILTON HEAD ISLAND
URBAN AREA

PREPARED BY THE
SOUTH CAROLINA DEPARTMENT OF TRANSPORTATION
 IN COOPERATION WITH THE
U.S. DEPARTMENT OF TRANSPORTATION
FEDERAL HIGHWAY ADMINISTRATION
 DECEMBER 2011



The South Carolina Department of Transportation makes no representations or warranties, implied or expressed, concerning the accuracy, completeness, reliability, or suitability, for any particular purpose of the information and data contained on this map or any information furnished in connection herewith.

For ordering information, please contact:
 South Carolina Department of Transportation
 Engineering Publications Sales Office
 955 Park Street - Room G-19B
 Columbia, SC 29201 (803) 737-4533
 E-mail: engpubsales@scdot.org

For comments concerning this map, please contact:
 GIS/Mapping - (803) 737-1677
 E-mail: GISMapping@scdot.org

ROAD SYSTEM

- INTERSTATE - - - - -
- U.S. ROUTE - - - - -
- S.C. ROUTE - - - - -
- SECONDARY ROUTE - - - - -
- EXIT NUMBER - - - - -
- INTERSTATE - - - - -
- U.S. & S.C. - - - - -
- SECONDARY - - - - -
- COUNTY - - - - -
- PRIVATE - - - - -
- RAILROAD - - - - -
- GENERAL HIGHWAY BRIDGE - - - - -
- BRIDGES OVER 150' SHOWN ACTUAL LENGTH

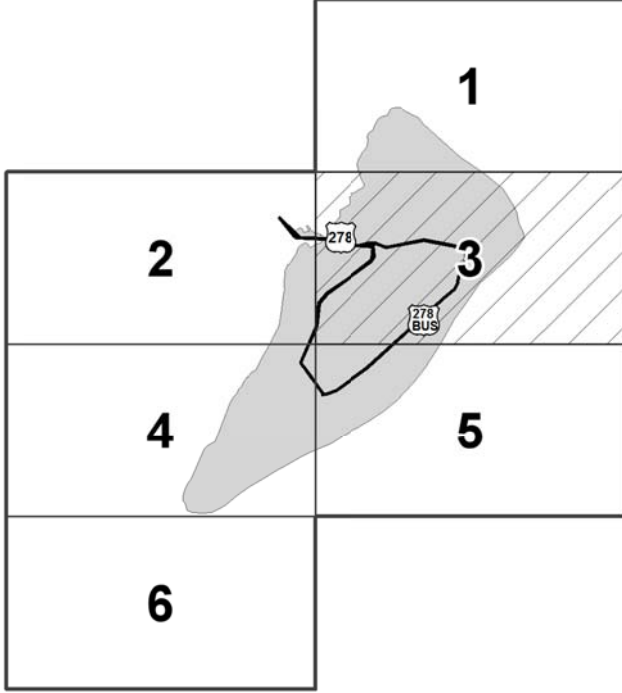
BOUNDARY & HYDROGRAPHY

- NARROW STREAM - - - - -
- WIDE STREAM OR RIVER - - - - -
- RESERVOIR, POND OR LAKE - - - - -
- WETLAND OR MARSH - - - - -
- STATE LINE - - - - -
- COUNTY LINE - - - - -
- INCORPORATED AREA - - - - -
- EXTENT OF LARGE SCALE MAP - - - - -
- MILITARY INSTALLATIONS AND GOVERNMENT INSTITUTIONS - - - - -
- NATIONAL AND STATE FORESTS, STATE PARKS, AND NATIONAL WILDLIFE REFUGES - - - - -

MAP FEATURES

- PARK AND RIDE - - - - -
- ARMORY - - - - -
- CHURCH AND CEMETERY - - - - -
- COURTHOUSE - - - - -
- AIRPORT COMPLETE FACILITIES - - - - -
- SCDOT DISTRICT OFFICE / MAINTENANCE SHOP - - - - -
- HOSPITAL - - - - -
- SCHOOL - - - - -
- POINT OF INTEREST - - - - -
- CEMETERY - - - - -
- WELCOME CENTER AND REST AREA - - - - -
- AIRPORT LIMITED FACILITIES - - - - -

TRAFFIC
 STATION NUMBER - - - - -
 TRAFFIC COUNT STATION - - - - -

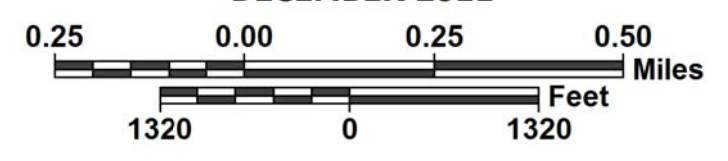




Created Date: 2015 Revised Date:

TRAFFIC COUNT STATIONS
SHEET 4
HILTON HEAD ISLAND
URBAN AREA

PREPARED BY THE
SOUTH CAROLINA DEPARTMENT OF TRANSPORTATION
 IN COOPERATION WITH THE
U.S. DEPARTMENT OF TRANSPORTATION
FEDERAL HIGHWAY ADMINISTRATION
DECEMBER 2011



The South Carolina Department of Transportation makes no representations or warranties, implied or expressed, concerning the accuracy, completeness, reliability, or suitability, for any particular purpose of the information and data contained on this map or any information furnished in connection herewith.

For ordering information, please contact:
 South Carolina Department of Transportation
 Engineering Publications Sales Office
 955 Park Street - Room G-1918
 Columbia, SC 29201 (803) 737-4533
 E-mail: engrpubsales@scdot.org

For comments concerning this map, please contact:
 GIS/Mapping - (803) 737-1677
 E-mail: GISMapping@scdot.org

ROAD SYSTEM

- INTERSTATE
- U.S. ROUTE
- S.C. ROUTE
- SECONDARY ROUTE
- EXIT NUMBER
- INTERSTATE
- U.S. & S.C.
- SECONDARY
- COUNTY
- PRIVATE
- RAILROAD
- GENERAL HIGHWAY BRIDGE
- BRIDGES OVER 150' SHOWN ACTUAL LENGTH

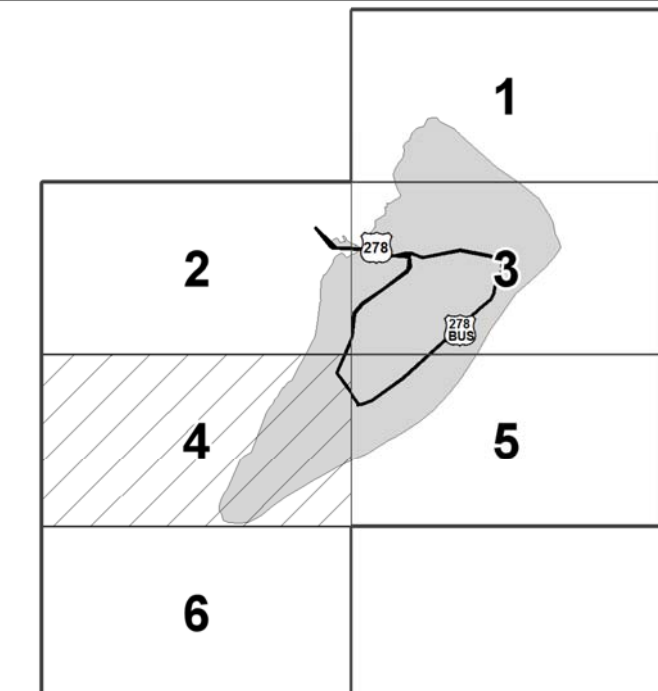
BOUNDARY & HYDROGRAPHY

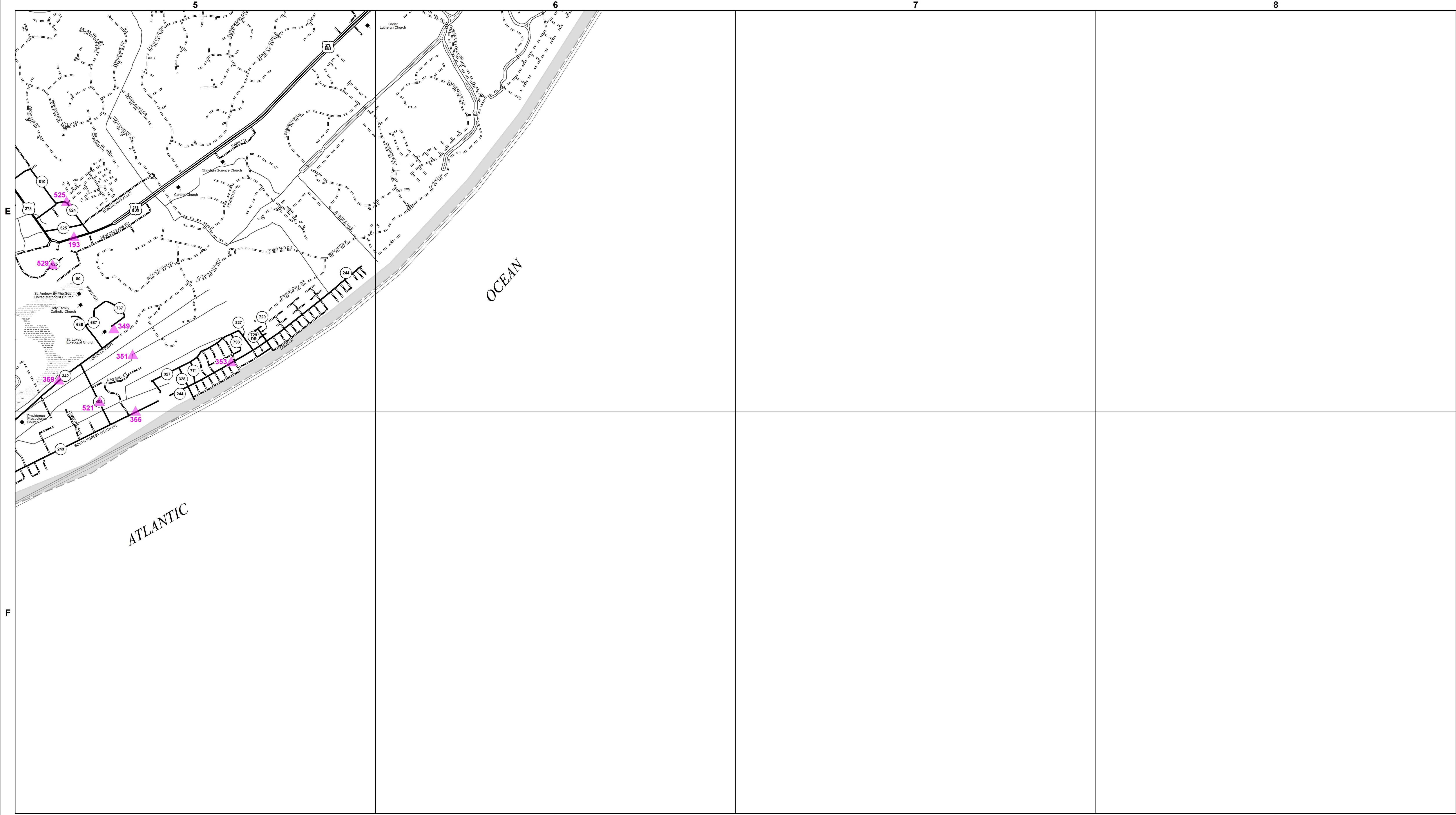
- NARROW STREAM
- WIDE STREAM OR RIVER
- RESERVOIR, POND OR LAKE
- WETLAND OR MARSH
- STATE LINE
- COUNTY LINE
- INCORPORATED AREA
- EXTENT OF LARGE SCALE MAP
- MILITARY INSTALLATIONS AND GOVERNMENT INSTITUTIONS
- NATIONAL AND STATE FORESTS, STATE PARKS, AND NATIONAL WILDLIFE REFUGES

MAP FEATURES

- PARK AND RIDE
- ARMORY
- CHURCH AND CEMETERY
- COURTHOUSE
- AIRPORT COMPLETE FACILITIES
- SCDOT DISTRICT OFFICE / MAINTENANCE SHOP
- HOSPITAL
- SCHOOL
- POINT OF INTEREST
- CEMETERY
- WELCOME CENTER AND REST AREA
- AIRPORT LIMITED FACILITIES

TRAFFIC
 STATION NUMBER.....111
 TRAFFIC COUNT STATION.....▲

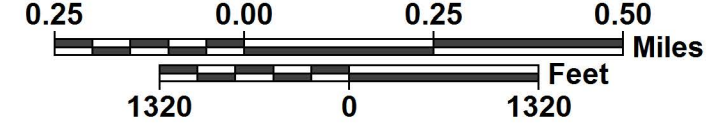




Created Date: 2015 Revised Date:

**TRAFFIC COUNT STATIONS
SHEET 5
HILTON HEAD ISLAND
URBAN AREA**

PREPARED BY THE
SOUTH CAROLINA DEPARTMENT OF TRANSPORTATION
IN COOPERATION WITH THE
U.S. DEPARTMENT OF TRANSPORTATION
FEDERAL HIGHWAY ADMINISTRATION
DECEMBER 2011



The South Carolina Department of Transportation makes no representations or warranties, implied or expressed, concerning the accuracy, completeness, reliability, or suitability, for any particular purpose of the information and data contained on this map or any information furnished in connection herewith.

For ordering information, please contact:
South Carolina Department of Transportation
Engineering Publications Sales Office
955 Park Street - Room G-19B
Columbia, SC 29201 (803) 737-4533
E-mail: engrpubsales@scdot.org

For comments concerning this map, please contact:
GIS/Mapping - (803) 737-1677
E-mail: GISMapping@scdot.org

ROAD SYSTEM

- INTERSTATE -----
- U.S. ROUTE -----
- S.C. ROUTE -----
- SECONDARY ROUTE -----
- EXIT NUMBER -----
- INTERSTATE -----
- U.S. & S.C. TWO-LANE -----
- U.S. & S.C. MULTI-LANE -----
- PAVED -----
- SECONDARY UNPAVED -----
- COUNTY UNPAVED -----
- PRIVATE -----
- RAILROAD -----
- GENERAL HIGHWAY BRIDGE (BETWEEN 20' - 150') -----
- BRIDGES OVER 150' SHOWN ACTUAL LENGTH

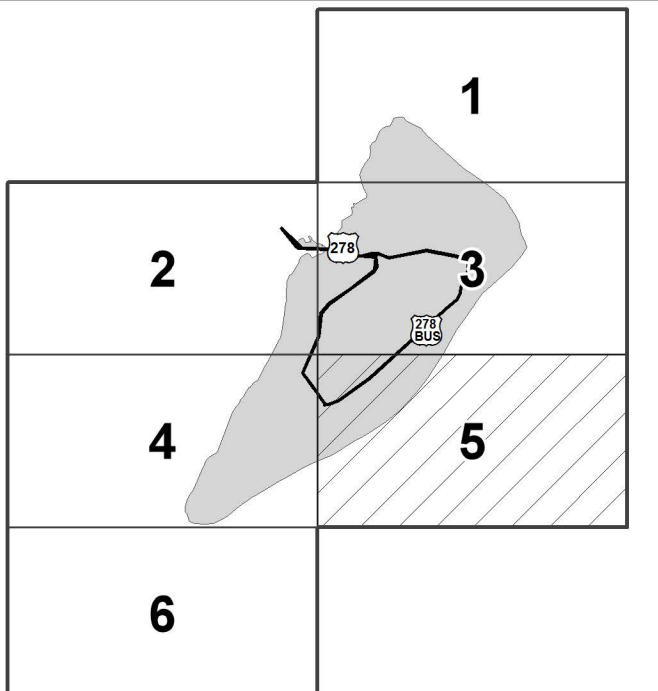

BOUNDARY & HYDROGRAPHY


- NARROW STREAM -----
- WIDE STREAM OR RIVER -----
- RESERVOIR, POND OR LAKE -----
- WETLAND OR MARSH -----
- STATE LINE -----
- COUNTY LINE -----
- INCORPORATED AREA -----
- EXTENT OF LARGE SCALE MAP -----
- MILITARY INSTALLATIONS AND GOVERNMENT INSTITUTIONS -----
- NATIONAL AND STATE FORESTS, STATE PARKS, AND NATIONAL WILDLIFE REFUGES -----

MAP FEATURES

- PARK AND RIDE -----
- ARMORY -----
- CHURCH -----
- CHURCH AND CEMETERY -----
- COURTHOUSE -----
- AIRPORT COMPLETE FACILITIES -----
- SCDOT DISTRICT OFFICE / MAINTENANCE SHOP -----
- HOSPITAL -----
- SCHOOL -----
- POINT OF INTEREST -----
- CEMETERY -----
- WELCOME CENTER AND REST AREA -----
- AIRPORT LIMITED FACILITIES -----

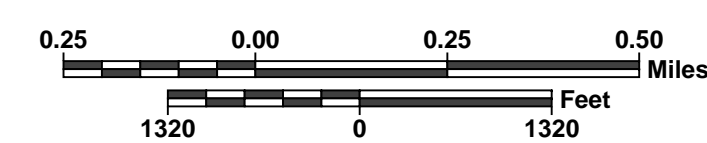
TRAFFIC STATION NUMBER111
TRAFFIC COUNT STATION.....





**General Highway System
SHEET 6
HILTON HEAD ISLAND
URBAN AREA**

PREPARED BY THE
SOUTH CAROLINA DEPARTMENT OF TRANSPORTATION
IN COOPERATION WITH THE
U.S. DEPARTMENT OF TRANSPORTATION
FEDERAL HIGHWAY ADMINISTRATION
DECEMBER 2011



www.scdot.org

The South Carolina Department of Transportation makes no representations or warranties, implied or expressed, concerning the accuracy, completeness, reliability, or suitability, for any particular purpose of the information and data contained on this map or any information furnished in connection herewith.

For ordering information, please contact:
South Carolina Department of Transportation
Engineering Publications Sales Office
955 Park Street - Room G-19B
Columbia, SC 29201 (803) 737-4533
E-mail: engrpubsales@scdot.org

For comments concerning this map, please contact:
GIS/Mapping - (803) 737-1677
E-mail: GISMapping@scdot.org

ROAD SYSTEM

- INTERSTATE - - - - -
- U.S. ROUTE - - - - -
- S.C. ROUTE - - - - -
- SECONDARY ROUTE - - - - -
- EXIT NUMBER - - - - -
- INTERSTATE - - - - -
- U.S. & S.C. - - - - -
- SECONDARY - - - - -
- COUNTY - - - - -
- PRIVATE - - - - -
- RAILROAD - - - - -
- GENERAL HIGHWAY BRIDGE - - - - -
- BRIDGES OVER 150' SHOWN ACTUAL LENGTH - - - - -

BOUNDARY & HYDROGRAPHY

- NARROW STREAM - - - - -
- WIDE STREAM OR RIVER - - - - -
- RESERVOIR, POND OR LAKE - - - - -
- WETLAND OR MARSH - - - - -
- STATE LINE - - - - -
- COUNTY LINE - - - - -
- INCORPORATED AREA - - - - -
- EXTENT OF LARGE SCALE MAP - - - - -
- MILITARY INSTALLATIONS AND GOVERNMENT INSTITUTIONS - - - - -
- NATIONAL AND STATE FORESTS, STATE PARKS, AND NATIONAL WILDLIFE REFUGES - - - - -

MAP FEATURES

- PARK AND RIDE - - - - -
- ARMORY - - - - -
- CHURCH AND CEMETERY - - - - -
- COURTHOUSE - - - - -
- AIRPORT COMPLETE FACILITIES - - - - -
- SCDOT DISTRICT OFFICE / MAINTENANCE SHOP - - - - -
- HOSPITAL - - - - -
- SCHOOL - - - - -
- POINT OF INTEREST - - - - -
- CEMETERY - - - - -
- WELCOME CENTER AND REST AREA - - - - -
- AIRPORT LIMITED FACILITIES - - - - -

