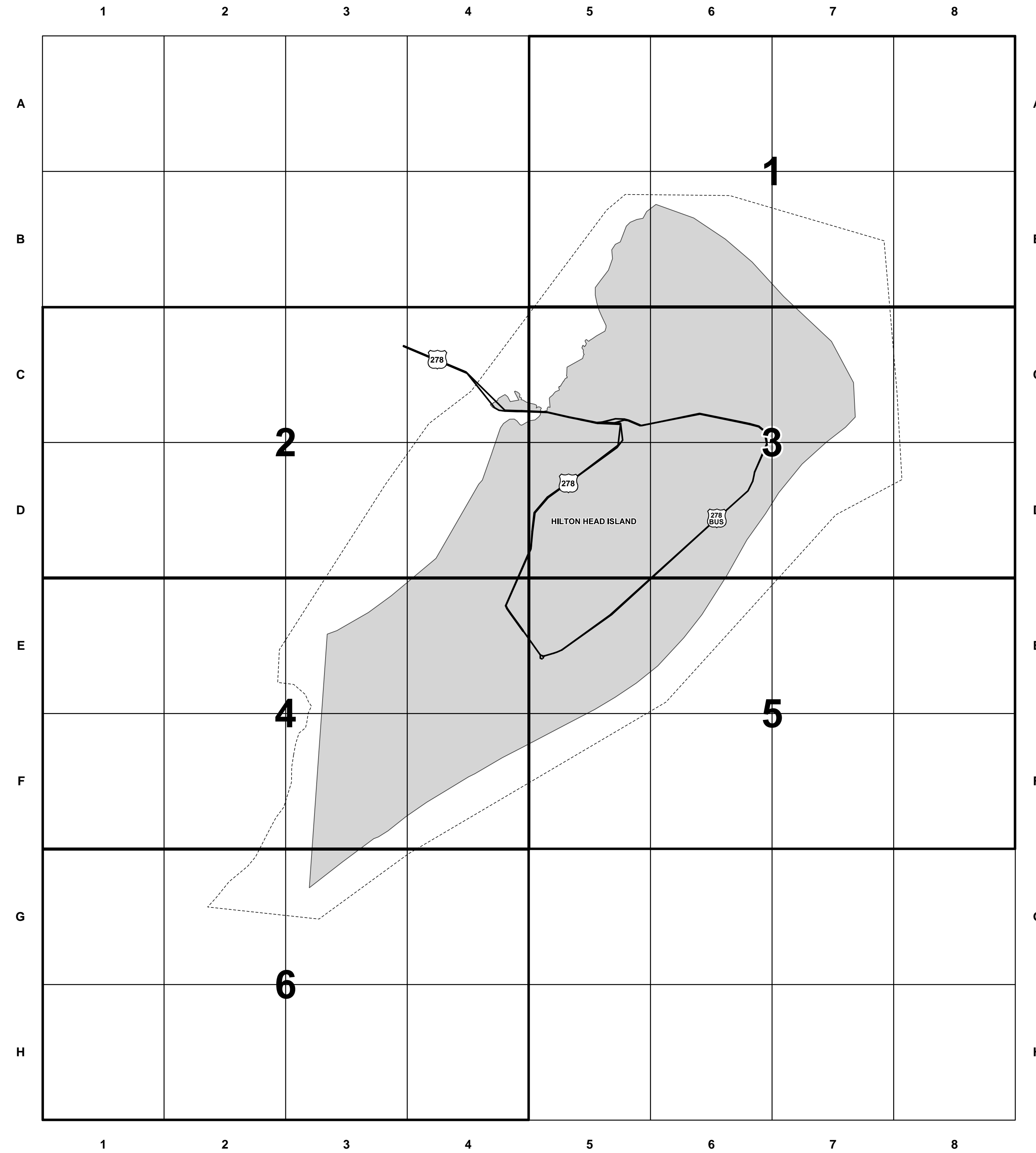


# HILTON HEAD ISLAND URBAN AREA

## BEAUFORT COUNTY

PREPARED BY THE  
SOUTH CAROLINA DEPARTMENT OF TRANSPORTATION  
IN COOPERATION WITH THE  
U.S. DEPARTMENT OF TRANSPORTATION  
FEDERAL HIGHWAY ADMINISTRATION

DECEMBER 2011



For ordering information, please contact:  
South Carolina Department of Transportation  
Engineering Publications Sales Office  
955 Park Street - Room G-19B  
Columbia, SC 29201 (803) 737-4533  
E-mail: engrpubsales@scdot.org

For comments concerning this map, please contact:  
GIS/Mapping - (803) 737-1677



The South Carolina Department of Transportation makes no representations or warranties, implied or expressed, concerning the accuracy, completeness, reliability, or suitability, for any particular purpose of the information and data contained on this map or any information furnished in connection herewith.

STATE MAINTAINED ROAD INDEX

HILTON HEAD URBAN AREA

US AND SC HIGHWAYS

278 .....C4, C5, D4, D5, E4, E5      278 BUS .....C6, D6, E5

SECONDARY ROADS

44	.....C6, D6	541	.....D6
79	.....C5, D4, D5	542	.....D6
80	.....E5	607	.....E4
141	.....C5	607 SPR	.....E4
148	.....D7	610	.....E5
200	.....D6	624	.....C7
243	.....F4, F5	625	.....E5
244	.....E5	626	.....C5
245	.....D4, D5, D6	638	.....D6
294	.....C5	686	.....E5
298	.....C4	687	.....E5
308	.....D7	723	.....C5
327	.....E5	724	.....C5
328	.....E5	729	.....E5
332	.....D6	729 DR	.....E5
333	.....C6, C7	737	.....E5
334	.....C6, C7	756	.....D7
335	.....B6, C6, C7	757	.....D7
336	.....D5	758	.....D7
338	.....E4	759	.....D7
338 SPR	.....E4	760	.....D7
342	.....E5, F4	771	.....E5
405	.....E5	772	.....C4
482	.....C5	775	.....C7
524	.....E5	793	.....E5
525	.....E5	801	.....D6
539	.....D6	835	.....D4, E4
540	.....D6	860	.....E4

## HILTON HEAD URBAN AREA

1ST ST	D6	GRAHAM LN	D5	OUTERBRIDGE CIR	C5
2ND ST	D6	GREENS RD	D6	OUTPOST LN	C7
5TH ST	D6	GREENWOOD DR	F4	OXFORD DR	E5
ABERDEEN CT	D5	GUMTREE RD	C5	PALMETTO PKWY	C6
AIKEN PL	D6	HAIG POINT CT	E4	PARK LN	E5
ALICE PERRY DR	B6	HARROGATE DR	E5	PARKWOOD DR	C6
ALLEN RD	D5	HATTON PL	C6	PEMBROKE DR	D6
ARROW RD	E4	HEADLANDS DR	C5	PINE FIELD RD	D5
BARCELONA DR	E5	HEATHER LN	D5	PINE ISLAND RD	E4
BAY PINES DR	E4	HICKORY FOREST DR	B6	PINELAND RD	B6
BEACH CITY RD	C6	HIGH BLUFF RD	B6	PLANTATION DR	F3, E4
BEACH CITY RD	C6	HOBONNY PL	D6	PLANTERS WOOD DR	F4
BEACH WALK	E5	HONEY HORN DR	C5	POPE AVE	E5
BEAR CREEK DR	B6	HOSPITAL CENTER BLVD	C6	PRIMROSE LN	D5
BEECHWOOD DR	D6	HUNTER RD	C6	QUEENS WAY	E6
BEN WHITE DR	C7	INDIGO RUN DR	C6, D6	QUEENS'S FOLLY RD	E6
BERWICK DR	D5	JESSICA DR	D6	RASTA DR	D5
BIG WOODS DR	C6	JONESVILLE RD	D5	RIBAUT DR	B5
BILL FRIES DR	C6	JULIA DR	D5	RICHFIELD WAY	D5
BIRDSONG WAY	C5	KATIE MILLER DR	C5	RIVER CLUB DR	D5
BLACKBERRY RD	D7	KINGSTON RD	E5	ROOKERY WAY	C6
BLIGEN LN	C5	KNOLLWOOD DR	C6	ROYAL JAMES DR	C5
BOW CIR	E4	LAFAYETTE PL	C6	S CALIBOGUE CAY RD	E3
BRAMS POINT RD	D4	LAMOTTE DR	C6	S SHORE DR	E5
BRANFORD LN	D6	LANCASTER PL	D6	SANTA MARIA DR	B5
BRIDGETOWN RD	E5	LANDS END RD	F3	SAVANNAH TR	C6
BROAD POINTE DR	D5	LARIUM PL	D5	SCHOOL RD	C5
BROWN THRASHER RD	B6	LEAMINGTON LN	E5	SEA LN	D6
BUS DR	C5	LEG O MUTTON RD	D6	SEABROOK DR	B5, C5
CAPITAL DR	D6	LEMOYNE AVE	F5	SEdge FERN DR	C6
CARDINAL RD	C6	LENOX LN	C6	SHELDON LN	D5
CARNOUSTIE RD	E6	LIGHTHOUSE RD	F3	SHELTER COVE BLVD	D6
CASTNET DR	D6	LONG COVE DR	E5	SHIPYARD DR	E5
CEASAR PL	C5	MADISON LN	C6	SHORELINE DR	E4
CHAPLIN DR	D5	MAIN ST	C6	SHRIMP LN	D6
CHERRY HILL LN	C6	MALL BLVD	D6	SINGLETON PL	D6
CHINABERRY DR	C5	MARGARITA CT	B5	SKULL CREEK DR	C5
CHRISTOPHER DR	D6	MARKET PL DR	C7	SOUTH FOREST BEACH DR	F5
CLUB COURSE DR	E4	MARSH POINT	C5	SPANISH WELLS RD	D5
CLYDE LN	C6	MARSH VIEW DR	E4	SQUIRE POPE RD	C5
COGGINS POINT RD	C7	MARSHLAND RD	D5, D6	STARBOARD TACK	D6
COLONIAL DR	D5	MARSHSIDE DR	C5	STARFISH DR	D7
COMHBAHEE RD	D5	MATHEWS DR	C6	STILLWATER LN	C6
CORDILLO PKWY	E5, F4	MCINTOSH RD	D4	STINGRAY DR	C5
COTESWORTH PL	D5	MEAD LN	D6	STONEGATE DR	B6
CROOKED POND DR	C6	MEADOWLARK LN	C5	SUSSEX LN	D6
CROSS ISLAND PKWY	D5	MEETING ST	C6	SUTTLERS ROW	C7
CROSSWINDS DR	D6	MICHELLVILLE RD	C7	SWING ABOUT	D6
CYPRESS MARSH DR	C5	MIDSTREAM	D6	THOMAS COHEN DR	D5
DEERFIELD RD	B6	MILLER RD	D5	TOWHEE RD	B6
DIANAHS DR	D5	MITCHELLVILLE RD	B6	TURNBRIDGE DR	E5
DILLON RD	C7	MONTICELLO DR	C5	UNION CEMETARY RD	C7
DOLPHIN HEAD DR	B6	MOORING BOUY	D6	WEDGEFIELD DR	D6
DRUMMOND LN	D5	MUIRFIELD RD	F3	WELLS E DR	D4
DUNE LN	E5	MURRAY AVE	C5	WEXFORD CLUB DR	E5
DUNNAGANS ALLEY	E5	MUSTANG LN	C5	WEXFORD DR	E5
EAGLE CLAW DR	B6	MYRTLE BANK RD	B6	WHOOPIING CRANE WAY	B6, C6
EDGEWOOD DR	C6	MYSTIC DR	C6	WICKLOW DR	E5
ELIZABETH RD	D5	N CALIBOGUE CAY RD	E4	WIDEWATER RD	D4
ELLENITA DR	B5	NASSAU ST	E5	WILBORN RD	C5
FALLEN ARROW DR	C6	NEW ORLEANS RD	E5	WILD HERRON DR	D7
FINCH ST	C6	NEWHALL RD	E4	WILD HORSE RD	C5
FISH HAUL RD	C6	NORTH SEA PINES DR	F4	WILDBIRD LN	C6
FORDING ISLAND RD	D4	NORTHRIDGE DR	C6	WILDWOOD RD	F4
FORT HOWELL DR	C6	OCEAN FRONT BLVD	D7	WILERS CREEK WAY	D5
FULL SWEEP	D6	OCEAN LN	E6	WILEY RD	C7
GARDNER DR	C6	OLD FORT DR	B5	WILLIAM HILTON PKWY	C4, C5, D6
GLOUCESTER RD	E5	ORANGE LN	C5	WIMBLEDON CT	D7
GOLDEN HIND DR	C6	OTTER HOLE RD	D5	WOOD DUCK RD	E4
GOVERNORS RD	E4	OTTER RD	E4	YORKSHIRE DR	E5

5

6

7

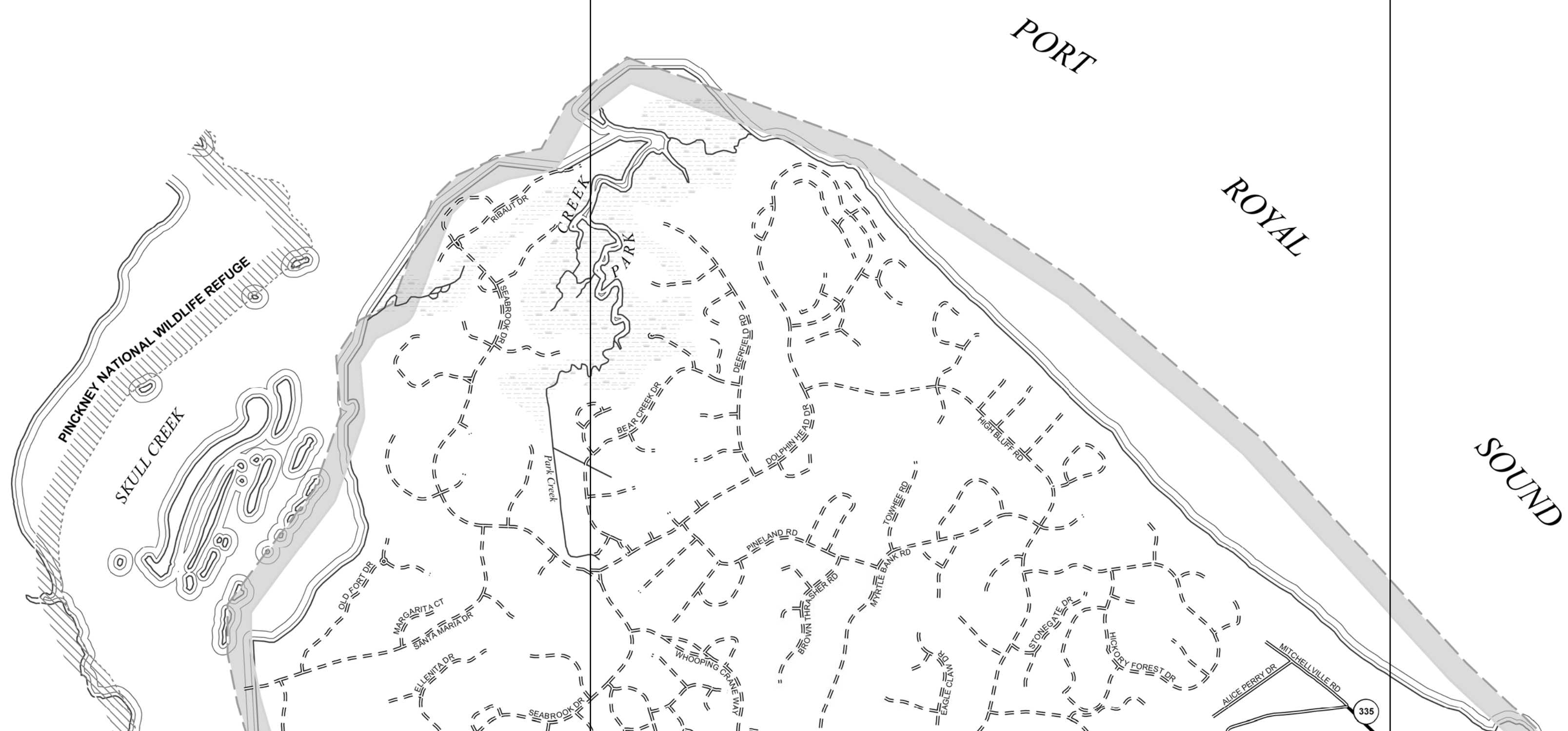
8

A

A

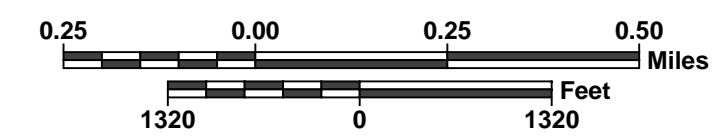
B

B



**General Highway System  
SHEET 1  
HILTON HEAD ISLAND  
URBAN AREA**

PREPARED BY THE  
SOUTH CAROLINA DEPARTMENT OF TRANSPORTATION  
IN COOPERATION WITH THE  
U.S. DEPARTMENT OF TRANSPORTATION  
FEDERAL HIGHWAY ADMINISTRATION  
DECEMBER 2011



The South Carolina Department of Transportation makes no representations or warranties, implied or expressed, concerning the accuracy, completeness, reliability, or suitability, for any particular purpose of the information and data contained on this map or any information furnished in connection herewith.

For ordering information, please contact:  
South Carolina Department of Transportation  
Engineering Publications Sales Office  
955 Park Street - Room G-19B  
Columbia, SC 29201 (803) 737-4533  
E-mail: engrpubsales@scdot.org

For comments concerning this map, please contact:  
GIS/Mapping - (803) 737-1677  
E-mail: GISMapping@scdot.org

**ROAD SYSTEM**

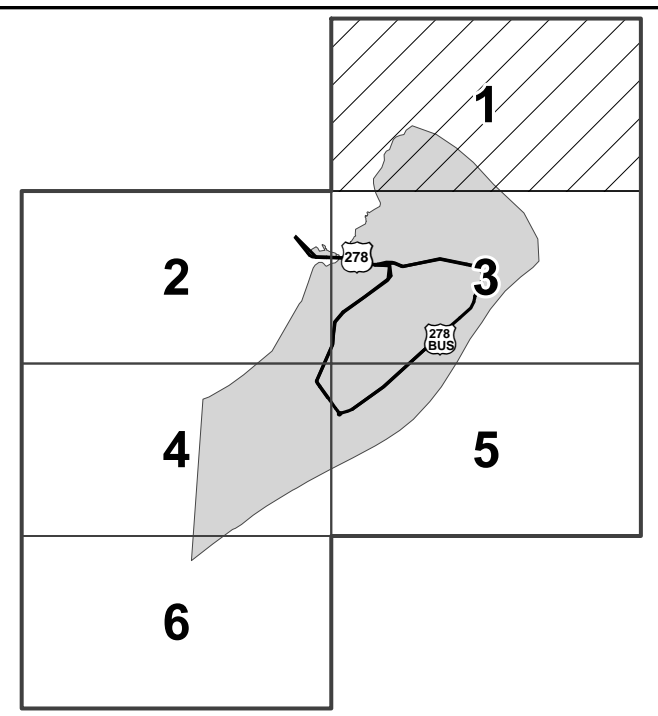

- INTERSTATE .....
- U.S. ROUTE .....
- S.C. ROUTE .....
- SECONDARY ROUTE .....
- EXIT NUMBER .....
- INTERSTATE .....
- U.S. & S.C. MULTI-LANE DIVIDED .....
- SECONDARY PAVED .....
- COUNTY PAVED .....
- PRIVATE UNPAVED .....
- RAILROAD .....
- GENERAL HIGHWAY BRIDGE (BETWEEN 20' - 150') .....
- BRIDGES OVER 150' SHOWN ACTUAL LENGTH

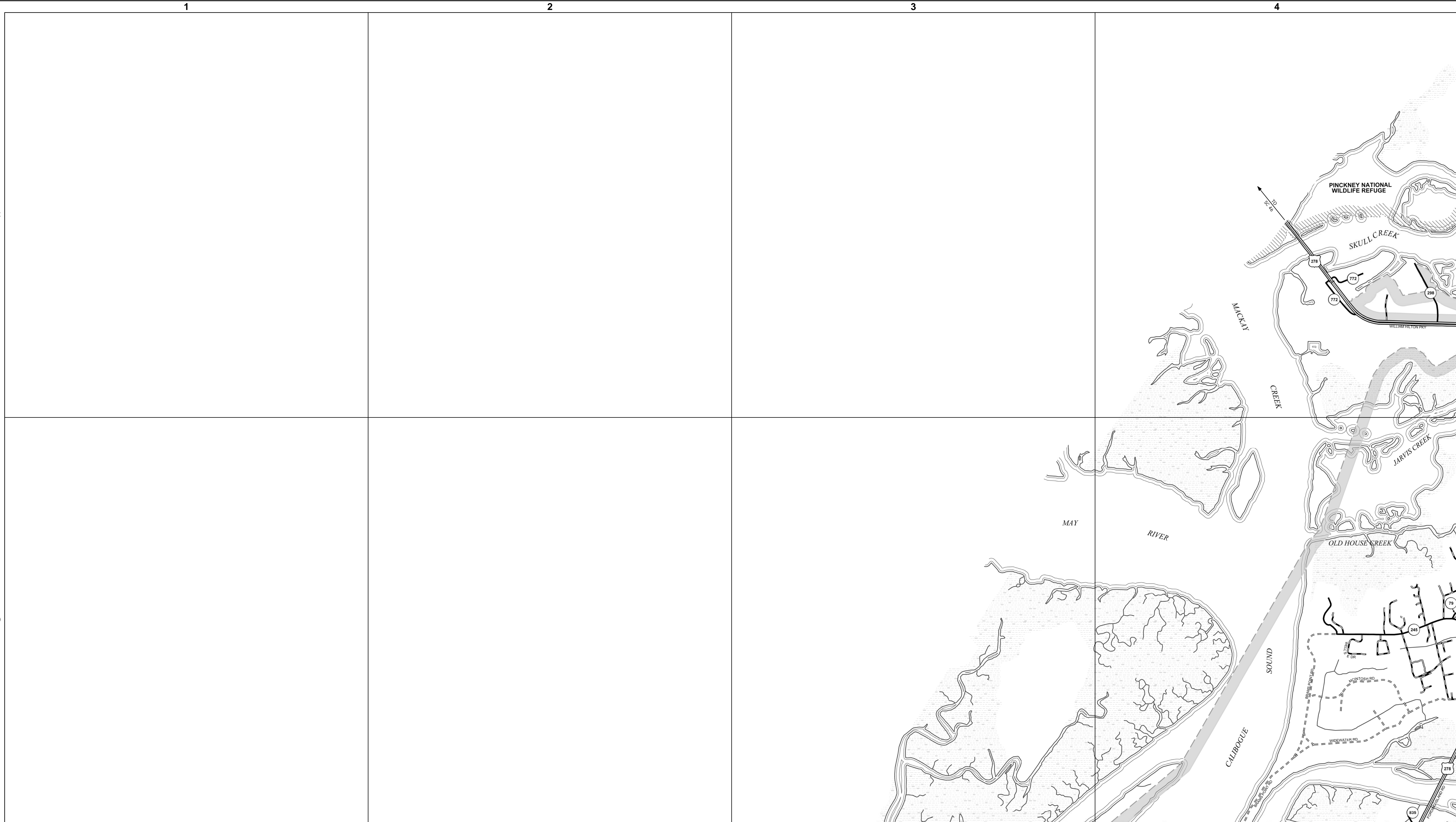
**BOUNDARY & HYDROGRAPHY**

- NARROW STREAM .....
- WIDE STREAM OR RIVER .....
- RESERVOIR, POND OR LAKE .....
- WETLAND OR MARSH .....
- STATE LINE .....
- COUNTY LINE .....
- INCORPORATED AREA .....
- EXTENT OF LARGE SCALE MAP .....
- MILITARY INSTALLATIONS AND GOVERNMENT INSTITUTIONS .....
- NATIONAL AND STATE FORESTS, STATE PARKS, AND NATIONAL WILDLIFE REFUGES .....

**MAP FEATURES**

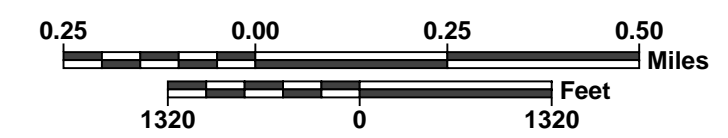
- PARK AND RIDE .....
- ARMORY .....
- CHURCH AND CEMETERY .....
- COURTHOUSE .....
- AIRPORT COMPLETE FACILITIES .....
- SCDOT DISTRICT OFFICE / MAINTENANCE SHOP .....
- HOSPITAL .....
- SCHOOL .....
- POINT OF INTEREST .....
- CEMETERY .....
- WELCOME CENTER AND REST AREA .....
- AIRPORT LIMITED FACILITIES .....





**General Highway System  
SHEET 2  
HILTON HEAD ISLAND  
URBAN AREA**

PREPARED BY THE  
SOUTH CAROLINA DEPARTMENT OF TRANSPORTATION  
IN COOPERATION WITH THE  
U.S. DEPARTMENT OF TRANSPORTATION  
FEDERAL HIGHWAY ADMINISTRATION  
DECEMBER 2011



The South Carolina Department of Transportation makes no representations or warranties, implied or expressed, concerning the accuracy, completeness, reliability, or suitability, for any particular purpose of the information and data contained on this map or any information furnished in connection herewith.

For ordering information, please contact:  
South Carolina Department of Transportation  
Engineering Publications Sales Office  
955 Park Street - Room G-19B  
Columbia, SC 29201 (803) 737-4533  
E-mail: engrpubsales@scdot.org

For comments concerning this map, please contact:  
GIS/Mapping - (803) 737-1677  
E-mail: GISMapping@scdot.org

**ROAD SYSTEM**

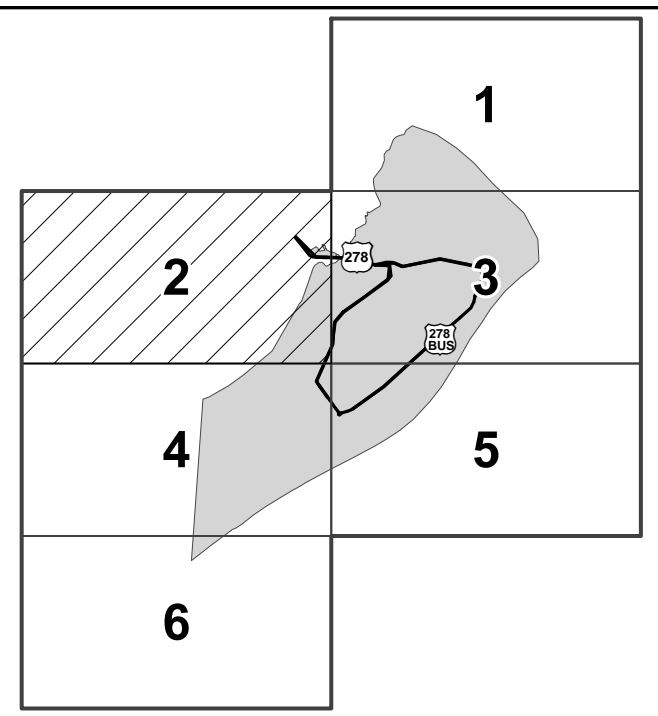

INTERSTATE	-----	
U.S. ROUTE	-----	
S.C. ROUTE	-----	
SECONDARY ROUTE	-----	
EXIT NUMBER	-----	
INTERSTATE	-----	
U.S. & S.C.	-----	
SECONDARY	-----	
COUNTY	-----	
PRIVATE	-----	
RAILROAD	-----	
GENERAL HIGHWAY BRIDGE	-----	
(BETWEEN 30' - 150')	-----	
BRIDGES OVER 150'	-----	
SHOWN ACTUAL LENGTH		

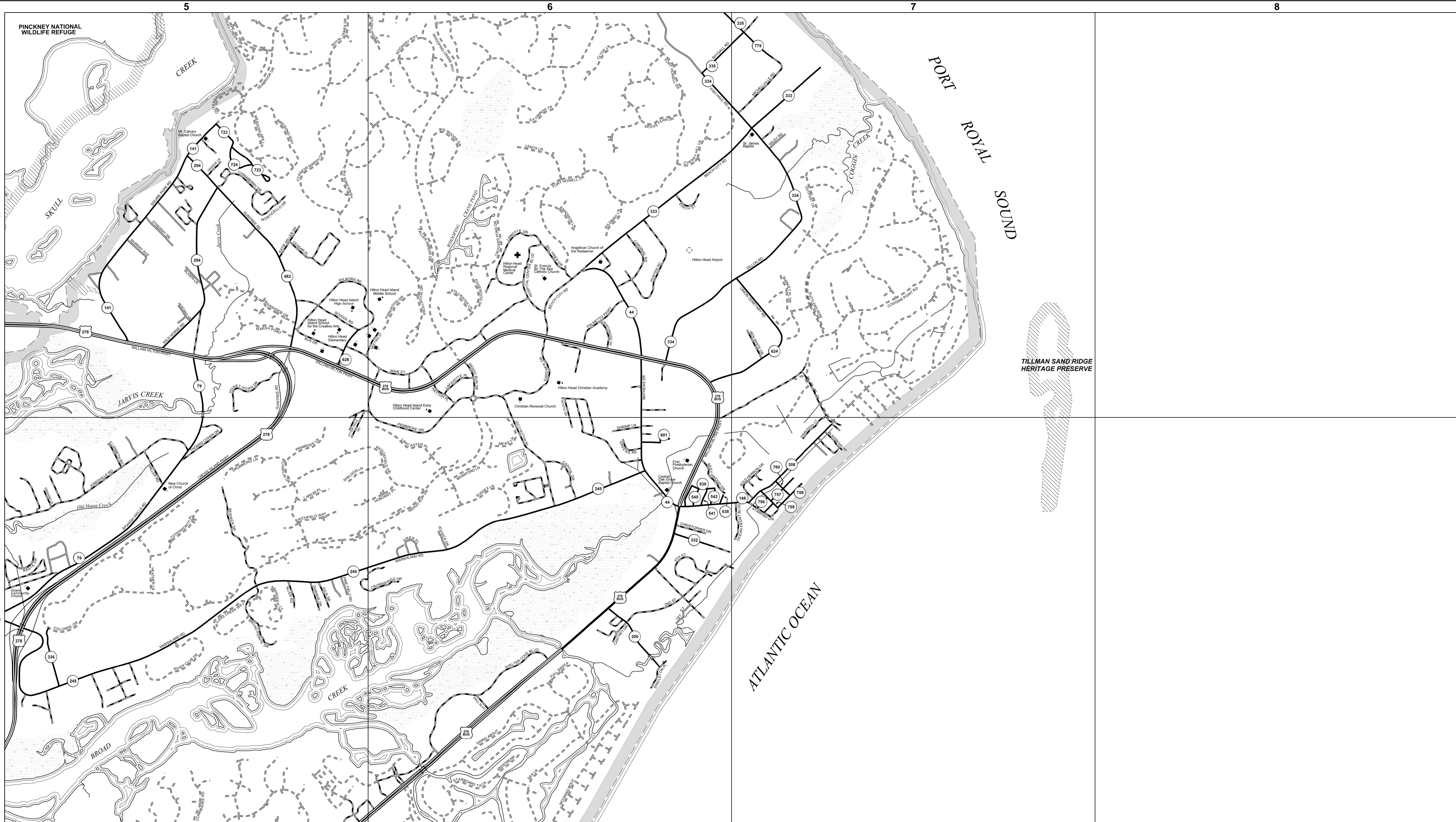
**BOUNDARY & HYDROGRAPHY**

NARROW STREAM	-----	
WIDE STREAM OR RIVER	-----	
RESERVOIR, POND OR LAKE	-----	
WETLAND OR MARSH	-----	
STATE LINE	-----	
COUNTY LINE	-----	
INCORPORATED AREA	-----	
EXTENT OF LARGE SCALE MAP	-----	
MILITARY INSTALLATIONS AND GOVERNMENT INSTITUTIONS	-----	
NATIONAL AND STATE FORESTS, STATE PARKS, AND NATIONAL WILDLIFE REFUGES	-----	

**MAP FEATURES**

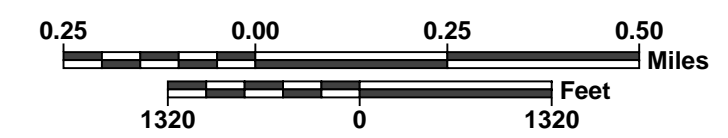
PARK AND RIDE	-----		HOSPITAL	-----	
ARMORY	-----		SCHOOL	-----	
CHURCH	-----		POINT OF INTEREST	-----	
CHURCH AND CEMETERY	-----		CEMETERY	-----	
COURTHOUSE	-----		WELCOME CENTER AND REST AREA	-----	
AIRPORT COMPLETE FACILITIES	-----		AIRPORT LIMITED FACILITIES	-----	
SCDOT DISTRICT OFFICE / MAINTENANCE SHOP	-----				





**General Highway System  
SHEET 3  
HILTON HEAD ISLAND  
URBAN AREA**

PREPARED BY THE  
**SOUTH CAROLINA DEPARTMENT OF TRANSPORTATION**  
IN COOPERATION WITH THE  
**U.S. DEPARTMENT OF TRANSPORTATION  
FEDERAL HIGHWAY ADMINISTRATION**  
DECEMBER 2011



The South Carolina Department of Transportation makes no representations or warranties, implied or expressed, concerning the accuracy, completeness, reliability, or suitability, for any particular purpose of the information and data contained on this map or any information furnished in connection herewith.

For ordering information, please contact:  
South Carolina Department of Transportation  
Engineering Publications Sales Office  
955 Park Street - Room G-19B  
Columbia, SC 29201 (803) 737-4533  
E-mail: [enrpubsales@scdot.org](mailto:enrpubsales@scdot.org)

For comments concerning this map, please contact:  
GIS/Mapping - (803) 737-1677  
E-mail: [GISMapping@scdot.org](mailto:GISMapping@scdot.org)

**ROAD SYSTEM**

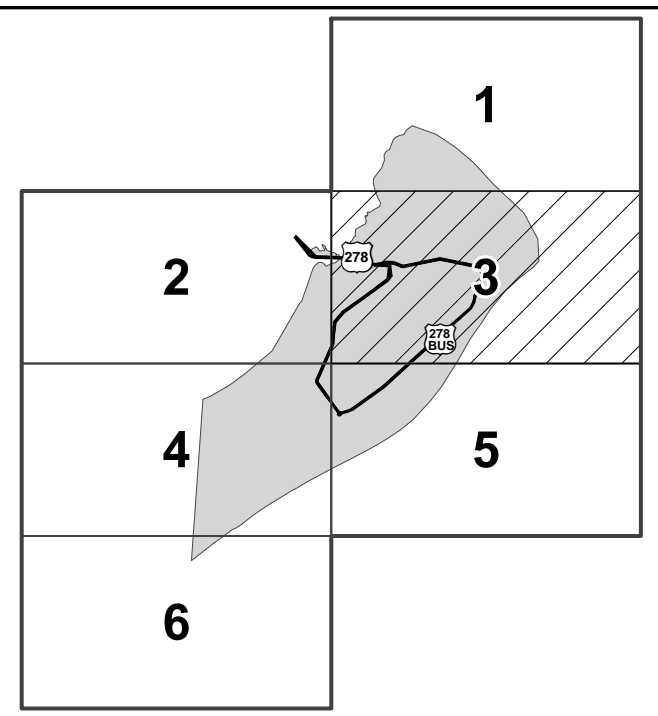

INTERSTATE	-----	999
U.S. ROUTE	-----	999
S.C. ROUTE	-----	999
SECONDARY ROUTE	-----	999
EXIT NUMBER	-----	999
INTERSTATE	-----	999
U.S. & S.C.	TWO-LANE	-----
	MULTI-LANE	-----
	DIVIDED	-----
SECONDARY	PAVED	-----
	UNPAVED	-----
COUNTY	PAVED	-----
	UNPAVED	-----
PRIVATE	UNPAVED	-----
RAILROAD	-----	
GENERAL HIGHWAY BRIDGE	-----	
(BETWEEN 20' - 150')	-----	
BRIDGES OVER 150'	-----	
	-----	SHOWN ACTUAL LENGTH

**BOUNDARY & HYDROGRAPHY**

NARROW STREAM	-----
WIDE STREAM OR RIVER	-----
RESERVOIR, POND OR LAKE	-----
WETLAND OR MARSH	-----
STATE LINE	-----
COUNTY LINE	-----
INCORPORATED AREA	-----
EXTENT OF LARGE SCALE MAP	-----
MILITARY INSTALLATIONS AND GOVERNMENT INSTITUTIONS	-----
NATIONAL AND STATE FORESTS, STATE PARKS, AND NATIONAL WILDLIFE REFUGES	-----

**MAP FEATURES**

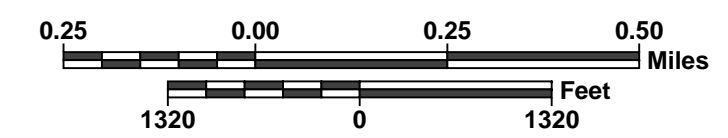
PARK AND RIDE	-----	HOSPITAL	-----
ARMORY	-----	SCHOOL	-----
CHURCH	-----	POINT OF INTEREST	-----
CHURCH AND CEMETERY	-----	CEMETERY	-----
COURTHOUSE	-----	WELCOME CENTER AND REST AREA	-----
AIRPORT COMPLETE FACILITIES	-----	AIRPORT LIMITED FACILITIES	-----
SCDOT DISTRICT OFFICE / MAINTENANCE SHOP	-----		





**General Highway System  
SHEET 4  
HILTON HEAD ISLAND  
URBAN AREA**

PREPARED BY THE  
SOUTH CAROLINA DEPARTMENT OF TRANSPORTATION  
IN COOPERATION WITH THE  
U.S. DEPARTMENT OF TRANSPORTATION  
FEDERAL HIGHWAY ADMINISTRATION  
DECEMBER 2011



The South Carolina Department of Transportation makes no representations or warranties, implied or expressed, concerning the accuracy, completeness, reliability, or suitability, for any particular purpose of the information and data contained on this map or any information furnished in connection herewith.

For ordering information, please contact:  
South Carolina Department of Transportation  
Engineering Publications Sales Office  
955 Park Street - Room G-19B  
Columbia, SC 29201 (803) 737-4533  
E-mail: engrpubsales@scdot.org

For comments concerning this map, please contact:  
GIS/Mapping - (803) 737-1677  
E-mail: GISMapping@scdot.org

**ROAD SYSTEM**

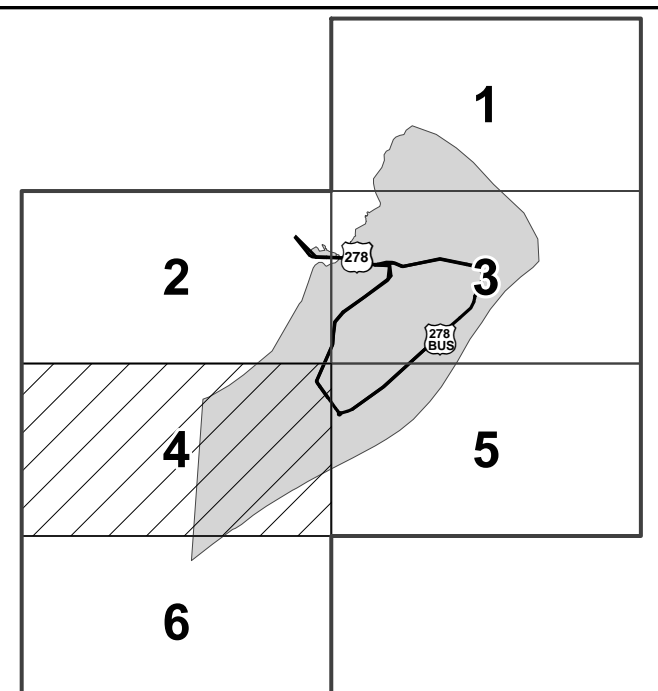

INTERSTATE	-----	999
U.S. ROUTE	-----	999
S.C. ROUTE	-----	999
SECONDARY ROUTE	-----	999
EXIT NUMBER	-----	999
INTERSTATE	=====	
U.S. & S.C.	=====	
SECONDARY ROUTE	=====	
COUNTY	=====	
PRIVATE	-----	
RAILROAD	-----	
GENERAL HIGHWAY BRIDGE	-----	
(BETWEEN 20' - 150')	-----	
BRIDGES OVER 150'	-----	
SHOWN ACTUAL LENGTH		

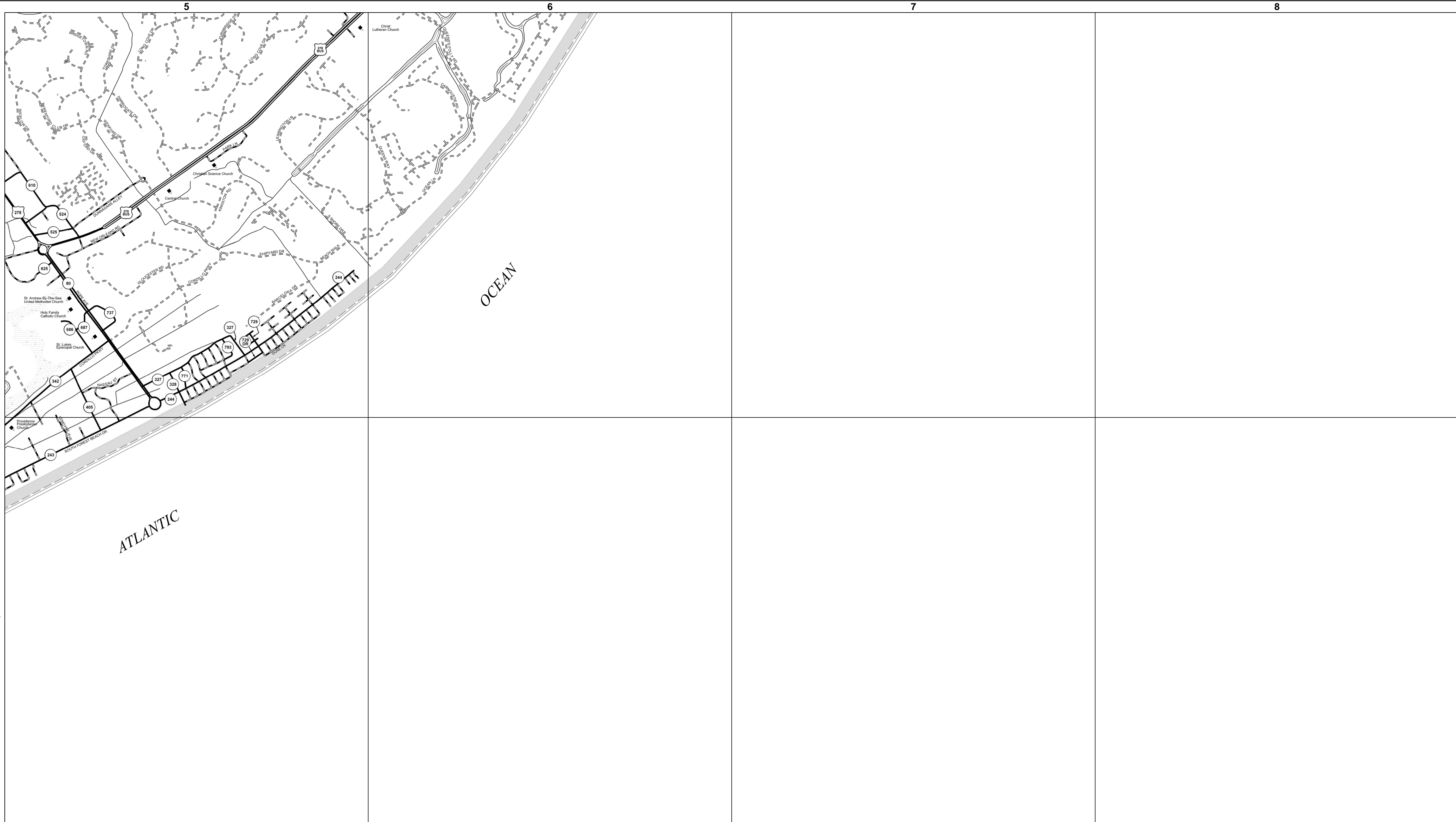
**BOUNDARY & HYDROGRAPHY**

NARROW STREAM	-----
WIDE STREAM OR RIVER	-----
RESERVOIR, POND OR LAKE	-----
WETLAND OR MARSH	-----
STATE LINE	-----
COUNTY LINE	-----
INCORPORATED AREA	-----
EXTENT OF LARGE SCALE MAP	-----
MILITARY INSTALLATIONS AND GOVERNMENT INSTITUTIONS	-----
NATIONAL AND STATE FORESTS, STATE PARKS, AND NATIONAL WILDLIFE REFUGES	-----

**MAP FEATURES**

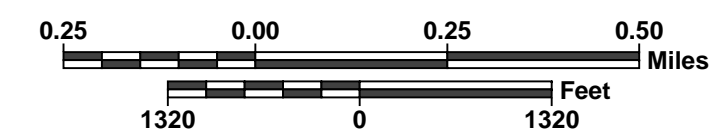
PARK AND RIDE	-----
ARMORY	-----
CHURCH	-----
CHURCH AND CEMETERY	-----
COURTHOUSE	-----
AIRPORT COMPLETE FACILITIES	-----
AIRPORT LIMITED FACILITIES	-----
SCDOT DISTRICT OFFICE / MAINTENANCE SHOP	-----
HOSPITAL	-----
SCHOOL	-----
POINT OF INTEREST	-----
CEMETERY	-----
WELCOME CENTER AND REST AREA	-----





**General Highway System  
SHEET 5  
HILTON HEAD ISLAND  
URBAN AREA**

PREPARED BY THE  
**SOUTH CAROLINA DEPARTMENT OF TRANSPORTATION**  
IN COOPERATION WITH THE  
**U.S. DEPARTMENT OF TRANSPORTATION  
FEDERAL HIGHWAY ADMINISTRATION**  
DECEMBER 2011



www.scdot.org

The South Carolina Department of Transportation makes no representations or warranties, implied or expressed, concerning the accuracy, completeness, reliability, or suitability, for any particular purpose of the information and data contained on this map or any information furnished in connection herewith.

For ordering information, please contact:  
South Carolina Department of Transportation  
Engineering Publications Sales Office  
955 Park Street - Room G-19B  
Columbia, SC 29201 (803) 737-4533  
E-mail: engrpubsales@scdot.org

For comments concerning this map, please contact:  
GIS/Mapping - (803) 737-1677  
E-mail: GISMapping@scdot.org

**ROAD SYSTEM**

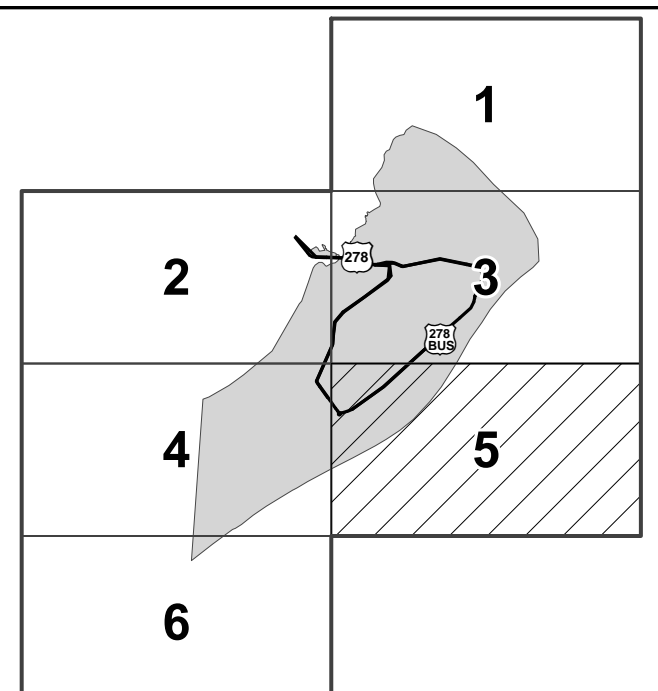

INTERSTATE	-----	999
U.S. ROUTE	-----	999
S.C. ROUTE	-----	999
SECONDARY ROUTE	-----	999
EXIT NUMBER	-----	999
INTERSTATE	=====	
U.S. & S.C.	=====	
SECONDARY	=====	
COUNTY	=====	
PRIVATE	-----	
RAILROAD	-----	
GENERAL HIGHWAY BRIDGE	-----	
BRIDGES OVER 150'	-----	
BRIDGES OVER 150'	-----	

**BOUNDARY & HYDROGRAPHY**


NARROW STREAM	-----
WIDE STREAM OR RIVER	-----
RESERVOIR, POND OR LAKE	-----
WETLAND OR MARSH	-----
STATE LINE	-----
COUNTY LINE	-----
INCORPORATED AREA	-----
EXTENT OF LARGE SCALE MAP	-----
MILITARY INSTALLATIONS AND GOVERNMENT INSTITUTIONS	-----
NATIONAL AND STATE FORESTS, STATE PARKS, AND NATIONAL WILDLIFE REFUGES	-----

**MAP FEATURES**

PARK AND RIDE	-----
ARMORY	-----
CHURCH	-----
CHURCH AND CEMETERY	-----
COURTHOUSE	-----
AIRPORT COMPLETE FACILITIES	-----
SCDOT DISTRICT OFFICE / MAINTENANCE SHOP	-----
HOSPITAL	-----
SCHOOL	-----
POINT OF INTEREST	-----
CEMETERY	-----
WELCOME CENTER AND REST AREA	-----
AIRPORT LIMITED FACILITIES	-----

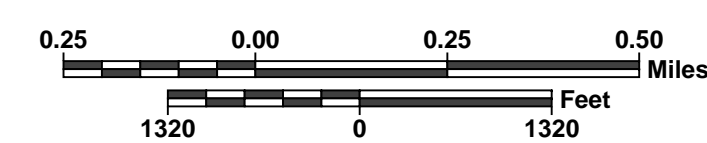






**General Highway System  
SHEET 6  
HILTON HEAD ISLAND  
URBAN AREA**

PREPARED BY THE  
SOUTH CAROLINA DEPARTMENT OF TRANSPORTATION  
IN COOPERATION WITH THE  
U.S. DEPARTMENT OF TRANSPORTATION  
FEDERAL HIGHWAY ADMINISTRATION  
DECEMBER 2011



www.scdot.org

The South Carolina Department of Transportation makes no representations or warranties, implied or expressed, concerning the accuracy, completeness, reliability, or suitability, for any particular purpose of the information and data contained on this map or any information furnished in connection herewith.

For ordering information, please contact:  
South Carolina Department of Transportation  
Engineering Publications Sales Office  
955 Park Street - Room G-19B  
Columbia, SC 29201 (803) 737-4533  
E-mail: engrpubsales@scdot.org

For comments concerning this map, please contact:  
GIS/Mapping - (803) 737-1677  
E-mail: GISMapping@scdot.org

**ROAD SYSTEM**

- INTERSTATE - - - - -
- U.S. ROUTE - - - - -
- S.C. ROUTE - - - - -
- SECONDARY ROUTE - - - - -
- EXIT NUMBER - - - - -
- INTERSTATE - - - - -
- U.S. & S.C. - - - - -
- SECONDARY - - - - -
- COUNTY - - - - -
- PRIVATE - - - - -
- RAILROAD - - - - -
- GENERAL HIGHWAY BRIDGE - - - - -
- BRIDGES OVER 150' SHOWN ACTUAL LENGTH - - - - -

**BOUNDARY & HYDROGRAPHY**

- NARROW STREAM - - - - -
- WIDE STREAM OR RIVER - - - - -
- RESERVOIR, POND OR LAKE - - - - -
- WETLAND OR MARSH - - - - -
- STATE LINE - - - - -
- COUNTY LINE - - - - -
- INCORPORATED AREA - - - - -
- EXTENT OF LARGE SCALE MAP - - - - -
- MILITARY INSTALLATIONS AND GOVERNMENT INSTITUTIONS - - - - -
- NATIONAL AND STATE FORESTS, STATE PARKS, AND NATIONAL WILDLIFE REFUGES - - - - -

**MAP FEATURES**

- PARK AND RIDE - - - - -
- ARMORY - - - - -
- CHURCH AND CEMETERY - - - - -
- COURTHOUSE - - - - -
- AIRPORT COMPLETE FACILITIES - - - - -
- SCDOT DISTRICT OFFICE / MAINTENANCE SHOP - - - - -
- HOSPITAL - - - - -
- SCHOOL - - - - -
- POINT OF INTEREST - - - - -
- CEMETERY - - - - -
- WELCOME CENTER AND REST AREA - - - - -
- AIRPORT LIMITED FACILITIES - - - - -

