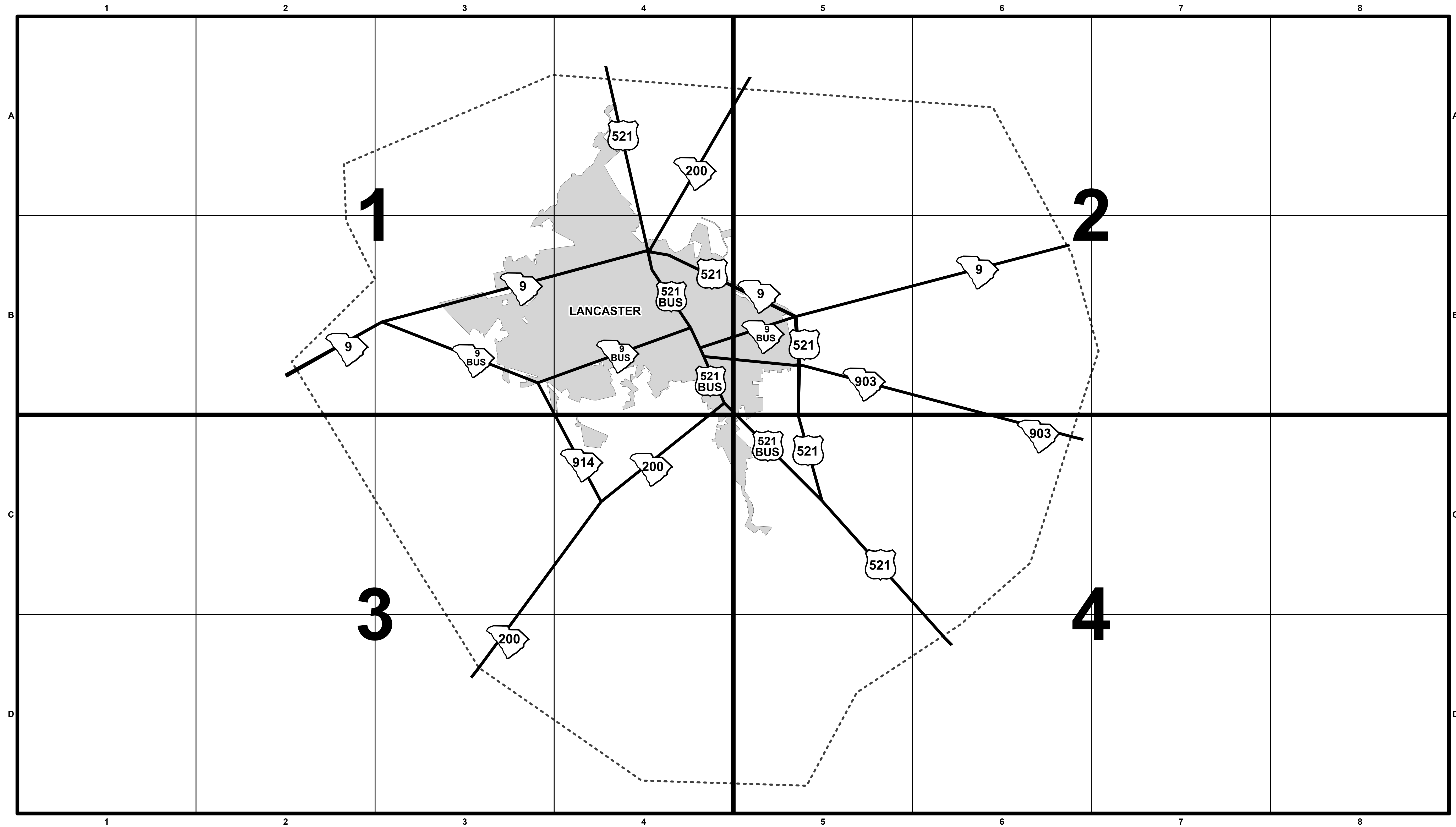


LANCASTER URBAN AREA

LANCASTER COUNTY

PREPARED BY THE
SOUTH CAROLINA DEPARTMENT OF TRANSPORTATION
IN COOPERATION WITH THE
U.S. DEPARTMENT OF TRANSPORTATION
FEDERAL HIGHWAY ADMINISTRATION

JANUARY 2019



The South Carolina Department of Transportation makes no representations or warranties, implied or expressed, concerning the accuracy, completeness, reliability, or suitability, for any particular purpose of the information and data contained on this map or any information furnished in connection herewith.



For ordering information, please contact:
South Carolina Department of Transportation
Engineering Publications Sales Office
955 Park Street
Columbia, SC 29201 (803) 737-4533
E-mail: engrpubsales@scdot.org

For comments concerning this map, please contact:
GIS/Mapping - (803) 737-3103

STATE MAINTAINED ROAD INDEX

LANCASTER URBAN AREA

US AND SC HIGHWAYS

9	B2,B3,B4,B5,B6	521	A4,B4,B5,C5,C6	903	B4,B5,B6,C6
9 BUS	B3,B4,B5	521 BUS	B4,C4,C5	914	B3,C3,C4
200	A4,A5,B4,C3,C4,D3				

SECONDARY ROADS

2	B4,C4	140	B5	234	B4	300	B4	403	B4	489	C3	556	C3	653	A4	809	D4	869	B2
6	C4	141	B5	236	B4	306	B5,B6	403 CON	B4	490	C3	557	C3	654	A4	811	B4	869 SPR	B2
12	B4,C4	142	B5	238	B5	307	B6	407	C5,D5	491	C3	558	C3	655	A4	812	D4	870	C4
16	B4,C4	143	B4,B5	239	B5	310	B5	413	D4,D5	492	C3	559	A4	656	D5	813	D4	873	B6
19	B4,C4,D4	144	B4,B5,C4,C5	240	B5	317	B5	414	A4	493	C3	560	C6	657	A3,A4	815	D4,D5	878	B3
22	B4	145	B5	242	B5	318	C3	415	A4	494	C3	561	B4,B5	658	A3,A4	816	D5	879	B3
25	C4	148	B3	243	B4	319	C3	416	B5	495	C3	567	A4	659	A4	817	D5	880	B3
28	A3	148 DR1	B3	244	B4	324	B4	417	C3	496	C3	575	B3	662	B4	818	D5	883	C4
29	A2,B2,B3	149	C5,C6	249	A4	326	B4	418	C4	500	B4	584	B5,B6	666	C6	822	B4	887	C6
36	A6,B6	158	C5,D5	250	B4	338	C4,D4	419	C4	501	D5	585	C6	723	A5	823	A3,B4	888	C6
38	C5,C6,D5	163	C4,D4	251	B5	339	D4	422	B4	502	D5	586	C6	724	A5	824	B4	891	B6
45	B4	165	A4	253	C4	342	C4	423	B4	503	D5	587	C6	725	A6	825	B4	891 SPR	B6
50	B2,C2,C3,C4	166	C3,D3	254	C4,C5	342 CON	C4	424	B3	507	B4	596	B6	726	A6	826	B3,B4	892	B6
51	A6,B5,B6	172	C6	255	C4	347	A5,A6	439	B3	508	C4	601	D5	726 SPR	A6	827	B4	893	B4,C4
56	A3,A4,B4	173	C4	255 CON	C5	350	B4	440	B3	517	A4	604	B6,C6	730	B6	828	B4	894	C4
57	B3,B4	179	D4	256	C5	351	B4	441	B3	518	B3	605	B6,C6	731	C5	830	B3	896	B4,C4
61	B4	182	C4	257	B4	352	B4	442	B4	519	B4	606	B6	732	C5	831	D5	897	B4,C4
67	A4,B4	185	A4	265	B4	354	C4	443	B3	520	C4,C5	607	B6,C6	733	C5,D5	833	A4	899	C4
68	B5	187	C3	267	B4	355	C4	449	C4,D4	520 CON	C5	608	B6	734	C5,D5	835	B5	900	C4
69	B5	187 CON	C3	268	B4	356	C4	451	C4	521	C5,D5	610	B3	735	C5,D5	839	C3,D3	912	B6
70	B5	194	C4	270	B4	360	A5,B5	452	C4	524	B4	611	A3	736	D5	840	A3	916	A4
76	B4,C4	196	B4	272	B3	361	A5,B6	453	C4	527	B4	612	B3	737	D5	841	D5	917	A4
79	B4,B5	197	B3	273	B5	362	C6	454	C5	528	D4	614	B5	738	A3	842	D5	918	B4
80	B4	198	B3	274	B4	369	D5	455	A5,A6	529	B6	627	C3,C4	739	A3	843	C5	921	B5
100	B4	199	B5	274 DS1	B4	370	C4	456	C4	530	B6	630	B4	740	A3	844	C5	921 SPR	B5
111	B4	200	B5	274 DS2	B4	371	C3	458	B5	531	B6	631	B4	741	C4	845	C5		
112	B4	201	B5	274 SPR	B4	372	C3	459	B5	532	B4	632	B4	742	C5	846	C5		
113	B4	202	B5	275	B4	373	C3	462	B4	533	A4	635	B4	743	C5	850	A3		
114	B4,B5	206	A2,A3,B3	276	B4	374	C4	464	C5	534	A4	638	C5	744	C5	851	A3		
115	B4,B5	207	B5	277	B3	375	B5,C5	465	D5	535	A4	639	B6	745	C5	852	A4		
116	B4	208	B4	278	B3	376	B6,C6	471	B4	538	B5,C5	640	B3	746	C5	853	C3		
117	B4	210	C3,C4	280	C4	385	C3	473	B4	538 SPR	C5	641	B5	747	A5	854	C3		
118	B4	211	C4	281	C4	386	C3	478	B4	539	B5	642	C6	750	D3	856	C4		
119	B5	212	C6	281 SPR	C3	387	C3	479	B4	540	C4,C5	643	B3	753	C4,D4	857	C4		
120	B5	214	C4	282	C4	393	B6	481	C4	541	D3,D4,D5	645	B3	756	C5	858	D5		
133	B4	215	C4	284	C5,C6,D6	394	C4	482	C4	542	D4	646	B3	757	C5	860	D4		
134	B4	217	B5	292	B3,B4	395	C4	483	C4	546	B6,C6	647	B3	758	B3	861	D4		
135	B4	218	B3,B4	295	B4	397	B4	484	C4	551	B5	649	B6	760	B4	864	B4		
136	B4	222	C4	298	B4	398	A3,A4	485	C4	552	C4,C5	650	A3	761	B3	866	B4		
138	B4,B5	223	B4	299	B4	399	B5	487	C3	553	B3	651	A3	807	B3	867	B4		
139	B4	233	B4	400	B5,C5	488	C3	554	B3	652	A4	808	D3	868	B4				



ROAD NAME INDEX

LANCASTER URBAN AREA

Table listing road names and their corresponding identifiers. The table is organized into columns: A (Abbey Ct to Azalea Rd), B (Bacon St to Belmont St), C (Calhoun St to Crenson Dr), D (D H E C Rd to Duke St), E (E Arch St to Edgewood Ct), F (Faile St to Felly Ln), G (Gamble Dr to Gladstone Rd), H (Habitat Ln to Hines Aly), I (Ira Roberts Dr to Isom St), J (J B Denton Rd to Jubilee Ln), K (Kacy Ln to Kyrie Ln), L (Lakeside Cir to Lori St), M (Louisa Park Ln to Nim Ln), N (N Catawba St to Powell Av), O (Oakdale Dr to Old Willow Lake Rd), P (Pacer Dr to Potter Rd), Q (Quality Dr), R (Ranson Rd to Ross Rd), S (S Catawba St to Shelton St).



ROAD NAME INDEX

LANCASTER URBAN AREA

SHERWOOD CIR	B4	SPANISH VILLA LN	C4	SUNNY LN	A5	THOMASVILLE ST	C5	TWILIGHT RD	C5	W MEETING ST	B3,B4	WESTWOOD RD	B3	WOODLEAF LN	A4
SHORE DR	C5	SPRINGDALE RD	B4,C4	SUNNYBROOK LN	A5,B5	THREATT ST	B5	TWIN LN	B4	W SHILOH UNITY RD	A3	WHALEY ST	C5	WOODLEY ST	B4
SHORELINE DR	A6	SPRINGDELL CHURCH RD	C4	SUNNYSIDE DR	D4	TILLMAN ST	B4	U		W SPRINGS ST	B4	WHITE PINE CT	C4	WOODMONT DR	B3
SHORT LN	C4	SPRINGS CLUB RD	C4	SUNSET CIR	B2,C2	TILLY LN	C4	UMPIRE LN	B4	WADE ST	B3	WILDERNESS LN	B6	WOODROW NEAL RD	B5
SHRINE MOOSE RD	B4	ST PAUL ST	B4	SUNSHINE RD	B6	TIN LN	C4	UNIVERSITY DR	A3,A4	WALDEN RD	C5	WILDWOOD RD	D3	WOODSHIRE DR	B3
SIENNA LN	C5	STADIUM RD	B4	SURVEY ST	B4	TINY ST	B4	UNIVERSITY PARK DR	A3	WALLACE ST	C4	WILLIAMS CIR	C3	WOODSIDE LN	D6
SIGMON ST	C4	STARCLIFF CIR	B6	SUTTLE RD	D4,D5	TODD ST	B4	UPSON DR	C5	WARWICK PL	B3	WILLIAMS ESTATE DR	B4,C4	WRENWOOD DR	D4,D5
SILVER FOX CIR	D5	STARMOUNT CIR	C3,C4	SUTTON LN	D5	TOMBECK LN	B5	USHER RD	C4	WASHINGTON ST	C3	WILLIAMS ST	B4	WYLIE PARK RD	B4
SIMS DR	C4,D4	STARNES ST	B4	T		TOWER COURT RD	D4	V		WATEREE ST	B6	WILLOW OAK CIR	B5	WYLIE ST	B4
SIMS GROVE WAY	B5	STEELE ST	C4	TALLON PL	B5	TOWNES AV	B5	VICTORIA ST	C4	WATSON DR	C5,D5	WILSON DR	A4,B4	Y	
SKIPPER AV	B4	STEVENS HILL RD	C5	TARA TR	A4	TOWNVIEW RD	B5	VIRGINIA ST	C4	WATTS DR	C4	WINDSOR DR	A4	YANCY ST	B4,C4
SMALL ST	C4	STEWMAN ST	B4	TARRAM CT	A4	TRADERS CT	B4	W		WAYNE RD	C4	WINSTON DR	A4		
SNOW DR	A4,A5,B5	STONEBRIDGE LN	D4	TAYLOR DR	B5	TRAILER CT	C3	W ARCH ST	B4	WEDGEWOOD DR	A4	WINTER LN	B4		
SNUG HARBOR RD	C3	STORAGE RD	B5	TAYLOR DR	B4	TRAILSTREAM DR	B3	W BARR ST	B4	WEST MANOR DR	B3	WINTHROP AV	C4		
SOMERSET DR	B3	STRAFFORD DR	A4	TEN OAKS DR	D5	TRAM RD	C5,C6	W DUNLAP ST	B4	WEST SHORE DR	B3	WISTERIA WAY	B6,C6		
SOUTH 200 PARK RD	C4	STRIBLING CIR	B2	TERRA LN	A4	TRAVIS LN	A4	W GAY ST	B4	WESTGATE CIR	B4	WITHERSPOON ST	B4		
SOUTH AV	B4	STRICKLAND CT	C4	TERRACE RD	B4	TREETOP DR	B3	W HOOD ST	B4	WESTGLEN PL	B3	WOODBIDGE ST	B6,C6		
SOUTH LAKE DR	B3	SUITER LN	C4	THERON CIR	C4	TRESTLE LN	B4	W LEROY ST	B4	WESTMINSTER DR	C3	WOODCREEK APT DR	B3		
SOUTHPORT LN	C4	SUMMIT AV	C4	THIRD TEE RD	C4	TRIPP LN	C4			WESTMORELAND DR	B3	WOODLAND DR	B4		
SOUTHSIDE CIR	B4,B5	SUMTER ST	B4,B5	THOMAS LN	B4	TUCK KNIGHT CT	A6			WESTOVER PL	B4	WOODLAND WAY	D4		
SOWELL ST	B5	SUNDAY PL	D3			TULLY CT	C5,D5			WESTWAY APT DR	C4	WOODLAWN AV	C4		





General Highway System
SHEET 1
LANCASTER URBAN AREA

PREPARED BY THE
SOUTH CAROLINA DEPARTMENT OF TRANSPORTATION
 IN COOPERATION WITH THE
U.S. DEPARTMENT OF TRANSPORTATION
FEDERAL HIGHWAY ADMINISTRATION
JANUARY 2019



The South Carolina Department of Transportation makes no representations or warranties, implied or expressed, concerning the accuracy, completeness, reliability, or suitability, for any particular purpose of the information and data contained on this map or any information furnished in connection herewith.

For ordering information, please contact:
 South Carolina Department of Transportation
 Engineering Publications Sales Office
 955 Park Street
 Columbia, SC 29201 (803) 737-4533
 E-mail: engrpubsales@scdot.org

For comments concerning this map, please contact:
 GIS/Mapping - (803) 737-3103
 E-mail: GISMapping@scdot.org

ROAD SYSTEM

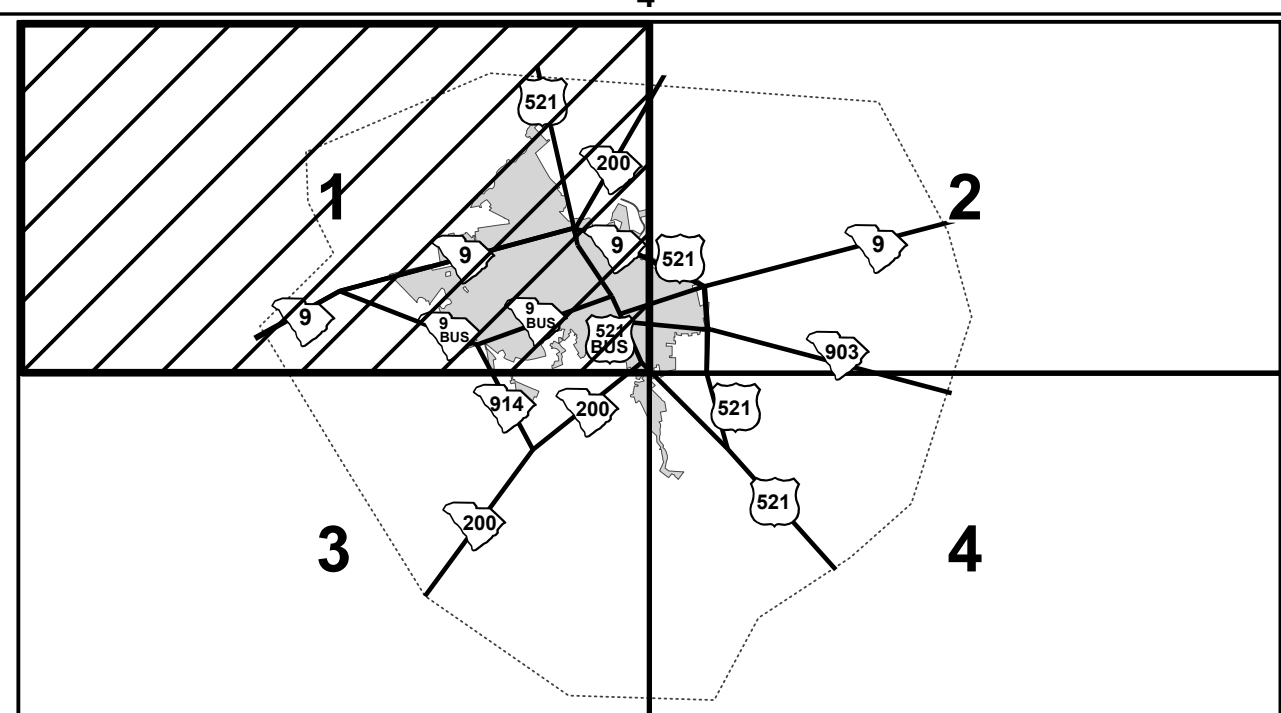

- INTERSTATE - - - - -
- U.S. ROUTE - - - - -
- S.C. ROUTE - - - - -
- SECONDARY ROUTE - - - - -
- EXIT NUMBER - - - - -
- INTERSTATE - - - - -
- MULTI-LANE HIGHWAY - - - - -
- TWO-LANE HIGHWAY - - - - -
- DIVIDED HIGHWAY - - - - -
- UNPAVED HIGHWAY - - - - -
- PAVED COUNTY - - - - -
- UNPAVED COUNTY - - - - -
- PRIVATE - - - - -
- RAILROAD - - - - -
- GENERAL HIGHWAY BRIDGE - - - - -
- BRIDGES OVER 150' ARE SHOWN AT ACTUAL SCALE

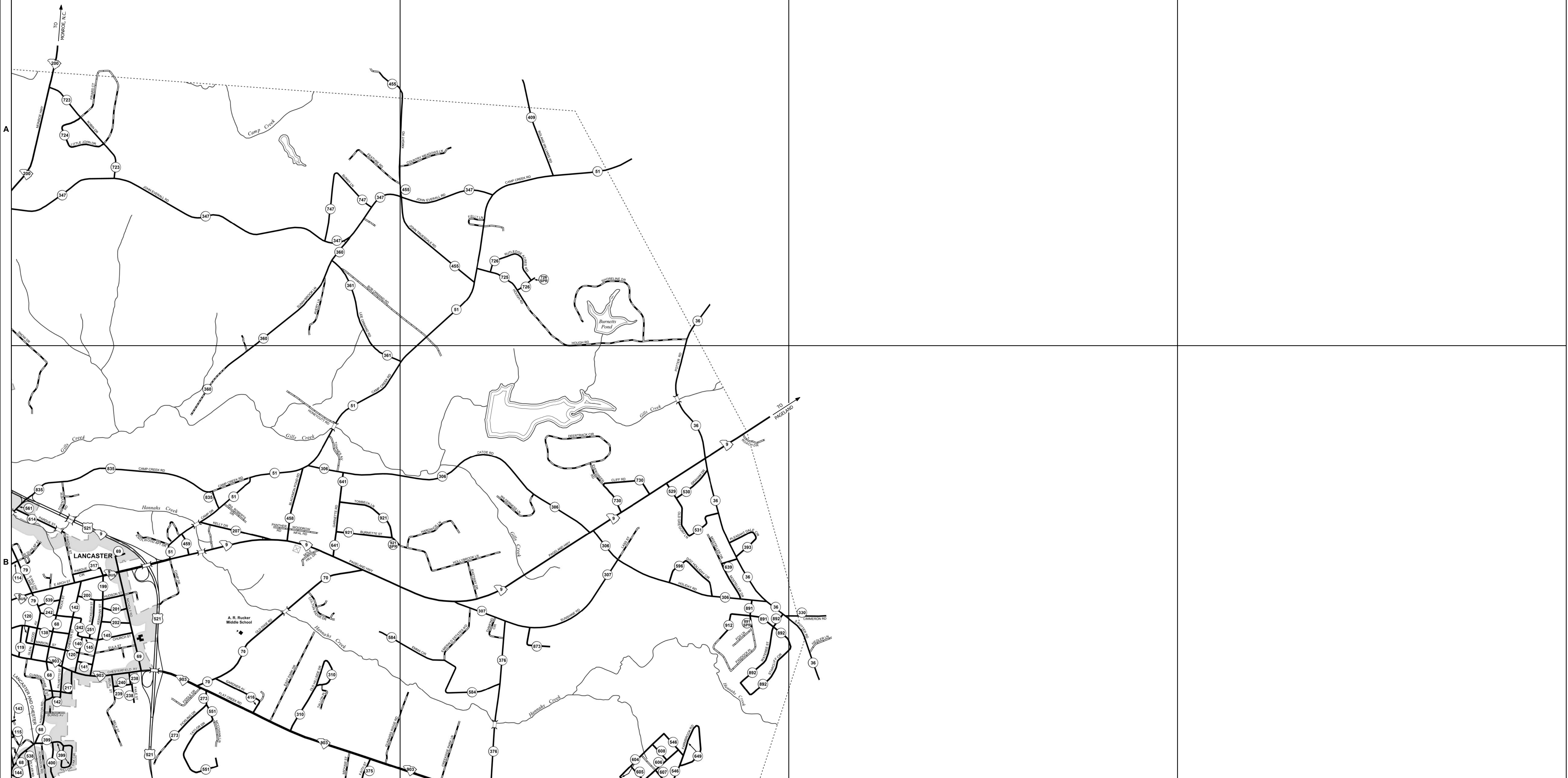
HYDROGRAPHY

- NARROW STREAM - - - - -
- WIDE STREAM OR RIVER - - - - -
- RESERVOIR, POND OR LAKE - - - - -
- WETLAND OR MARSH - - - - -
- BOUNDARY**
- STATE LINE - - - - -
- COUNTY LINE - - - - -
- INCORPORATED AREA - - - - -
- EXTENT OF LARGE SCALE MAP - - - - -
- MILITARY INSTALLATIONS AND GOVERNMENT INSTITUTIONS - - - - -
- NATIONAL AND STATE FORESTS, STATE PARKS, AND NATIONAL WILDLIFE REFUGES - - - - -

MAP FEATURES

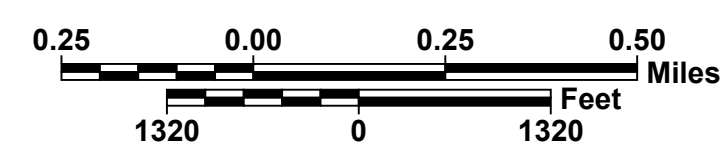
- ARMORY - - - - -
- AIRPORT COMMERCIAL - - - - -
- AIRPORT GENERAL - - - - -
- POINT OF INTEREST - - - - -
- COURTHOUSE - - - - -
- SCDOT DISTRICT OFFICE / MAINTENANCE SHOP - - - - -
- HOSPITAL - - - - -
- SCHOOL - - - - -
- WELCOME CENTER AND REST AREA - - - - -
- CORRECTIONAL INSTITUTION - - - - -





General Highway System
SHEET 2
LANCASTER URBAN AREA

PREPARED BY THE
SOUTH CAROLINA DEPARTMENT OF TRANSPORTATION
 IN COOPERATION WITH THE
U.S. DEPARTMENT OF TRANSPORTATION
FEDERAL HIGHWAY ADMINISTRATION
JANUARY 2019



The South Carolina Department of Transportation makes no representations or warranties, implied or expressed, concerning the accuracy, completeness, reliability, or suitability, for any particular purpose of the information and data contained on this map or any information furnished in connection herewith.

For ordering information, please contact:
 South Carolina Department of Transportation
 Engineering Publications Sales Office
 955 Park Street
 Columbia, SC 29201 (803) 737-4533
 E-mail: engrpubsales@scdot.org

For comments concerning this map, please contact:
 GIS/Mapping - (803) 737-3103
 E-mail: GISMapping@scdot.org

ROAD SYSTEM

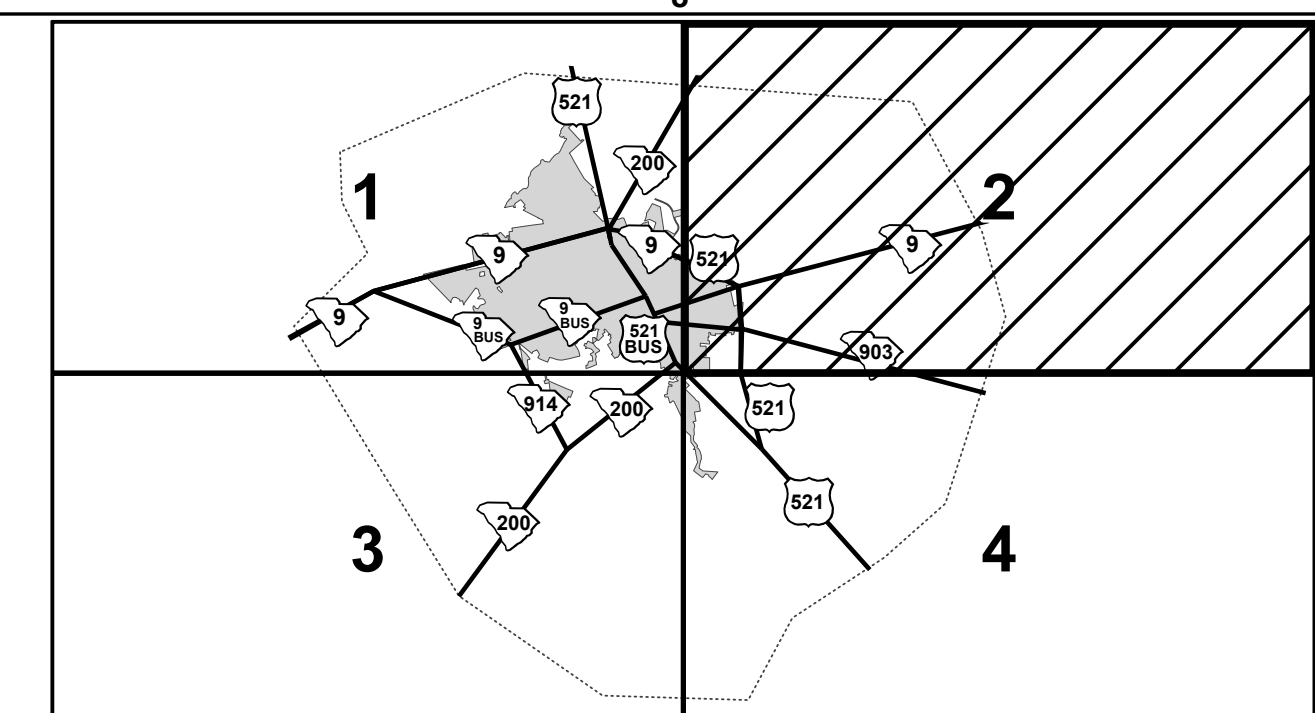

- INTERSTATE -----
- U.S. ROUTE -----
- S.C. ROUTE -----
- SECONDARY ROUTE -----
- EXIT NUMBER -----
- INTERSTATE -----
- MULTI-LANE HIGHWAY -----
- TWO-LANE HIGHWAY -----
- DIVIDED HIGHWAY -----
- UNPAVED HIGHWAY -----
- PAVED COUNTY -----
- UNPAVED COUNTY -----
- PRIVATE -----
- RAILROAD -----
- GENERAL HIGHWAY BRIDGE BETWEEN 24' - 150' -----
- BRIDGES OVER 150' ARE SHOWN AT ACTUAL SCALE

HYDROGRAPHY

- NARROW STREAM -----
 - WIDE STREAM OR RIVER -----
 - RESERVOIR, POND OR LAKE -----
 - WETLAND OR MARSH -----
- BOUNDARY**
- STATE LINE -----
 - COUNTY LINE -----
 - INCORPORATED AREA -----
 - EXTENT OF LARGE SCALE MAP -----
 - MILITARY INSTALLATIONS AND GOVERNMENT INSTITUTIONS -----
 - NATIONAL AND STATE FORESTS, STATE PARKS, AND NATIONAL WILDLIFE REFUGES -----

MAP FEATURES

- ARMORY -----
- AIRPORT COMMERCIAL -----
- AIRPORT GENERAL -----
- POINT OF INTEREST -----
- COURTHOUSE -----
- SCDOT DISTRICT OFFICE / MAINTENANCE SHOP -----
- HOSPITAL -----
- SCHOOL -----
- WELCOME CENTER AND REST AREA -----
- CORRECTIONAL INSTITUTION -----





**General Highway System
SHEET 3
LANCASTER URBAN AREA**

PREPARED BY THE
SOUTH CAROLINA DEPARTMENT OF TRANSPORTATION
IN COOPERATION WITH THE
U.S. DEPARTMENT OF TRANSPORTATION
FEDERAL HIGHWAY ADMINISTRATION
JANUARY 2019



The South Carolina Department of Transportation makes no representations or warranties, implied or expressed, concerning the accuracy, completeness, reliability, or suitability, for any particular purpose of the information and data contained on this map or any information furnished in connection herewith.

For ordering information, please contact:
South Carolina Department of Transportation
Engineering Publications Sales Office
955 Park Street
Columbia, SC 29201 (803) 737-4533
E-mail: engrpubsales@scdot.org

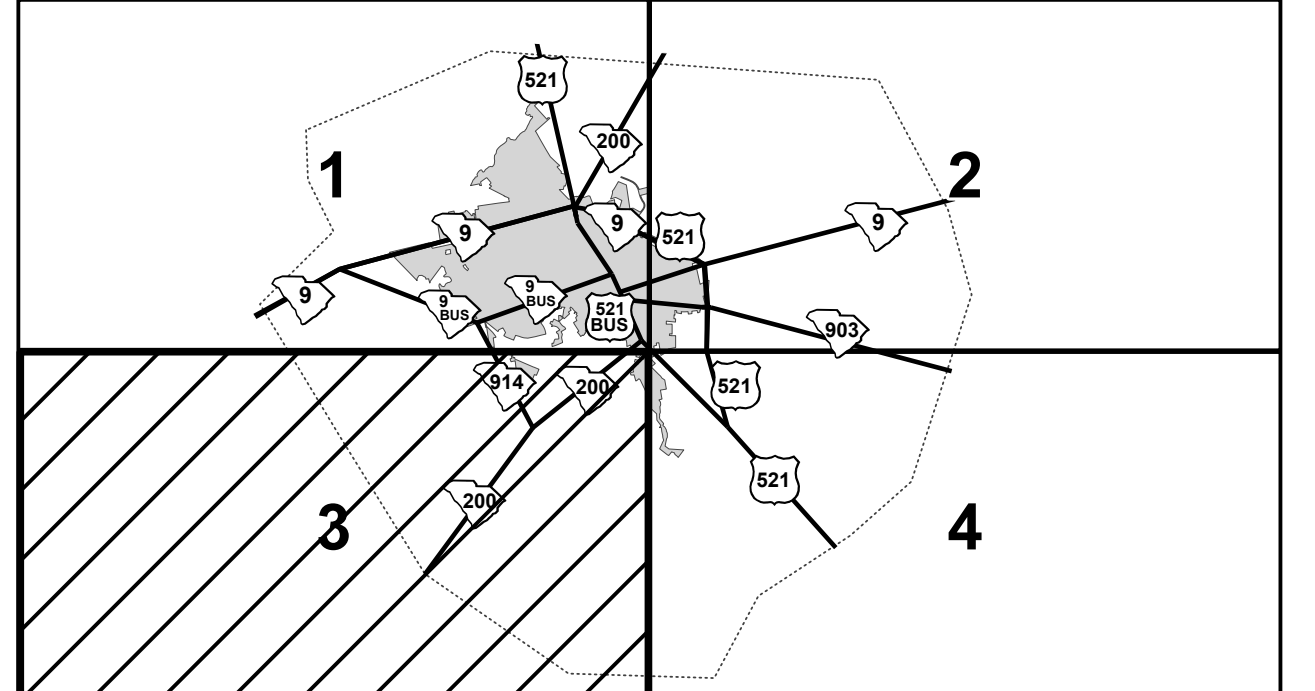

For comments concerning this map, please contact:
GIS/Mapping - (803) 737-3103
E-mail: GISMapping@scdot.org

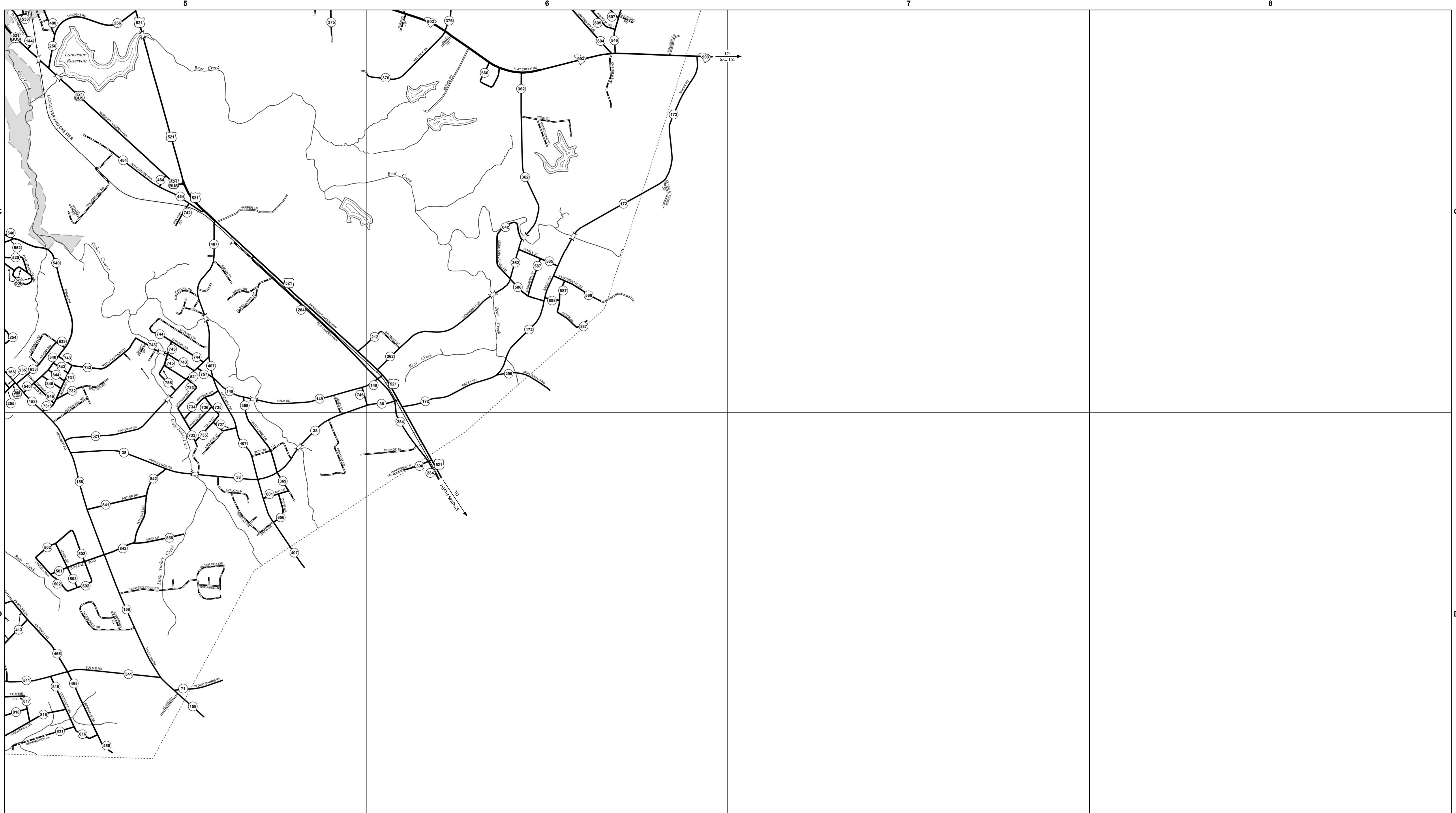
ROAD SYSTEM	
INTERSTATE	
U.S. ROUTE	
S.C. ROUTE	
SECONDARY ROUTE	
EXIT NUMBER	
INTERSTATE	
MULTI-LANE HIGHWAY	
TWO-LANE HIGHWAY	
DIVIDED HIGHWAY	
UNPAVED HIGHWAY	
PAVED COUNTY	
UNPAVED COUNTY	
PRIVATE	
RAILROAD	
GENERAL HIGHWAY BRIDGE	
BRIDGES OVER 150' ARE SHOWN AT ACTUAL SCALE	

HYDROGRAPHY	
NARROW STREAM	
WIDE STREAM OR RIVER	
RESERVOIR, POND OR LAKE	
WETLAND OR MARSH	

BOUNDARY	
STATE LINE	
COUNTY LINE	
INCORPORATED AREA	
EXTENT OF LARGE SCALE MAP	
MILITARY INSTALLATIONS AND GOVERNMENT INSTITUTIONS	
NATIONAL AND STATE FORESTS, STATE PARKS, AND NATIONAL WILDLIFE REFUGES	

MAP FEATURES	
ARMORY	
AIRPORT COMMERCIAL	
AIRPORT GENERAL	
POINT OF INTEREST	
COURTHOUSE	
SCDOT DISTRICT OFFICE / MAINTENANCE SHOP	
HOSPITAL	
SCHOOL	
WELCOME CENTER AND REST AREA	
CORRECTIONAL INSTITUTION	





**General Highway System
SHEET 4
LANCASTER URBAN AREA**

PREPARED BY THE
SOUTH CAROLINA DEPARTMENT OF TRANSPORTATION
IN COOPERATION WITH THE
U.S. DEPARTMENT OF TRANSPORTATION
FEDERAL HIGHWAY ADMINISTRATION
JANUARY 2019



The South Carolina Department of Transportation makes no representations or warranties, implied or expressed, concerning the accuracy, completeness, reliability, or suitability, for any particular purpose of the information and data contained on this map or any information furnished in connection herewith.

For ordering information, please contact:
South Carolina Department of Transportation
Engineering Publications Sales Office
955 Park Street
Columbia, SC 29201 (803) 737-4533
E-mail: engrpubsales@scdot.org

For comments concerning this map, please contact:
GIS/Mapping - (803) 737-3103
E-mail: GISMapping@scdot.org

ROAD SYSTEM

- INTERSTATE - - - - -
- U.S. ROUTE - - - - -
- S.C. ROUTE - - - - -
- SECONDARY ROUTE - - - - -
- EXIT NUMBER - - - - -
- INTERSTATE - - - - -
- MULTI-LANE HIGHWAY - - - - -
- TWO-LANE HIGHWAY - - - - -
- DIVIDED HIGHWAY - - - - -
- UNPAVED HIGHWAY - - - - -
- PAVED COUNTY - - - - -
- UNPAVED COUNTY - - - - -
- PRIVATE - - - - -
- RAILROAD - - - - -
- GENERAL HIGHWAY BRIDGE - - - - -
- BRIDGES OVER 150' ARE SHOWN AT ACTUAL SCALE

HYDROGRAPHY

- NARROW STREAM - - - - -
 - WIDE STREAM OR RIVER - - - - -
 - RESERVOIR, POND OR LAKE - - - - -
 - WETLAND OR MARSH - - - - -
- BOUNDARY**
- STATE LINE - - - - -
 - COUNTY LINE - - - - -
 - INCORPORATED AREA - - - - -
 - EXTENT OF LARGE SCALE MAP - - - - -
 - MILITARY INSTALLATIONS AND GOVERNMENT INSTITUTIONS - - - - -
 - NATIONAL AND STATE FORESTS, STATE PARKS, AND NATIONAL WILDLIFE REFUGES - - - - -

MAP FEATURES

- ARMORY - - - - -
- AIRPORT COMMERCIAL - - - - -
- AIRPORT GENERAL - - - - -
- POINT OF INTEREST - - - - -
- COURTHOUSE - - - - -
- SCDOT DISTRICT OFFICE / MAINTENANCE SHOP - - - - -
- HOSPITAL - - - - -
- SCHOOL - - - - -
- WELCOME CENTER AND REST AREA - - - - -
- CORRECTIONAL INSTITUTION - - - - -

