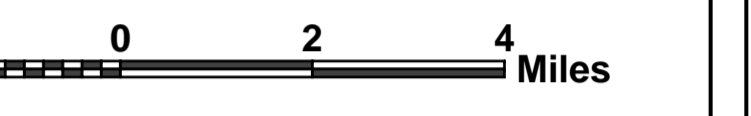


FUNCTIONAL CLASSIFICATION MCCORMICK COUNTY







PREPARED BY THE
SOUTH CAROLINA DEPARTMENT OF TRANSPORTATION
IN COOPERATION WITH THE
U.S. DEPARTMENT OF TRANSPORTATION
FEDERAL HIGHWAY ADMINISTRATION

JANUARY 2015






Legend

FUNCTIONAL CLASSIFICATION


-  Interstates
-  Freeways / Expressways
-  Principal Arterials
-  Minor Arterials
-  Major Collectors
-  Minor Collectors

Proposed Routes
(Shown Dashed in Color
of Functional Classification)





TRANSPORTATION

-  State Maintained Roads
-  Other Roads
-  Roads Inside City

SHIELDS

-  I-
-  US
-  SC
-  S-

OTHER

-  Rivers and Lakes
-  Urban Areas
-  Municipal Areas
-  County Lines

Approved
For Division Administrator
By:
Federal Highway Administration