



















ROAD SYSTEM	
INTERSTATE	----- 
U.S. ROUTE	----- 
S.C. ROUTE	----- 
SECONDARY ROUTE	----- 
EXIT NUMBER	----- 
INTERSTATE	=====
MULTI-LANE HIGHWAY	=====
TWO-LANE HIGHWAY	=====
DIVIDED HIGHWAY OR ROAD	----- -----
UNPAVED HIGHWAY	----- -----
PAVED COUNTY	----- -----
UNPAVED COUNTY	----- -----
PRIVATE	----- -----
RAILROAD	----- -----
GENERAL HIGHWAY BRIDGE	----- -----
BETWEEN 20' - 150'	
BRIDGES OVER 150' ARE SHOWN AT ACTUAL SCALE	
BOUNDARY & HYDROGRAPHY	
NARROW STREAM	----- -----
WIDE STREAM OR RIVER	----- -----
RESERVOIR, POND OR LAKE	----- -----
WETLAND OR MARSH	----- -----
STATE LINE	----- -----
COUNTY LINE	----- -----
INCORPORATED AREA	----- -----
EXTENT OF LARGE SCALE MAP	----- -----
MILITARY INSTALLATIONS AND GOVERNMENT INSTITUTIONS	----- -----
NATIONAL AND STATE FORESTS, STATE PARKS, AND NATIONAL WILDLIFE REFUGES	----- -----

MAP FEATURES	
PARK AND RIDE	
ARMORY	
CHURCH	
CEMETERY	
CHURCH AND CEMETERY	
AIRPORT COMPLETE FACILITIES	
SCDOT DISTRICT OFFICE / MAINTENANCE SHOP	
HOSPITAL	
SCHOOL	
POINT OF INTEREST	
COURTHOUSE	
WELCOME CENTER AND REST AREA	
AIRPORT LIMITED FACILITIES	

General Highway System

TOWN OF MT CROGHAN

CHESTERFIELD COUNTY

The South Carolina Department of Transportation makes no representations or warranties, implied or expressed, concerning the accuracy, completeness, reliability, or suitability, for any particular purpose of the information and data contained on this map or any information furnished in connection herewith.

PREPARED BY THE
SOUTH CAROLINA DEPARTMENT OF TRANSPORTATION
 IN COOPERATION WITH THE
U.S. DEPARTMENT OF TRANSPORTATION
 FEDERAL HIGHWAY ADMINISTRATION

For ordering information, please contact:
 South Carolina Department of Transportation
 Engineering Publications Sales Office
 955 Park Street - Room 122
 Columbia, SC 29201 (803) 737-4533
 E-mail: engrpubsales@scdot.org

For comments concerning this map, please contact:
 GIS/Mapping - (803) 737-3103
 E-mail: gismapping@scdot.org

