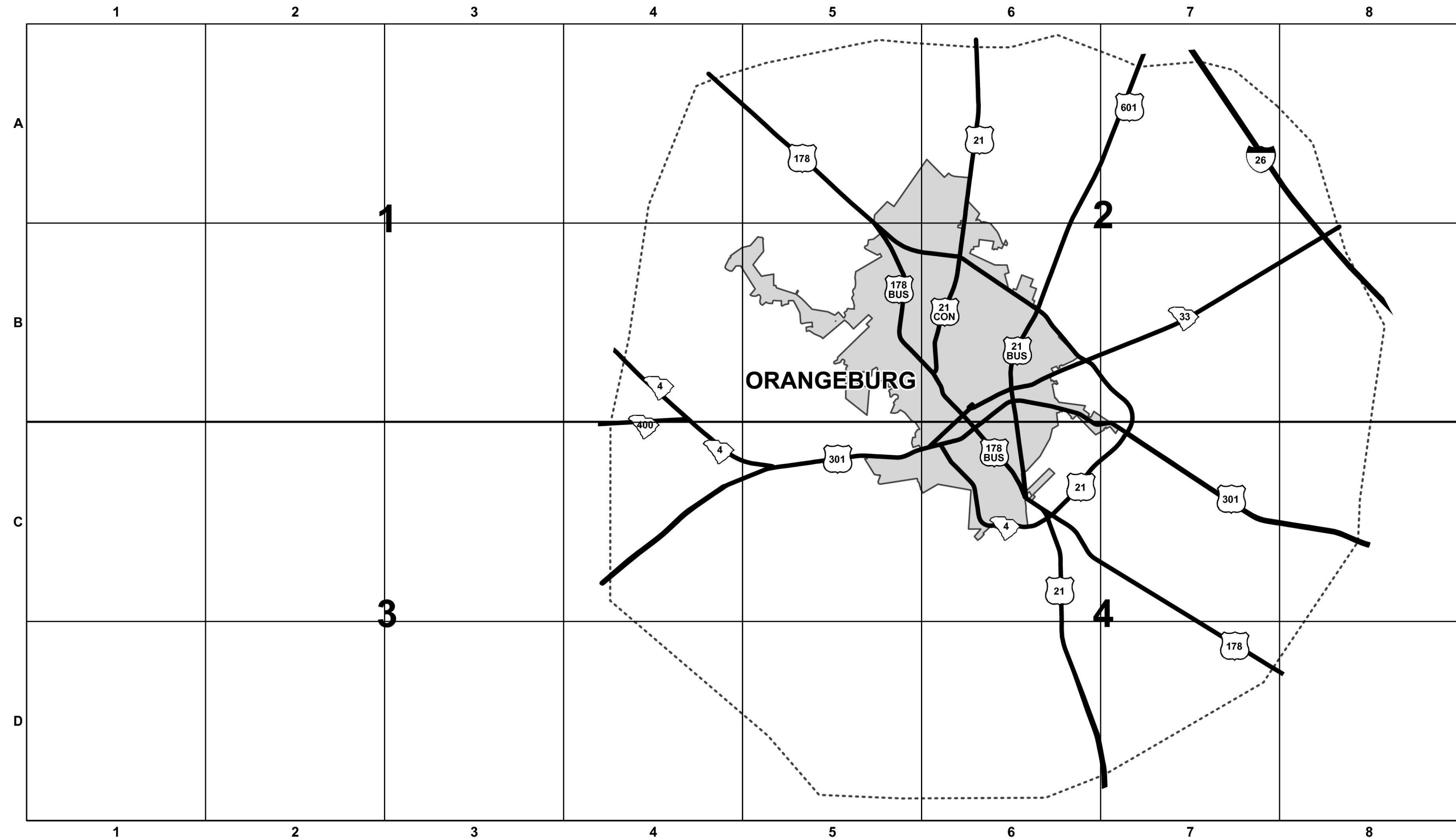


# ORANGEBURG URBAN AREA

## ORANGEBURG COUNTY

PREPARED BY THE  
SOUTH CAROLINA DEPARTMENT OF TRANSPORTATION  
IN COOPERATION WITH THE  
U.S. DEPARTMENT OF TRANSPORTATION  
FEDERAL HIGHWAY ADMINISTRATION

OCTOBER 2013



For ordering information, please contact:  
South Carolina Department of Transportation  
Engineering Publications Sales Office  
955 Park Street - Room G-19B  
Columbia, SC 29201 (803) 737-4533  
E-mail: engrpubsales@scdot.org

For comments concerning this map, please contact:  
GIS/Mapping - (803) 737-1677



The South Carolina Department of Transportation makes no representations or warranties, implied or expressed, concerning the accuracy, completeness, reliability, or suitability, for any particular purpose of the information and data contained on this map or any information furnished in connection herewith.

## ORANGEBURG URBAN AREA

AIRPORT RD	C6	CROSBY ST	D5	HILLSBORO RD	B5	MOUNT HOPE DR	A4	SELLERS AVE	C6
ALBERTSON ST	C6	CROSSCREEK DR	C8	HILLSIDE ST	A5	MT GILEAD DR	A4	SEMINOLE DR	C6
ALEXANDER DR	A5	CUT OFF RD	C4	HOBCAW LN	A4	MULBERRY DR	A5	SHADOW LAWN DR	B7
ALLEN ST	C6	DANIELY DR	D5	HODGES DR	A5	MURRAY RD	C6	SHARPERSON ST	C5
ALVA ST	B6	DANTZLER ST	B6	HODSON DR	C7	MYERS RD	B7	SHEBA RD	D5
AMBROSE ST	C5	DASH ST	A6	HOLT DR	C6	MYRTLE DR	C5	SHEPPARD LN	A6
AMELIA ST	B6	DECATUR ST	B6	HONEYSUCKLE DR	C7	NANCE ST	B6	SHERIDAN ST	B5
ANDREW DIBBLE ST	C6	DELL ST	C6	HOUSER ST	C7	NATIONAL ST	C6	SHERIFF BLVD	A5
ANNANDALE CIR	A4	DENA LN	C5	HUNDLEY RD	A5	NAYLOR ST	B6	SHERRIE LN	C5
ARENDS RD	D5	DIBBLE ST	A6	HUNTER DR	A6	NEESES HWY	B4	SIERRA DR	A5
ARQUETTE CT	C7	DICKSON ST	B6	HUNTINGTON DR	B4	NELSON ST	B6	SIFLY RD	A6
ARUNDEL DR	A4	DONNA ST	D5	HUSON CIR	C5	NIVENS RD	C7	SIMS ST	B6
ASHLAND DR	B7	DORCHESTER ST	B6	HUTTO ST	A7	NORMAN ST	B6	SISTER LN	A5
ASHLEY ST	B6	DOUGLAS MACARTHUR ST	C6	HYDRICK AVE	B5	NORTHWOOD DR	C7	SKYLAND LN	A5
ASHWOOD ST	C6	DOVE POINT DR	B5	JACKSON DR	B4	NORWAY RD	B4, C4	SOUTHERN PATIO PKY	D6
ATLANTIC AVE	B7	DOYLE ST	B6	JADE CIR	C7	NUGGET DR	C7	SOUTHLAND RD	C5
AULTMAN ST	C6	DUNES ST	B5	JAMES ST	C5	OAKLANE DR	C7	SOUTHWEST CIR	D5
AZALEA DR	B6	DUNWOODY ST	C7	JAMISON AVE	B6	OAKRIDGE DR	B7	SPARKLEWOOD DR	B4
B ST	B6	DUTTON ST	B6	JERNIGAN DR	B7	OLD CAMERON RD	B7	SPRING ST	B6
BAMBERG RD	C4	EAGLE RUN DR	D5	JESHUA LN	A5	OLD EDISTO DR	C5	SPRINGDALE DR	A6
BARRINGTON DR	A5	EDISTO AVE	B5	JOE S JEFFORDS HWY	C6	OLD ELLOREE RD	B8	SPRINKLE AVE	C6
BAUGH ST	B6	ELLIOTT ST	B6	JOHN C CALHOUN DR	B6	OLD RILEY ST	B5	SPRUCE DR	C5
BAXTER ST	C5	ELLIS AVE	B6	JOHN WESLEY DR	B6	OPEN DR	D5	ST JULIEN PL	A4
BAY ST	B4	END RESULT RD	D5	JORDAN ST	C6	ORANGEWOOD DR	C7	ST MATTHEWS RD	A6, A7
BAYNE ST	C6	ESSEX DR	A6	JOSEPH ST	C5	OTT ST	C5	STANLEY ST	B6
BEECH DR	B7	ESTATE CT	C7	JULIAN ST	C5	PALM HARBOR DR	C5	STARLING RD	A4
BELLEVILLE RD	A7, B7	EUNICE LN	A6	KELLOG AVE	A6	PALMER DR	B7	STATE A&M RD	A6
BENJAMIN BLVD	A6	EUTAW ST	B6	KENNERLY RD	A5, D5	PALMETTO PKY	B7	STATE CT	A6
BENNETT ST	B6	FAIR ST	B6	KEY LIME ST	C6	PARTRIDGE RD	A4, A5	STERLING AVE	B7
BERRY ST	B6	FAIRE LN	B4	KINARD ST	A7	PARVIS RD	D5	STERLING ST	D5
BIRCH DR	C8	FAIRFIELD ST	B6	KINGS RD	B6	PATRIOTS WAY	A5	STILLWATER RD	A4
BLACKCHERRY DR	D6	FAIRWAY DR	B5	KOLLER RD	A5	PENN RD	C7	STILLWOOD CIR	A4
BLEAKLEY ST	C6	FAKE LN	A7	LAKE DR	C7	PEPPER LN	C7	STILTON RD	B6
BONNEVILLE DR	B7	FAME LN	A4	LAKE EDISTO RD	A4	PERRY DR	C7	STONEMALL JACKSON BLVD	C6
BOULEVARD ST	B6	FANFARE DR	A7	LAKE RD	C5	PERRYCLEAR ST	B5	STROMAN ST	C5
BOZMITH LN	C6	FIELDS ST	B6	LAKESIDE DR	A5	PERWALT CT	D7	SUNSET ST	B5
BRAMBLE LN	B7	FIRE TOWER RD	A6	LAKEVIEW DR	C6	PETUNIA ST	D5	SYLVAN AVE	B7
BRENT DR	B7	FIVE CHOP RD	C7, C8	LANDFILL RD	A7	PHEASANT LN	C5	TALL PINES DR	C5
BRENTWOOD DR	B7	FLAMINGO DR	A7	LANDS END	A8	PIKE ST	B6	TAYLOR BLVD	A6
BREWTON ST	B6	FLOSSIE LN	A6	LANGLEY RD	A6	PINEBROOK ST	B6	TERRACE RD	D5
BRIARWOOD ST	A6	FOREST DR	A6	LAQUINTA DR	C7	PINEHILL RD	B5	TERRY ST	B7
BROAD ST	B6	FOURTH AVE	C5	LARIOT RD	C4	PINELAND ST	C6	TILL RD	A8
BROOKDALE DR	B7	FOX DR	C7	LARKIN DR	B7	PINERIDGE ST	A5	TIMBERLINE DR	B4
BROOKSIDE DR	B5	FOXFIRE LN	B4	LARTIQUE DR	A6	PIT RD	C5	TOLLY GANLY CIR	B5
BROUGHTON ST	B5, B6	FRANCIS ST	A6	LAWTON ST	B7	POMPION HILL DR	A4	TREADWELL ST	B6
BROWN ST	A6	FRAZIER LN	D5	LEE BLVD	B4	PREP ST	A5	TREBIE RD	C7
BRIUN PKY	A7	FRED ST	B6	LEEWAY ST	A5, A6	PRESIDENTIAL DR	A6	TWELVE OAKS LN	A5
BRYAN DR	B7	FREDERICK ST	B6	LIMIT ST	B6	PROSPERITY DR	C6	TYLER RD	C5
BUCKLEY ST	B6	FREELAND ST	B6	LINDBERG DR	C5	PRUITT DR	B5	UNCLE BUD RD	C7
BULL ST	B6	FROLIC MEADOWS LN	C4	LITCFIELD CT	A4	PUTTER PATH RD	B5	UNION ST	C6
CAINHOY DR	A4	GARDENIA DR	C6	LLOYD ST	B6	REDD RD	A4	UTICA AVE	A4
CAMERON RD	B7	GARGOYLE RD	B8	LONGVIEW DR	A6	REDMON ST	B6	VALLEY DR	C4
CAMP RD	A5	GASS RD	D5	LONGWOOD DR	A6	REID ST	B6	VISTA LN	C7
CAMPUS DR	B6	GEATHERS ST	B6	LOUISE DR	A4	RIDGEWOOD DR	A6	VON OHSEN DR	A6
CANNON BRIDGE RD	C5, D5	GEORGE ST	C5	LOVELY CIR	D6	RILEY RD	D5	WALKER AVE	B7
CAROLINA AVE	B6	GLENWOOD DR	C7	LUKE ST	C5	RILEY ST	A6	WALTER DR	A6
CEDAR LN	C5	GLOVER ST	C5	LYONS RD	C5	RIVELON RD	C5	WANNAMAKER ST	B6
CEMETERY ST	B6	GOFF AVE	B6	MACON DR	A6	RIVER RIDGE DR	B4	WARLEY RD	D7
CHAMPY RD	B7	GOLSON DR	B7	MAGNOLIA ST	B6, C6	RIVERBANK DR	B5	WATERFORD PKWY	A4
CHARLESTON HWY	C6, D7	GOVERNORS CREEK DR	A4	MANNING ST	B7	RIVERMONT RD	D5	WATERS EDGE DR	B4
CHEROKEE ST	C6	GRAMLING RD	B8	MAPLE ST	C6	RIVERS TURN RD	B4	WEATHERFORD RD	D7
CHERRY HILL RD	C4	GREEN ST	B6	MARLEE ST	A6	RIVERSIDE DR	B5	WEBSTER ST	B6
CHERRY LN	B7	GREGG ST	B6	MARSHALL ST	B6	ROACHE CT	C6	WEEPING WILLOW DR	C7
CHESTNUT ST	B6	GRIFFITH DR	B5	MASON DR	B5	ROBERT E LEE ST	C6	WELLS DR	B6
CHICQUITA ST	D5	GUE RD	B5	MAXCY ST	B6	ROBINSON ST	B6	WERTZ ST	B7
CHINQUAPIN ST	B7	GUINYARD ST	B6	MAXWELL PL	B7	RODNEY ST	B7	WEXFORD DR	A5
CIMMARON ST	C5	GUIOMAR RD	D5	MCALPIN ST	C6	ROGERS DR	A7	WHALEY ST	C6
CITRON RD	D5	GULBRANDSEN RD	D6	MCMICHAEL ST	B7	ROSEMONT DR	A7	WHITMAN ST	B6
CLARENDON ST	B6	HADDOCK RD	C5	MEADOW LARK ST	A7	ROSEWOOD DR	C5	WHITTAKER PKY	B7
CLECKLEY BLVD	A6	HAMPTON DR	A5	MEDWAY DR	A7	ROWE ST	C6	WHITTAKER ST	B7
CLUB ACRES BLVD	B5	HARPER ST	B7	MELVIN RD	A5	ROWESVILLE RD	C6, D6	WILCANTS RD	B8
COLEMAN AVE	B6	HARRIS DR	A6	METHODIST OAKS DR	D6	RUF RD	A6	WILLIAMS ST	D5
COLLEGE AVE	B6	HAYNES ST	C7	MIDDLEPEN DR	C7	RUMPH RD	A7	WILLINGTON DR	A5
COLONIAL DR	C7	HEILIGWOOD RD	A4	MIDDLETON ST	B6	RUSHMORE DR	C7	WILLOW RD	B7
COLUMBIA RD	B6	HENLEY ST	B6	MIKE DR	A5	RUSSELL ST	B6, B7, C6	WILSON ST	B6
COMFORTER LN	D4	HEYWARD DR	A5	MIMOSA DR	C5	RUTLEDGE AVE	B5	WINCHESTER LN	B4
COOK RD	A7	HICKORY DR	A7	MINGO ST	B6	SABLE ST	D5	WINDMILL WAY	A5, B5
CORDOVA RD	C5	HIDDEN ACRES RD	D5	MIXON MILL RD	D5	SAWYER ST	B6	WINDSOR ST	B5
CORONA DR	B7	HIDDEN VALLEY LN	A6	MOLLIE ST	C7	SAXON DR	C5	WINGATE ST	B6
COUNTRY COLONY DR	C7	HIGH POINT CIR	A7	MONTEREY TRL	A5	SCHLEY ST	B6	WINSLOW ST	C6
CREEKMEADOW CIR	C8	HIGHLAND GROVE AVE	C5	MONTICELLO RD	B8	SCISA DR	A6	WISTERIA DR	C7
CREEKMOOR DR	A6	HIGHLAND PARK CIR	D5	MOORE RD	B5	SCOVILLE ST	B5	WOLFE TRL	C6
CRESTLINE DR	C5	HILLCREST AVE	B5	MOORECRUM RD	A5	SEABOARD ST	B5	WOODBINE DR	C7
CRESTWOOD DR	B7			MORAVINGER DR	A4, A5	SEAL ST	C6	WOODLAWN DR	B7
CRICKET DR	A6			MOSS ST	B5	SEAWRIGHT ST	B6, B7	ZION CHURCH RD	C4

STATE MAINTAINED ROAD INDEX  
**ORANGEBURG URBAN AREA**

INTERSTATE HIGHWAYS

26 ..... A7, A8

US AND SC HIGHWAYS

4 ..... B4, C4, C5, C6

21 ..... A6, B6, B7, C6, C7, D7

21 BUS ..... B6, C6  
 21 CON ..... B6

33 ..... B6, B7, B8, C6  
 33 MLC ..... B6

178 ..... A4, A5, B6, B7, C7, D7


178 BUS ..... B5, C6  
 178 CON ..... B6

301 ..... B6, C4, C5, C7, C8  
 400 ..... B4

601 ..... A7, B6, C4, C5  
 601 BUS ..... B6


SECONDARY ROADS

1 ..... B6, B7, C7	699 ..... B6	905 ..... B5	1081 ..... B6	1241 ..... B5	1471 ..... A6	1699 ..... B7	1869 ..... B6
22 ..... B6	700 ..... B6	906 ..... A7	1082 ..... B6	1243 ..... B5	1472 ..... B5	1700 ..... B6	1870 ..... A7
25 ..... B6	702 ..... B5, B6	908 ..... B6	1084 ..... A6	1244 ..... C6	1480 ..... B5	1701 ..... B7	1871 ..... A7
29 ..... A7, B7	703 ..... B5	909 ..... B6	1085 ..... D5	1245 ..... C6	1481 ..... A6	1702 ..... A6	1873 ..... A6
49 ..... C5, D5	704 ..... C5	910 ..... B6	1086 ..... D5	1246 ..... C6	1488 ..... A6	1703 ..... A5	1874 ..... B6
52 ..... B6	705 ..... A6	911 ..... B6	1087 ..... B5	1254 ..... B7	1489 ..... B6	1704 ..... A6	1875 ..... B6
61 ..... A5	706 ..... B6	912 ..... B6	1088 ..... C8	1258 ..... D7	1490 ..... A5	1705 ..... A6	1882 ..... A6
65 ..... B8	707 ..... B6	913 ..... B6	1089 ..... C8	1260 ..... C5	1491 ..... A5	1706 ..... B6	1882 DR ..... A6
70 ..... B6	708 ..... B6, C6	914 ..... B6	1091 ..... B5	1265 ..... B4, B5	1492 ..... B7	1708 ..... B7	1892 ..... A6
78 ..... B6, C6	709 ..... B7	915 ..... B6	1092 ..... B5	1266 ..... B4, B5	1494 ..... B7	1709 ..... B6	1893 ..... B4
79 ..... C6	711 ..... B6	916 ..... B6	1093 ..... B6	1267 ..... B4, B5	1497 ..... B4	1710 ..... B6	1896 ..... A6
90 ..... C5, D4	713 ..... C5	917 ..... B6	1094 ..... B6	1269 ..... C6	1499 ..... B7	1711 ..... B7	1905 ..... A6
93 ..... A7	714 ..... C5	918 ..... B6	1095 ..... B6	1274 ..... A5, A6	1500 ..... B7	1712 ..... B7	1906 ..... B6
94 ..... A6, B6	715 ..... C5	920 ..... A6	1096 ..... C6	1275 ..... D5	1502 ..... B7	1714 ..... B6	1907 ..... B6
95 ..... B6, C6	716 ..... C5	923 ..... C6	1097 ..... B6	1276 ..... C5	1508 ..... D5	1717 ..... B6	1908 ..... B6
96 ..... C6	717 ..... C5	924 ..... B6, C6	1098 ..... B6	1278 ..... B6	1517 ..... B7	1718 ..... A7	1909 ..... C5
106 ..... B6, B7	718 ..... C5	925 ..... B6	1099 ..... B6	1279 ..... B6	1520 ..... C8	1720 ..... A4, A5	1921 ..... A4, B4
112 ..... B6	746 ..... A8	926 ..... B6	1100 ..... C6	1281 ..... B6, B7	1524 ..... C6	1723 ..... B7	1931 ..... B6
113 ..... B5, B6	751 ..... C4	927 ..... B6	1101 ..... C6	1282 ..... C7	1525 ..... A5	1727 ..... B7	1935 ..... A5
125 ..... B5, C6	758 ..... C6	928 ..... B6	1102 ..... B6	1283 ..... A5	1526 ..... A5	1728 ..... B7	1936 ..... B5
125 CON ..... C6	759 ..... B6	929 ..... B6	1103 ..... B6	1314 ..... C6	1532 ..... A6	1729 ..... B7	1937 ..... A6
126 ..... B6, C6	760 ..... B6	932 ..... B6, B7, C6	1106 ..... B5	1315 ..... B5	1537 ..... B6	1731 ..... C5	1943 ..... A5
131 ..... B6	761 ..... C6	935 ..... D5	1126 ..... C5	1316 ..... C6	1538 ..... B6	1732 ..... C5	1944 ..... B6
144 ..... B6	762 ..... B6	939 ..... B6	1129 ..... C6	1317 ..... B7	1539 ..... B6	1733 ..... C5	1945 ..... B7
145 ..... C6	765 ..... C6	973 ..... C6	1130 ..... B6, C6	1318 ..... B7	1558 ..... B6	1734 ..... C5	1947 ..... B7
153 ..... B6	767 ..... B6	974 ..... B6	1134 ..... C5	1320 ..... B6	1561 ..... C8	1735 ..... B6	1948 ..... B7
154 ..... A8	768 ..... B7	981 ..... B6	1142 ..... B6	1324 ..... A7	1562 ..... A7	1736 ..... B7	1949 ..... B7
165 ..... B6	769 ..... B6	982 ..... B6	1145 ..... C6	1325 ..... B6	1563 ..... B7	1749 ..... A6	1951 ..... B6
181 ..... B6, C6	773 ..... B6	985 ..... A6	1147 ..... B6	1336 ..... A6	1564 ..... B7	1756 ..... A7	1952 ..... B7
187 ..... C5	774 ..... B6	986 ..... A6	1148 ..... B5	1337 ..... B7	1566 ..... C5	1758 ..... A6	1953 ..... B6
194 ..... A6	775 ..... C7	987 ..... A6	1149 ..... B5	1338 ..... B7	1570 ..... B7	1760 ..... D5	1955 ..... B6
205 ..... B6	776 ..... C7	988 ..... A6	1150 ..... C5	1339 ..... C7	1571 ..... A5	1764 ..... B7	1956 ..... A6
211 ..... B5, B6	777 ..... C7	994 ..... C5	1150 ..... B6	1340 ..... C6	1572 ..... A5	1769 ..... A7	1956 DC ..... A6
215 ..... B6	793 ..... C7	1002 ..... C7, B7	1151 ..... C5	1342 ..... D7	1573 ..... A5	1770 ..... A7	1956 CON ..... A6
217 ..... C6	796 ..... B7	1003 ..... C6	1152 ..... C5	1344 ..... B6	1579 ..... A5	1771 ..... B6	1967 ..... B6
219 ..... B6	797 ..... B6	1004 ..... B6	1153 ..... C5	1345 ..... C5	1580 ..... A5	1772 ..... A6	1968 ..... B5
224 ..... B6	800 ..... B6	1005 ..... B6	1154 ..... C5	1347 ..... C6	1583 ..... C6	1773 ..... B7	1995 ..... C5
225 ..... B6	801 ..... B6	1006 ..... B6	1155 ..... B6	1348 ..... C6	1586 ..... B7	1774 ..... A6	2000 ..... A7
226 ..... B6	811 ..... B5	1007 ..... B5	1156 ..... B7	1356 ..... C5	1589 ..... C7	1775 ..... A5	2002 ..... B7
237 ..... C6	811 CON ..... B6	1008 ..... B6	1157 ..... B7	1358 ..... B6	1590 ..... C7	1777 ..... B7	2003 ..... B6
238 ..... C6	821 ..... C5	1009 ..... C6	1158 ..... B7	1361 ..... B6	1591 ..... C7	1788 ..... B6, C6	2007 ..... A6
239 ..... B6	824 ..... C6	1010 ..... B6	1159 ..... B6	1374 ..... D5	1595 ..... A5	1781 ..... B6	2009 ..... B6
243 ..... B6	826 ..... B6	1011 ..... B6	1165 ..... B6	1392 ..... C5, D4	1606 ..... B7	1782 ..... B6	2011 ..... B6
244 ..... B6	827 ..... B6	1012 ..... B6	1171 ..... C7	1398 ..... B6	1614 ..... D5	1783 ..... B6	2019 ..... D5
245 ..... B6	828 ..... C6	1013 ..... B6	1172 ..... B5	1399 ..... A6	1616 ..... C5	1785 ..... B7	2020 ..... A4
248 ..... B6	829 DR ..... C6	1014 ..... C6	1173 ..... B5	1402 ..... C5	1617 ..... C5	1789 ..... C6	2020 CON ..... A4
252 ..... B6	839 ..... B6	1015 ..... B6	1174 ..... A6, B5, B6	1404 ..... B7	1618 ..... B6	1809 ..... B6	2021 ..... A4
267 ..... C6	842 ..... C6	1019 ..... B5	1175 ..... B5	1405 ..... B6	1621 ..... B5	1810 ..... B6	2024 ..... B4, B8
470 ..... B7, B8	844 ..... C6	1021 ..... B6	1176 ..... B6	1408 ..... B7	1622 ..... B5	1811 ..... B6	2025 ..... A4
472 ..... B6	846 ..... C6	1032 ..... A4, B5	1177 ..... B6	1409 ..... B6	1623 ..... B6	1815 ..... B6	2028 ..... B8
507 ..... B6, C6	847 ..... C6	1033 ..... B7	1178 ..... B7	1410 ..... B7	1628 ..... A6	1817 ..... A6	2032 ..... A7
576 ..... B5	848 ..... C6	1034 ..... D5	1179 ..... B7	1412 ..... C6	1630 ..... A5	1817 DR ..... A6	2033 ..... B8
580 ..... A4	849 ..... B6	1038 ..... C6	1180 ..... B7	1421 ..... A5	1631 ..... C5	1818 ..... A6	2057 ..... B7
582 ..... C5	851 ..... B5	1038 SPR ..... C6	1181 ..... B7	1422 ..... B7	1633 ..... A5	1819 ..... B5	2058 ..... A6
583 ..... C6	852 ..... B6	1046 ..... C5	1182 ..... C5	1423 ..... B7	1637 ..... A5	1820 ..... B5	2059 ..... A6
584 ..... C6	853 ..... B6	1047 ..... C5	1183 ..... C5	1424 ..... B5	1643 ..... A6	1820 SPR ..... B5	2060 ..... B5
586 ..... C6	855 ..... C6	1048 ..... B5	1184 ..... B5	1426 ..... B7	1644 ..... A6	1821 ..... A5	2063 ..... A6
594 ..... C6	856 ..... C5	1049 ..... B5	1186 ..... B6	1427 ..... B7	1645 ..... B7	1822 ..... A5, B5	2064 ..... B7
595 ..... C6	857 ..... B7	1050 ..... B5	1189 ..... B5	1429 ..... C5	1646 ..... A4, A5	1823 ..... B7	2065 ..... B7
596 ..... B6	859 ..... B7	1051 ..... B5	1190 ..... B5	1431 ..... A5	1647 ..... B7	1825 ..... B6	2066 ..... C6
602 ..... B6	860 ..... B7	1052 ..... B5	1191 ..... C5	1432 ..... A5	1648 ..... B7	1826 ..... B6	2067 ..... B7
603 ..... B5	862 ..... B7	1060 ..... B6	1192 ..... C5	1433 ..... A4, A5	1649 ..... D5	1827 ..... B6	2068 ..... B7
605 ..... C6	863 ..... B7	1061 ..... B6	1193 ..... C7	1434 ..... D5	1650 ..... D5	1828 ..... B6	2069 ..... A5
606 ..... C6	887 ..... B5	1062 ..... B6	1194 ..... A5	1435 ..... D5	1651 ..... C5	1832 ..... B6	2083 ..... C4
608 ..... C6	888 ..... B6	1063 ..... B6	1195 ..... B6	1449 ..... D6	1652 ..... C5	1839 ..... B7	2090 ..... C7
611 ..... C6	890 ..... B6	1064 ..... B6	1196 ..... A5	1450 ..... B7	1653 ..... B7	1841 ..... A7	2092 ..... A6
612 ..... B6	892 ..... B6	1065 ..... B6	1203 ..... A4	1451 ..... B7	1654 ..... A6	1842 ..... B5	2094 ..... B6
614 ..... C6	893 ..... B6	1066 ..... C6	1217 ..... C6	1452 ..... C6	1656 ..... B7	1845 ..... A6	2095 ..... A6
615 ..... B6	895 ..... B6	1067 ..... C6	1221 ..... B7	1453 ..... A5	1657 ..... B7	1846 ..... A6, B6, C6, D7	2096 ..... A6
666 ..... A6	896 ..... B6	1068 ..... B6	1222 ..... B7	1456 ..... B7	1658 ..... B7	1847 ..... B7	2122 ..... A5
677 ..... B6	897 ..... B6	1069 ..... B6	1223 ..... B7	1459 ..... B5	1659 ..... C6	1848 ..... B7, C7	2131 ..... A4
678 ..... B7	898 ..... B6	1070 ..... B5	1224 ..... D5	1460 ..... A6	1675 ..... A7	1849 ..... B7	2132 ..... A4
686 ..... C4	900 ..... B6	1071 ..... B5	1229 ..... C6	1461 ..... A6	1676 ..... A7	1861 ..... A7	2138 ..... A7
693 ..... A6	901 ..... B6	1072 ..... C5	1230 ..... B6	1462 ..... A6	1677 ..... A7	1862 ..... A7	2139 ..... A7
696 ..... B7	902 ..... B6	1073 ..... B6	1237 ..... B6	1463 ..... B6	1679 ..... A7	1866 ..... D5	2168 ..... A7
697 ..... B7	904 ..... B5	1077 ..... B6	1239 ..... B6	1464 ..... A5	1680 ..... A6	1867 ..... A6	2169 ..... A6
698 ..... B7		1079 ..... C7	1240 ..... B6	1470 ..... B6	1687 ..... C5	1868 ..... B7	2169 CON ..... A6



**General Highway System**  
**SHEET 1**  
**ORANGEBURG URBAN AREA**

PREPARED BY THE  
**SOUTH CAROLINA DEPARTMENT OF TRANSPORTATION**  
 IN COOPERATION WITH THE  
**U.S. DEPARTMENT OF TRANSPORTATION**  
 FEDERAL HIGHWAY ADMINISTRATION



The South Carolina Department of Transportation makes no representations or warranties, implied or expressed, concerning the accuracy, completeness, reliability, or suitability, for any particular purpose of the information and data contained on this map or any information furnished in connection herewith.

For ordering information, please contact:  
 South Carolina Department of Transportation  
 Engineering Publications Sales Office  
 955 Park Street - Room G-19B  
 Columbia, SC 29201 (803) 737-4533  
 E-mail: engrpubsales@scdot.org

For comments concerning this map, please contact:  
 GIS/Mapping - (803) 737-1677  
 E-mail: GISMapping@scdot.org

**ROAD SYSTEM**

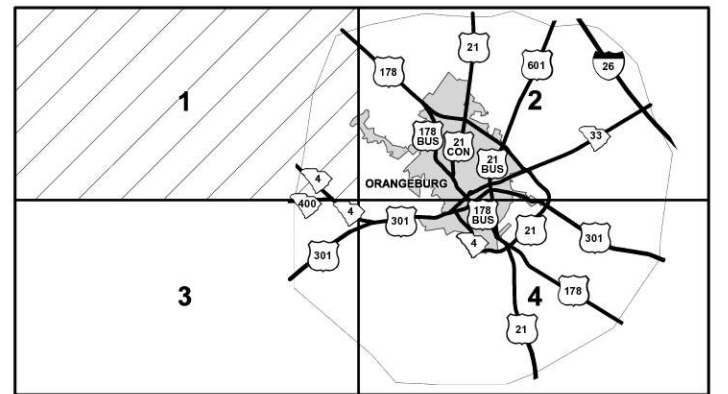

- INTERSTATE ..... (999)
- U.S. ROUTE ..... (999)
- S.C. ROUTE ..... (999)
- SECONDARY ROUTE ..... (999)
- EXIT NUMBER ..... (999)
- INTERSTATE ..... (999)
- U.S. & S.C. { TWO-LANE ..... (999)
- { MULTI-LANE ..... (999)
- { DIVIDED ..... (999)
- { PAVED ..... (999)
- SECONDARY UNPAVED ..... (999)
- COUNTY PAVED ..... (999)
- COUNTY UNPAVED ..... (999)
- PRIVATE ..... (999)
- RAILROAD ..... (999)
- GENERAL HIGHWAY BRIDGE (BETWEEN 20' - 150') ..... (999)
- BRIDGES OVER 150' ARE SHOWN AT ACTUAL SCALE

**BOUNDARY & HYDROGRAPHY**

- NARROW STREAM ..... (999)
- WIDE STREAM OR RIVER ..... (999)
- RESERVOIR, POND OR LAKE ..... (999)
- WETLAND OR MARSH ..... (999)
- STATE LINE ..... (999)
- COUNTY LINE ..... (999)
- INCORPORATED AREA ..... (999)
- EXTENT OF LARGE SCALE MAP ..... (999)
- MILITARY INSTALLATIONS AND GOVERNMENT INSTITUTIONS ..... (999)
- NATIONAL AND STATE FORESTS, STATE PARKS, AND NATIONAL WILDLIFE REFUGES ..... (999)

**MAP FEATURES**

- PARK AND RIDE ..... (999)
- ARMORY ..... (999)
- CHURCH ..... (999)
- CHURCH AND CEMETERY ..... (999)
- COURTHOUSE ..... (999)
- AIRPORT COMPLETE FACILITIES ..... (999)
- SCDOT DISTRICT OFFICE / MAINTENANCE SHOP ..... (999)
- HOSPITAL ..... (999)
- SCHOOL ..... (999)
- POINT OF INTEREST ..... (999)
- CEMETERY ..... (999)
- WELCOME CENTER AND REST AREA ..... (999)
- AIRPORT LIMITED FACILITIES ..... (999)





**General Highway System**  
**SHEET 2**  
**ORANGEBURG URBAN AREA**

PREPARED BY THE  
**SOUTH CAROLINA DEPARTMENT OF TRANSPORTATION**  
 IN COOPERATION WITH THE  
**U.S. DEPARTMENT OF TRANSPORTATION**  
**FEDERAL HIGHWAY ADMINISTRATION**

OCTOBER 2013



The South Carolina Department of Transportation makes no representations or warranties, implied or expressed, concerning the accuracy, completeness, reliability, or suitability, for any particular purpose of the information and data contained on this map or any information furnished in connection herewith.

For ordering information, please contact:  
**South Carolina Department of Transportation**  
 Engineering Publications Sales Office  
 955 Park Street - Room G-19B  
 Columbia, SC 29201 (803) 737-4533  
 E-mail: engrpubsales@scdot.org

For comments concerning this map, please contact:  
 GIS/Mapping - (803) 737-1677  
 E-mail: GISMapping@scdot.org

**ROAD SYSTEM**

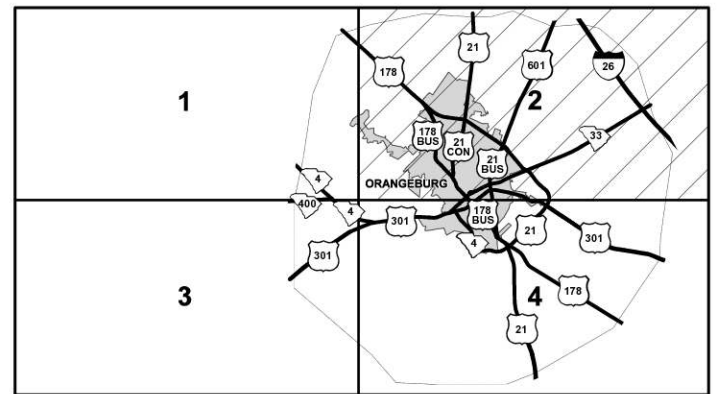

- INTERSTATE - - - - - 999
- U.S. ROUTE - - - - - 999
- S.C. ROUTE - - - - - 999
- SECONDARY ROUTE - - - - - 9999
- EXIT NUMBER - - - - - 999
- INTERSTATE - - - - - 999
- U.S. & S.C. - - - - - TWO-LANE
- U.S. & S.C. - - - - - MULTI-LANE
- U.S. & S.C. - - - - - DIVIDED
- SECONDARY - UNPAVED - - - - -
- COUNTY - PAVED - - - - -
- COUNTY - UNPAVED - - - - -
- PRIVATE - - - - -
- RAILROAD - - - - -
- GENERAL HIGHWAY BRIDGE (BETWEEN 20' - 150') - - - - -
- BRIDGES OVER 150' ARE SHOWN AT ACTUAL SCALE


**BOUNDARY & HYDROGRAPHY**

- NARROW STREAM - - - - -
- WIDE STREAM OR RIVER - - - - -
- RESERVOIR, POND OR LAKE - - - - -
- WETLAND OR MARSH - - - - -
- STATE LINE - - - - -
- COUNTY LINE - - - - -
- INCORPORATED AREA - - - - -
- EXTENT OF LARGE SCALE MAP - - - - -
- NATIONAL AND STATE FORESTS, STATE PARKS, AND NATIONAL WILDLIFE REFUGES - - - - -

**MAP FEATURES**

- PARK AND RIDE - - - - -
- ARMORY - - - - -
- CHURCH - - - - -
- CHURCH AND CEMETERY - - - - -
- COURTHOUSE - - - - -
- AIRPORT COMPLETE FACILITIES - - - - -
- SCDOT DISTRICT OFFICE / MAINTENANCE SHOP - - - - -
- HOSPITAL - - - - -
- SCHOOL - - - - -
- POINT OF INTEREST - - - - -
- CEMETERY - - - - -
- WELCOME CENTER AND REST AREA - - - - -
- AIRPORT LIMITED FACILITIES - - - - -





# General Highway System SHEET 3 ORANGEBURG URBAN AREA

PREPARED BY THE  
SOUTH CAROLINA DEPARTMENT OF TRANSPORTATION  
IN COOPERATION WITH THE  
U.S. DEPARTMENT OF TRANSPORTATION  
FEDERAL HIGHWAY ADMINISTRATION

OCTOBER 2013



www.scdot.org

The South Carolina Department of Transportation makes no representations or warranties, implied or expressed, concerning the accuracy, completeness, reliability, or suitability, for any particular purpose of the information and data contained on this map or any information furnished in connection herewith.

For ordering information, please contact:  
South Carolina Department of Transportation  
Engineering Publications Sales Office  
955 Park Street - Room G-19B  
Columbia, SC 29201 (803) 737-4533  
E-mail: engrpubsales@scdot.org

For comments concerning this map, please contact:  
GIS/Mapping - (803) 737-1677  
E-mail: GISMapping@scdot.org

## ROAD SYSTEM

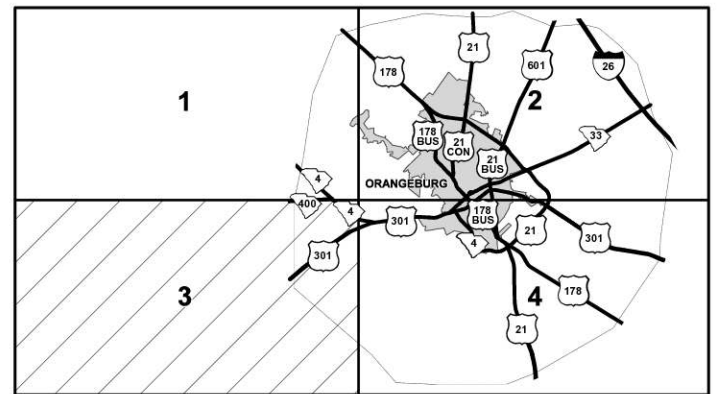

- INTERSTATE ..... (999)
- U.S. ROUTE ..... (999)
- S.C. ROUTE ..... (999)
- SECONDARY ROUTE ..... (999)
- EXIT NUMBER ..... (999)
- INTERSTATE ..... (999)
- U.S. & S.C. { TWO-LANE ..... (999)
- { MULTI-LANE ..... (999)
- { DIVIDED ..... (999)
- { PAVED ..... (999)
- SECONDARY { UNPAVED ..... (999)
- { PAVED ..... (999)
- COUNTY { UNPAVED ..... (999)
- { PAVED ..... (999)
- PRIVATE ..... (999)
- RAILROAD ..... (999)
- GENERAL HIGHWAY BRIDGE  
(BETWEEN 20' - 150') ..... (999)
- BRIDGES OVER 150' ARE SHOWN AT ACTUAL SCALE

## BOUNDARY & HYDROGRAPHY

- NARROW STREAM ..... (999)
- WIDE STREAM OR RIVER ..... (999)
- RESERVOIR, POND OR LAKE ..... (999)
- WETLAND OR MARSH ..... (999)
- STATE LINE ..... (999)
- COUNTY LINE ..... (999)
- INCORPORATED AREA ..... (999)
- EXTENT OF LARGE SCALE MAP ..... (999)
- MILITARY INSTALLATIONS AND GOVERNMENT INSTITUTIONS ..... (999)
- NATIONAL AND STATE FORESTS, STATE PARKS, AND NATIONAL WILDLIFE REFUGES ..... (999)

## MAP FEATURES

- PARK AND RIDE ..... (999)
- ARMORY ..... (999)
- CHURCH ..... (999)
- CHURCH AND CEMETERY ..... (999)
- COURTHOUSE ..... (999)
- AIRPORT COMPLETE FACILITIES ..... (999)
- SCDOT DISTRICT OFFICE / MAINTENANCE SHOP ..... (999)
- HOSPITAL ..... (999)
- SCHOOL ..... (999)
- POINT OF INTEREST ..... (999)
- CEMETERY ..... (999)
- WELCOME CENTER AND REST AREA ..... (999)
- AIRPORT LIMITED FACILITIES ..... (999)





**General Highway System**  
**SHEET 4**  
**ORANGEBURG URBAN AREA**

PREPARED BY THE  
**SOUTH CAROLINA DEPARTMENT OF TRANSPORTATION**  
 IN COOPERATION WITH THE  
**U.S. DEPARTMENT OF TRANSPORTATION**  
**FEDERAL HIGHWAY ADMINISTRATION**

OCTOBER 2013



The South Carolina Department of Transportation makes no representations or warranties, implied or expressed, concerning the accuracy, completeness, reliability, or suitability, for any particular purpose of the information and data contained on this map or any information furnished in connection herewith.

For ordering information, please contact:  
 South Carolina Department of Transportation  
 Engineering Publications Sales Office  
 955 Park Street - Room G-19B  
 Columbia, SC 29201 (803) 737-4533  
 E-mail: engrpubsales@scdot.org

For comments concerning this map, please contact:  
 GIS/Mapping - (803) 737-1677  
 E-mail: GISMapping@scdot.org

**ROAD SYSTEM**

- INTERSTATE ..... 999
- U.S. ROUTE ..... 999
- S.C. ROUTE ..... 999
- SECONDARY ROUTE ..... 9999
- EXIT NUMBER ..... 999
- INTERSTATE ..... 999
- U.S. & S.C. MULTI-LANE DIVIDED ..... 999
- SECONDARY UNPAVED ..... 999
- COUNTY PAVED UNPAVED ..... 999
- PRIVATE ..... 999
- RAILROAD ..... 999
- GENERAL HIGHWAY BRIDGE (BETWEEN 20' - 150') ..... 999
- BRIDGES OVER 150' ARE SHOWN AT ACTUAL SCALE

**BOUNDARY & HYDROGRAPHY**

- NARROW STREAM ..... 999
- WIDE STREAM OR RIVER ..... 999
- RESERVOIR, POND OR LAKE ..... 999
- WETLAND OR MARSH ..... 999
- STATE LINE ..... 999
- COUNTY LINE ..... 999
- INCORPORATED AREA ..... 999
- EXTENT OF LARGE SCALE MAP ..... 999
- MILITARY INSTALLATIONS AND GOVERNMENT INSTITUTIONS ..... 999
- NATIONAL AND STATE FORESTS, STATE PARKS, AND NATIONAL WILDLIFE REFUGES ..... 999

**MAP FEATURES**

- PARK AND RIDE ..... 999
- ARMORY ..... 999
- CHURCH ..... 999
- CHURCH AND CEMETERY ..... 999
- COURTHOUSE ..... 999
- AIRPORT COMPLETE FACILITIES ..... 999
- SCDOT DISTRICT OFFICE / MAINTENANCE SHOP ..... 999
- HOSPITAL ..... 999
- SCHOOL ..... 999
- POINT OF INTEREST ..... 999
- CEMETERY ..... 999
- WELCOME CENTER AND REST AREA ..... 999
- AIRPORT LIMITED FACILITIES ..... 999

