

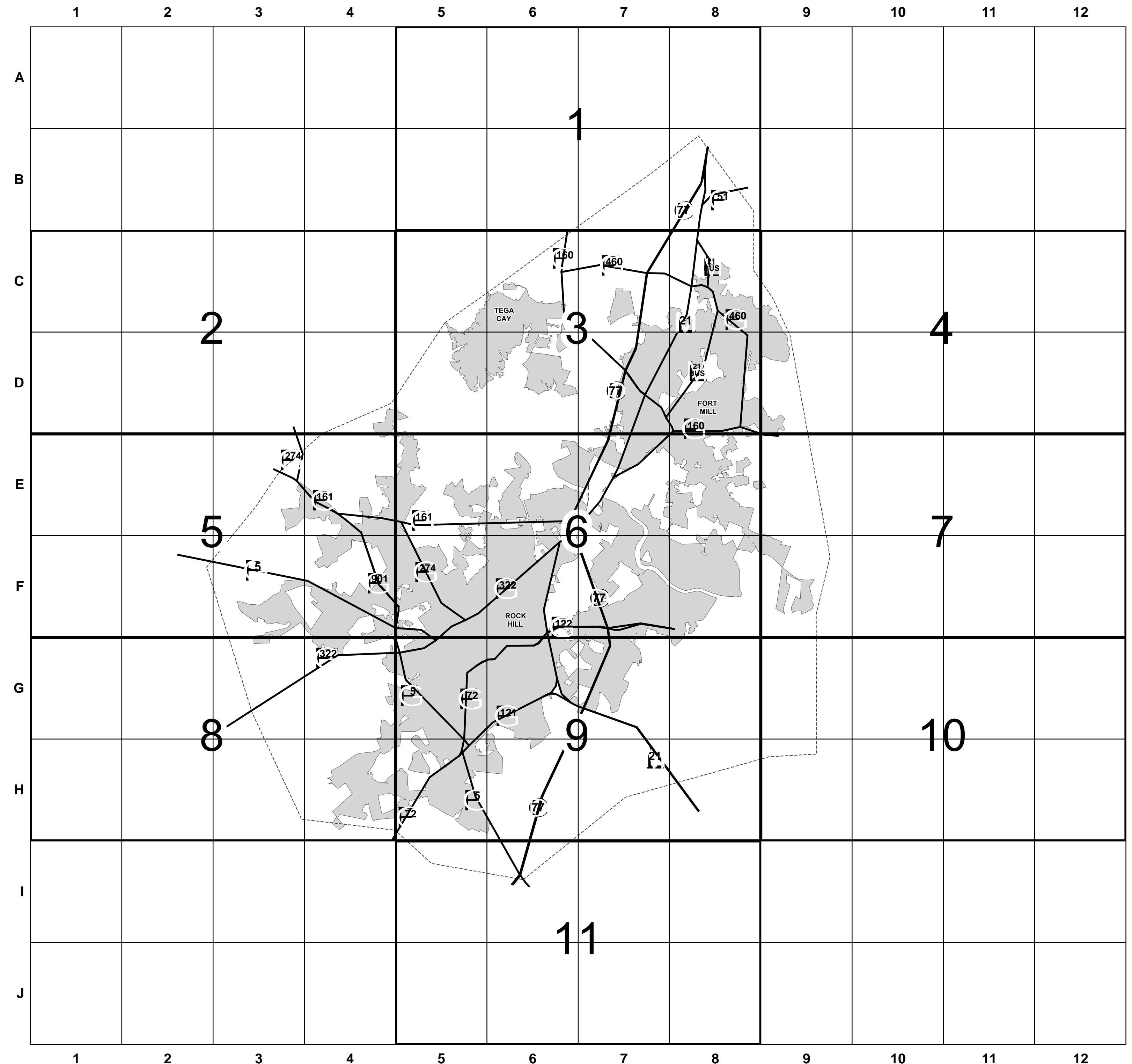
ROCK HILL URBAN AREA

INCLUDING: FORT MILL, ROCK HILL AND TEGA CAY

YORK COUNTY

PREPARED BY THE
SOUTH CAROLINA DEPARTMENT OF TRANSPORTATION
IN COOPERATION WITH THE
U.S. DEPARTMENT OF TRANSPORTATION
FEDERAL HIGHWAY ADMINISTRATION

OCTOBER 2013



For ordering information, please contact:
South Carolina Department of Transportation
Engineering Publications Sales Office
955 Park Street - Room G-19B
Columbia, SC 29201 (803) 737-4533
E-mail: engrpubsales@scdot.org

For comments concerning this map, please contact:
GIS/Mapping - (803) 737-1677



The South Carolina Department of Transportation makes no representations or warranties, implied or expressed, concerning the accuracy, completeness, reliability, or suitability, for any particular purpose of the information and data contained on this map or any information furnished in connection herewith.

ROCK HILL URBAN AREA

Table listing road names and their corresponding index numbers, organized in 10 columns. Includes roads like A.O. JONES BLVD, BEACH CLUB LN, CAILLE CT, etc.

5

6

7

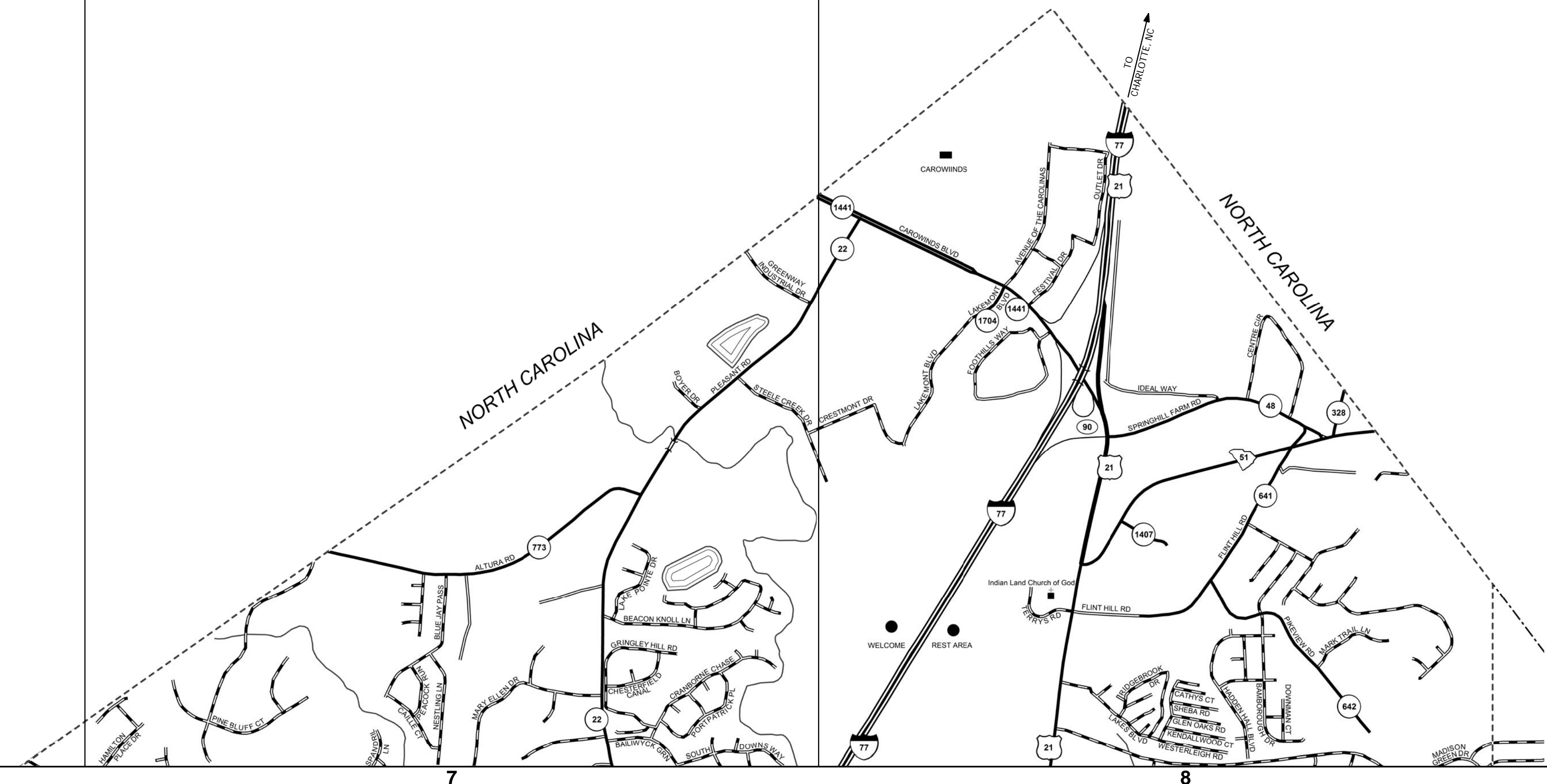
8

A

A

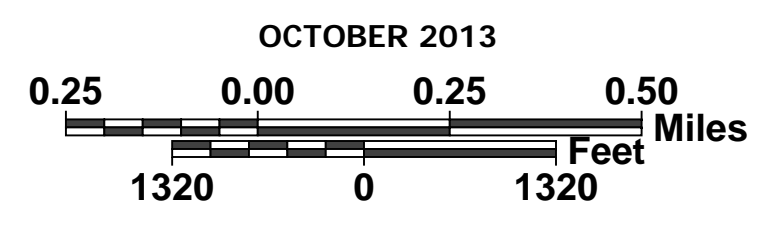
B

B



General Highway System
SHEET 1
ROCK HILL URBAN AREA

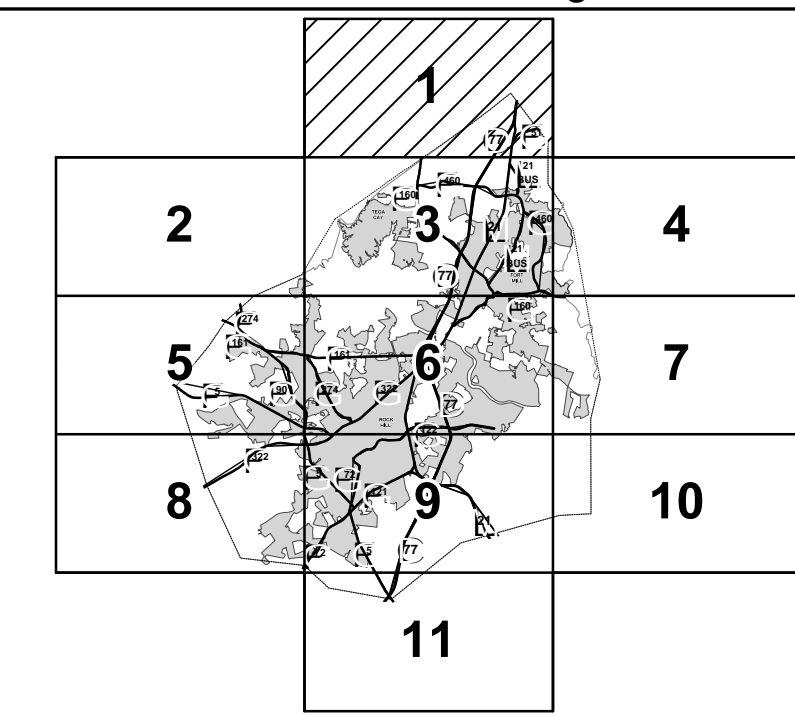

PREPARED BY THE
 SOUTH CAROLINA DEPARTMENT OF TRANSPORTATION
 IN COOPERATION WITH THE
 U.S. DEPARTMENT OF TRANSPORTATION
 FEDERAL HIGHWAY ADMINISTRATION



The South Carolina Department of Transportation makes no representations or warranties, implied or expressed, concerning the accuracy, completeness, reliability, or suitability, for any particular purpose of the information and data contained on this map or any information furnished in connection herewith.

For ordering information, please contact:
 South Carolina Department of Transportation
 Engineering Publications Sales Office
 955 Park Street - Room G-19B
 Columbia, SC 29201 (803) 737-4533
 E-mail: engrpubsales@scdot.org

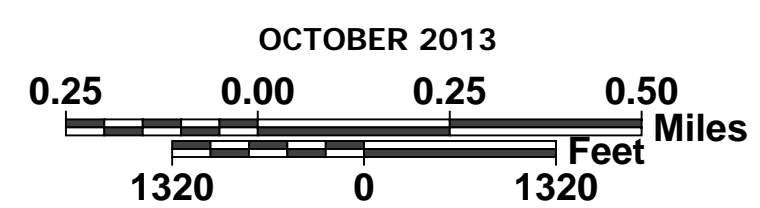
For comments concerning this map, please contact:
 GIS/Mapping - (803) 737-1677
 E-mail: GISMapping@scdot.org





General Highway System
SHEET 10
ROCK HILL URBAN AREA

PREPARED BY THE
SOUTH CAROLINA DEPARTMENT OF TRANSPORTATION
 IN COOPERATION WITH THE
U.S. DEPARTMENT OF TRANSPORTATION
 FEDERAL HIGHWAY ADMINISTRATION



www.scdot.org

The South Carolina Department of Transportation makes no representations or warranties, implied or expressed, concerning the accuracy, completeness, reliability, or suitability, for any particular purpose of the information and data contained on this map or any information furnished in connection herewith.

For ordering information, please contact:
 South Carolina Department of Transportation
 Engineering Publications Sales Office
 955 Park Street - Room G-19B
 Columbia, SC 29201 (803) 737-4533
 E-mail: engrpubsales@scdot.org

For comments concerning this map, please contact:
 GIS/Mapping - (803) 737-1677
 E-mail: GISMapping@scdot.org

ROAD SYSTEM

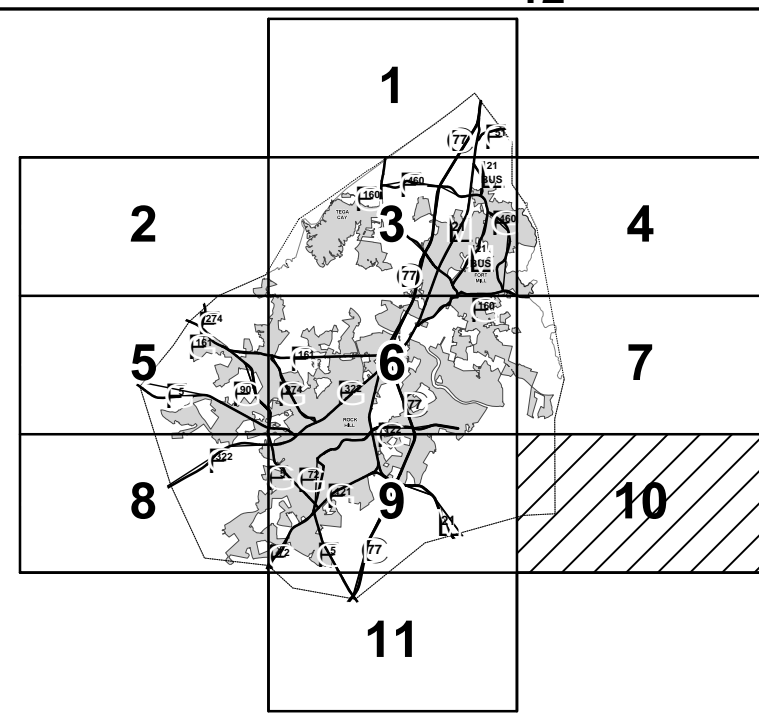

- INTERSTATE
- U.S. ROUTE
- S.C. ROUTE
- SECONDARY ROUTE
- EXIT NUMBER
- INTERSTATE
- U.S. & S.C. { TWO-LANE
- MULTI-LANE
- DIVIDED
- PAVED
- SECONDARY UNPAVED
- COUNTY PAVED
- UNPAVED
- PRIVATE
- RAILROAD
- GENERAL HIGHWAY BRIDGE
 (BETWEEN 20' - 150')
- BRIDGES OVER 150' SHOWN ACTUAL LENGTH


BOUNDARY & HYDROGRAPHY

- NARROW STREAM
- WIDE STREAM OR RIVER
- RESERVOIR, POND OR LAKE
- WETLAND OR MARSH
- STATE LINE
- COUNTY LINE
- INCORPORATED AREA
- EXTENT OF LARGE SCALE MAP
- MILITARY INSTALLATIONS AND
 GOVERNMENT INSTITUTIONS
- NATIONAL AND STATE FORESTS,
 STATE PARKS, AND NATIONAL
 WILDLIFE REFUGES

MAP FEATURES

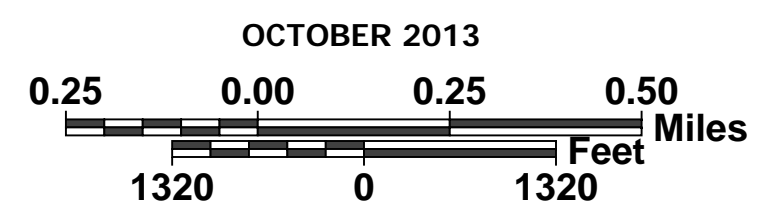
- PARK AND RIDE
- ARMORY
- CHURCH
- CHURCH AND CEMETERY
- COURTHOUSE
- AIRPORT COMPLETE FACILITIES
- SCDOT DISTRICT OFFICE / MAINTENANCE SHOP
- HOSPITAL
- SCHOOL
- POINT OF INTEREST
- CEMETERY
- WELCOME CENTER AND REST AREA
- AIRPORT LIMITED FACILITIES





General Highway System
SHEET 11
ROCK HILL URBAN AREA

PREPARED BY THE
SOUTH CAROLINA DEPARTMENT OF TRANSPORTATION
 IN COOPERATION WITH THE
U.S. DEPARTMENT OF TRANSPORTATION
 FEDERAL HIGHWAY ADMINISTRATION



www.scdot.org

The South Carolina Department of Transportation makes no representations or warranties, implied or expressed, concerning the accuracy, completeness, reliability, or suitability, for any particular purpose of the information and data contained on this map or any information furnished in connection herewith.

For ordering information, please contact:
 South Carolina Department of Transportation
 Engineering Publications Sales Office
 955 Park Street - Room G-19B
 Columbia, SC 29201 (803) 737-4533
 E-mail: engrpubsales@scdot.org

For comments concerning this map, please contact:
 GIS/Mapping - (803) 737-1677
 E-mail: GISMapping@scdot.org

ROAD SYSTEM

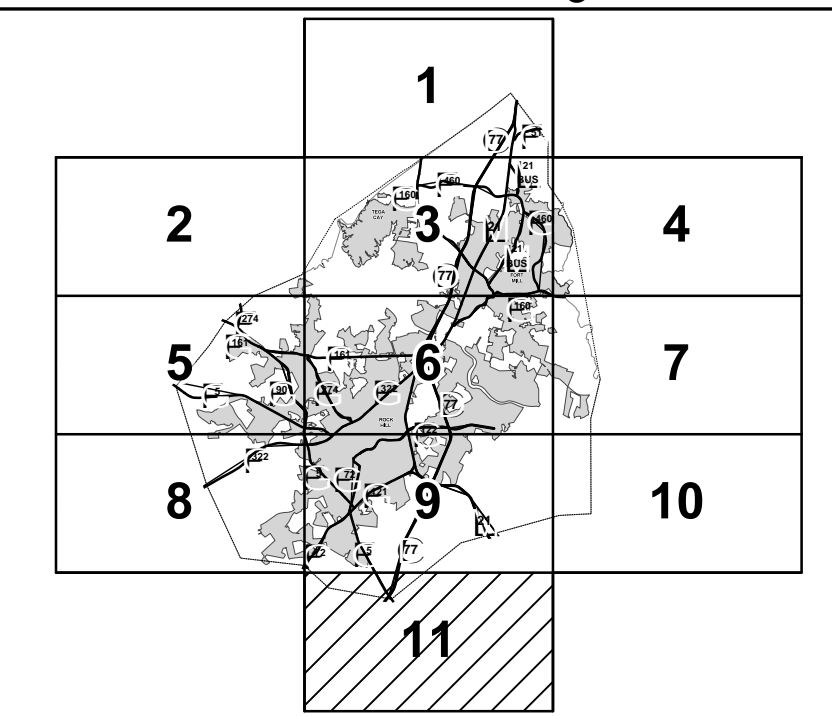

- INTERSTATE
- U.S. ROUTE
- S.C. ROUTE
- SECONDARY ROUTE
- EXIT NUMBER
- INTERSTATE
- U.S. & S.C. { TWO-LANE
- { MULTI-LANE
- { DIVIDED
- { PAVED
- { UNPAVED
- SECONDARY { PAVED
- { UNPAVED
- COUNTY { PAVED
- { UNPAVED
- PRIVATE
- RAILROAD
- GENERAL HIGHWAY BRIDGE
 (BETWEEN 20' - 150')
- BRIDGES OVER 150' SHOWN ACTUAL LENGTH

BOUNDARY & HYDROGRAPHY

- NARROW STREAM
- WIDE STREAM OR RIVER
- RESERVOIR, POND OR LAKE
- WETLAND OR MARSH
- STATE LINE
- COUNTY LINE
- INCORPORATED AREA
- EXTENT OF LARGE SCALE MAP
- MILITARY INSTALLATIONS AND
 GOVERNMENT INSTITUTIONS
- NATIONAL AND STATE FORESTS,
 STATE PARKS, AND NATIONAL
 WILDLIFE REFUGES

MAP FEATURES

- PARK AND RIDE
- ARMORY
- CHURCH
- CHURCH AND
 CEMETERY
- COURTHOUSE
- AIRPORT COMPLETE
 FACILITIES
- SCDOT DISTRICT OFFICE /
 MAINTENANCE SHOP
- HOSPITAL
- SCHOOL
- POINT OF INTEREST
- CEMETERY
- WELCOME CENTER
 AND REST AREA
- AIRPORT LIMITED
 FACILITIES



1

2

3

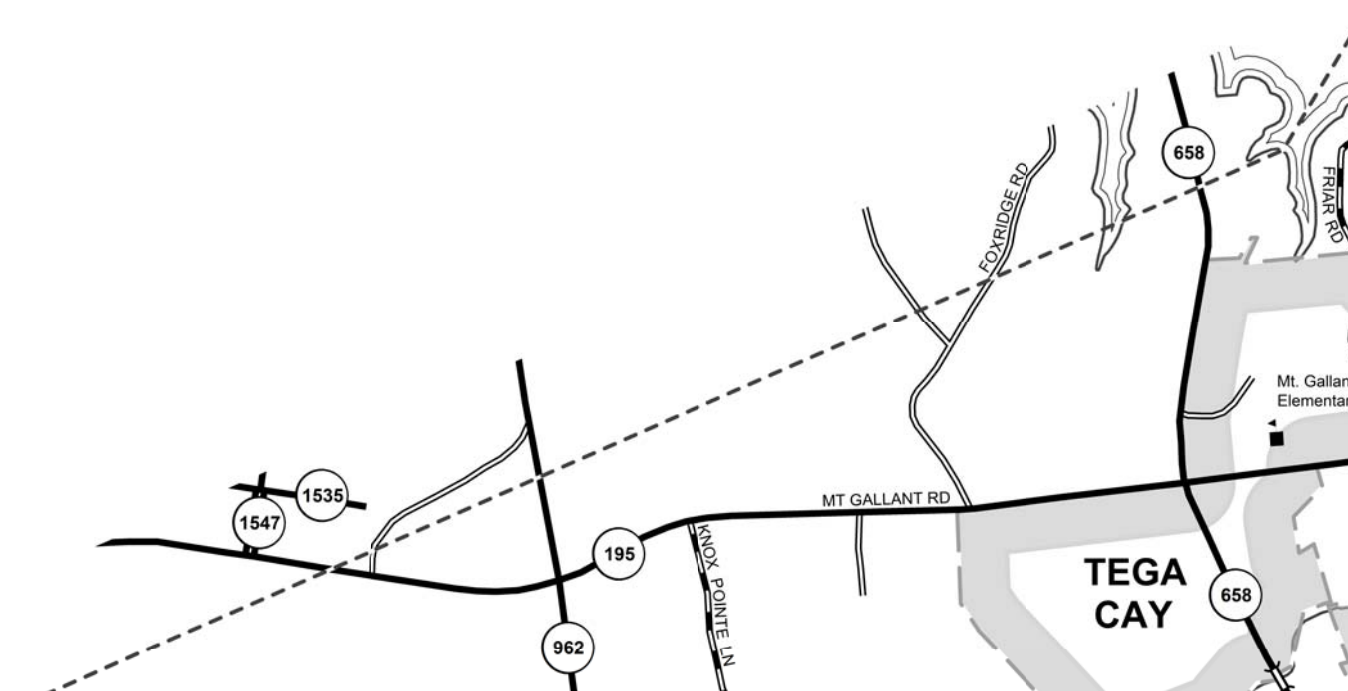
4

C

C

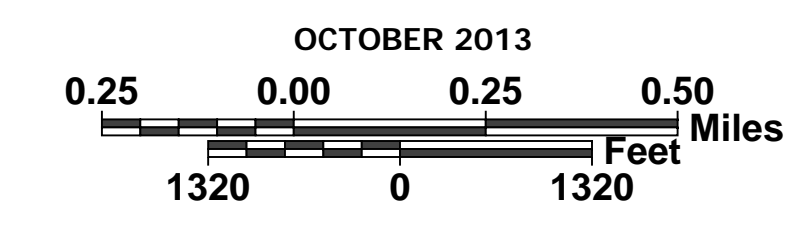
D

D



General Highway System
SHEET 2
ROCK HILL URBAN AREA

PREPARED BY THE
SOUTH CAROLINA DEPARTMENT OF TRANSPORTATION
 IN COOPERATION WITH THE
U.S. DEPARTMENT OF TRANSPORTATION
 FEDERAL HIGHWAY ADMINISTRATION



www.scdot.org

The South Carolina Department of Transportation makes no representations or warranties, implied or expressed, concerning the accuracy, completeness, reliability, or suitability, for any particular purpose of the information and data contained on this map or any information furnished in connection herewith.

For ordering information, please contact:
 South Carolina Department of Transportation
 Engineering Publications Sales Office
 955 Park Street - Room G-19B
 Columbia, SC 29201 (803) 737-4533
 E-mail: engrpubsales@scdot.org

For comments concerning this map, please contact:
 GIS/Mapping - (803) 737-1677
 E-mail: GISMapping@scdot.org

ROAD SYSTEM

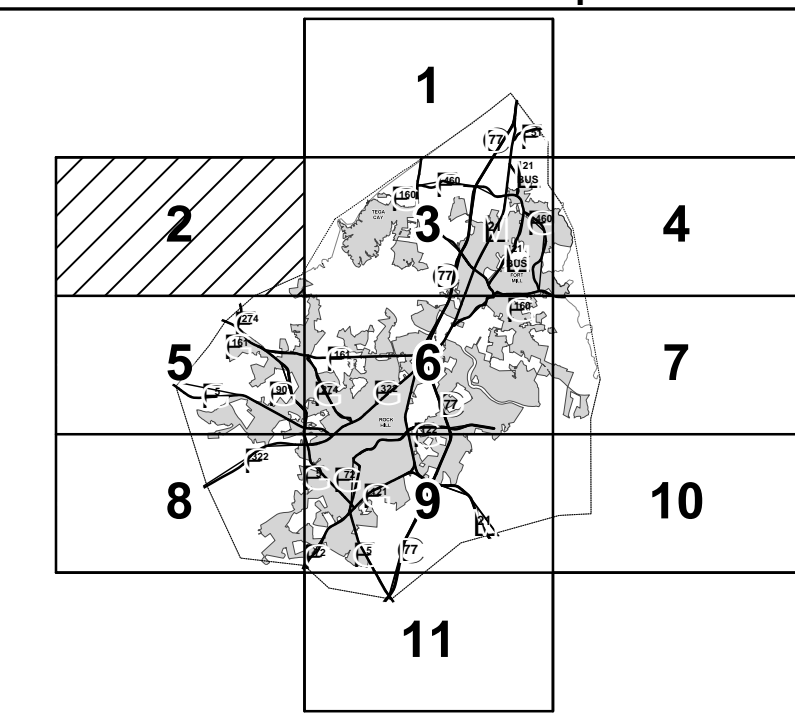

- INTERSTATE
- U.S. ROUTE
- S.C. ROUTE
- SECONDARY ROUTE
- EXIT NUMBER
- INTERSTATE
- U.S. & S.C. { TWO-LANE
- { MULTI-LANE
- { DIVIDED
- { PAVED
- SECONDARY { UNPAVED
- COUNTY { PAVED
- { UNPAVED
- PRIVATE
- RAILROAD
- GENERAL HIGHWAY BRIDGE
 (BETWEEN 20' - 150')
- BRIDGES OVER 150' SHOWN ACTUAL LENGTH

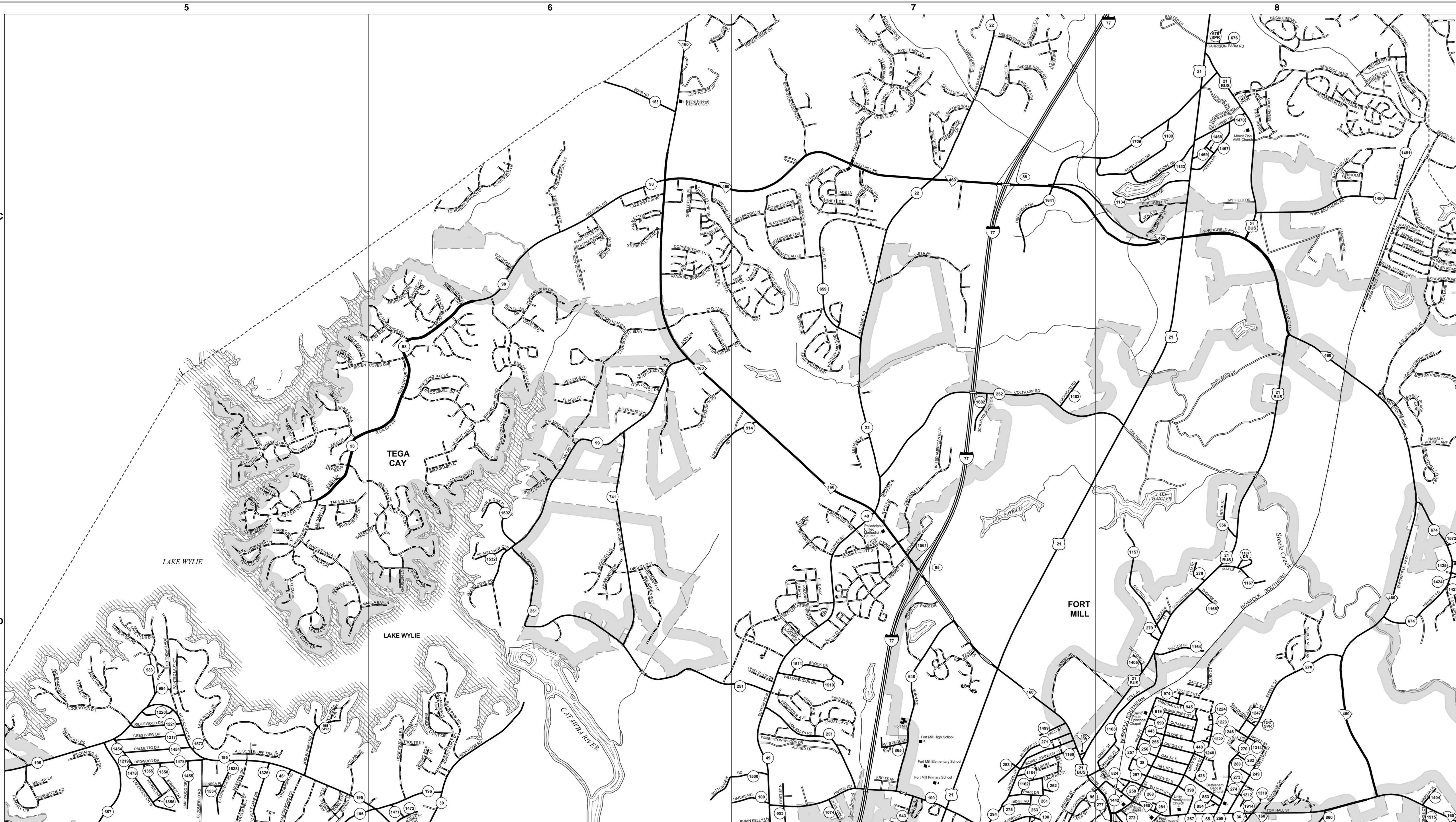
BOUNDARY & HYDROGRAPHY

- NARROW STREAM
- WIDE STREAM OR RIVER
- RESERVOIR, POND OR LAKE
- WETLAND OR MARSH
- STATE LINE
- COUNTY LINE
- INCORPORATED AREA
- EXTENT OF LARGE SCALE MAP
- MILITARY INSTALLATIONS AND GOVERNMENT INSTITUTIONS
- NATIONAL AND STATE FORESTS, STATE PARKS, AND NATIONAL WILDLIFE REFUGES

MAP FEATURES

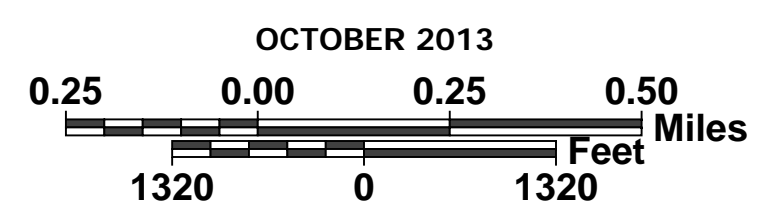
- PARK AND RIDE
- ARMORY
- CHURCH
- CHURCH AND CEMETERY
- COURTHOUSE
- AIRPORT COMPLETE FACILITIES
- SCDOT DISTRICT OFFICE / MAINTENANCE SHOP
- HOSPITAL
- SCHOOL
- POINT OF INTEREST
- CEMETERY
- WELCOME CENTER AND REST AREA
- AIRPORT LIMITED FACILITIES





General Highway System
SHEET 3
ROCK HILL URBAN AREA

PREPARED BY THE
SOUTH CAROLINA DEPARTMENT OF TRANSPORTATION
 IN COOPERATION WITH THE
U.S. DEPARTMENT OF TRANSPORTATION
 FEDERAL HIGHWAY ADMINISTRATION



The South Carolina Department of Transportation makes no representations or warranties, implied or expressed, concerning the accuracy, completeness, reliability, or suitability, for any particular purpose of the information and data contained on this map or any information furnished in connection herewith.

For ordering information, please contact:
 South Carolina Department of Transportation
 Engineering Publications Sales Office
 955 Park Street - Room G-19B
 Columbia, SC 29201 (803) 737-4533
 E-mail: engrpubsales@scdot.org

For comments concerning this map, please contact:
 GIS/Mapping - (803) 737-1677
 E-mail: GISMapping@scdot.org

ROAD SYSTEM

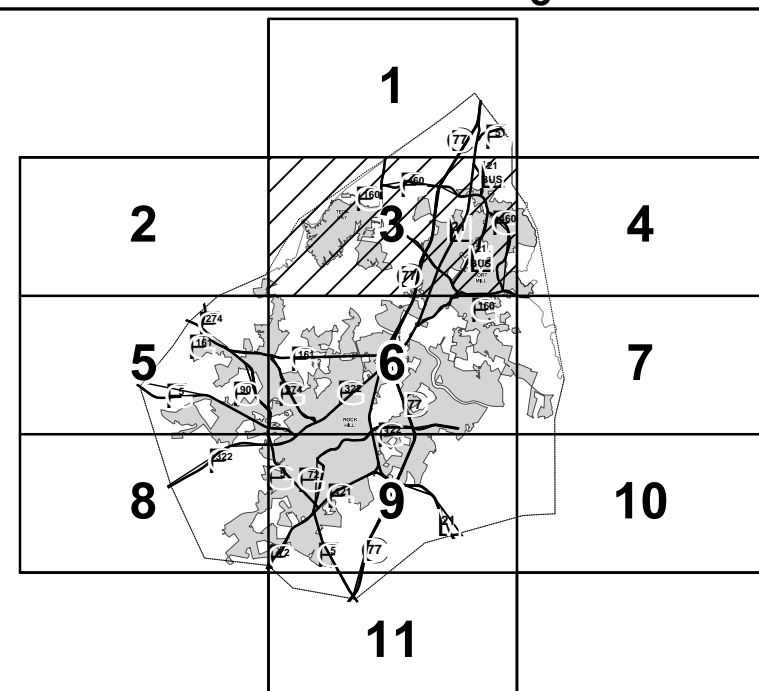

- INTERSTATE (999)
- U.S. ROUTE (999)
- S.C. ROUTE (999)
- SECONDARY ROUTE (9999)
- EXIT NUMBER (999)
- INTERSTATE
- U.S. & S.C. MULTI-LANE DIVIDED PAVED
- SECONDARY UNPAVED
- COUNTY PAVED UNPAVED
- PRIVATE
- RAILROAD
- GENERAL HIGHWAY BRIDGE (BETWEEN 20' - 150')
- BRIDGES OVER 150' SHOWN ACTUAL LENGTH

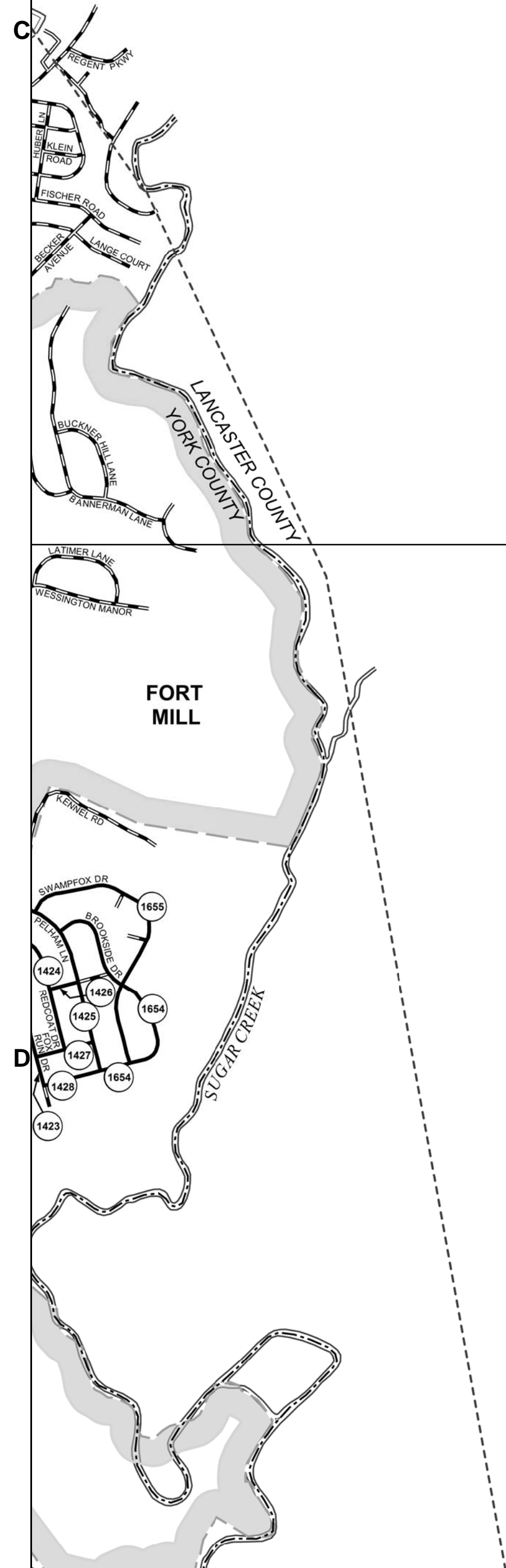
BOUNDARY & HYDROGRAPHY

- NARROW STREAM
- WIDE STREAM OR RIVER
- RESERVOIR, POND OR LAKE
- WETLAND OR MARSH
- STATE LINE
- COUNTY LINE
- INCORPORATED AREA
- EXTENT OF LARGE SCALE MAP
- MILITARY INSTALLATIONS AND GOVERNMENT INSTITUTIONS
- NATIONAL AND STATE FORESTS, STATE PARKS, AND NATIONAL WILDLIFE REFUGES

MAP FEATURES

- PARK AND RIDE
- ARMORY
- CHURCH
- CHURCH AND CEMETERY
- COURTHOUSE
- AIRPORT COMPLETE FACILITIES
- SCDOT DISTRICT OFFICE / MAINTENANCE SHOP
- HOSPITAL
- SCHOOL
- POINT OF INTEREST
- CEMETERY
- WELCOME CENTER AND REST AREA
- AIRPORT LIMITED FACILITIES





General Highway System
SHEET 4
ROCK HILL URBAN AREA

PREPARED BY THE
 SOUTH CAROLINA DEPARTMENT OF TRANSPORTATION
 IN COOPERATION WITH THE
 U.S. DEPARTMENT OF TRANSPORTATION
 FEDERAL HIGHWAY ADMINISTRATION

OCTOBER 2013

0.25 0.00 0.25 0.50
 Feet Miles
 1320 0 1320

SCDOT
 www.scdot.org

The South Carolina Department of Transportation makes no representations or warranties, implied or expressed, concerning the accuracy, completeness, reliability, or suitability, for any particular purpose of the information and data contained on this map or any information furnished in connection herewith.

For ordering information, please contact:
 South Carolina Department of Transportation
 Engineering Publications Sales Office
 955 Park Street - Room G-19B
 Columbia, SC 29201 (803) 737-4533
 E-mail: engrpubsales@scdot.org

For comments concerning this map, please contact:
 GIS/Mapping - (803) 737-1677
 E-mail: GISMapping@scdot.org

ROAD SYSTEM

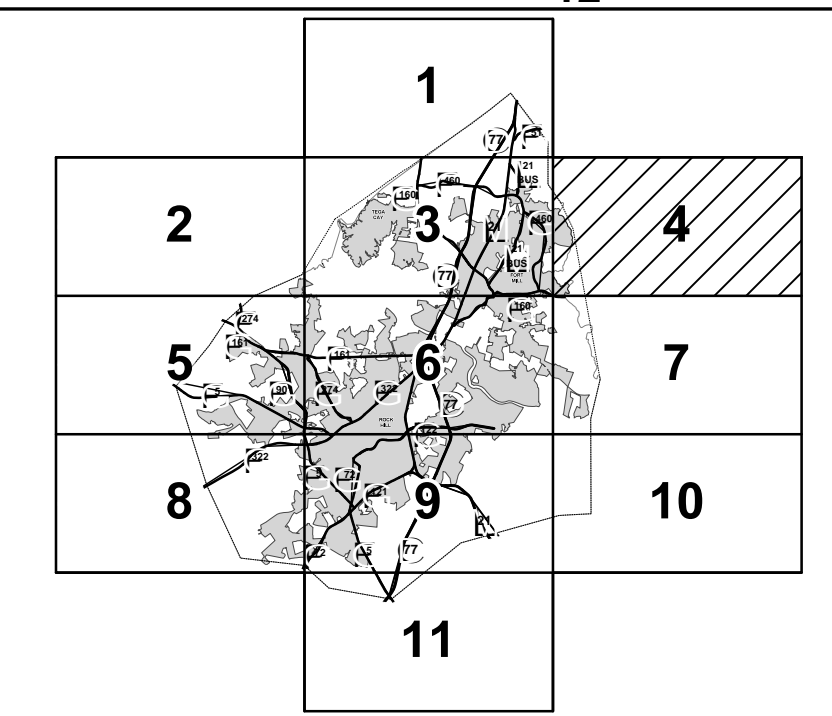

INTERSTATE	----- [Shield]
U.S. ROUTE	----- [Shield]
S.C. ROUTE	----- [Shield]
SECONDARY ROUTE	----- [Shield]
EXIT NUMBER	----- [Shield]
INTERSTATE	----- [Shield]
U.S. & S.C.	----- [Shield]
SECONDARY	----- [Shield]
COUNTY	----- [Shield]
PRIVATE	----- [Shield]
RAILROAD	----- [Shield]
GENERAL HIGHWAY BRIDGE	----- [Shield]
(BETWEEN 20' - 150')	----- [Shield]
BRIDGES OVER 150' SHOWN ACTUAL LENGTH	----- [Shield]

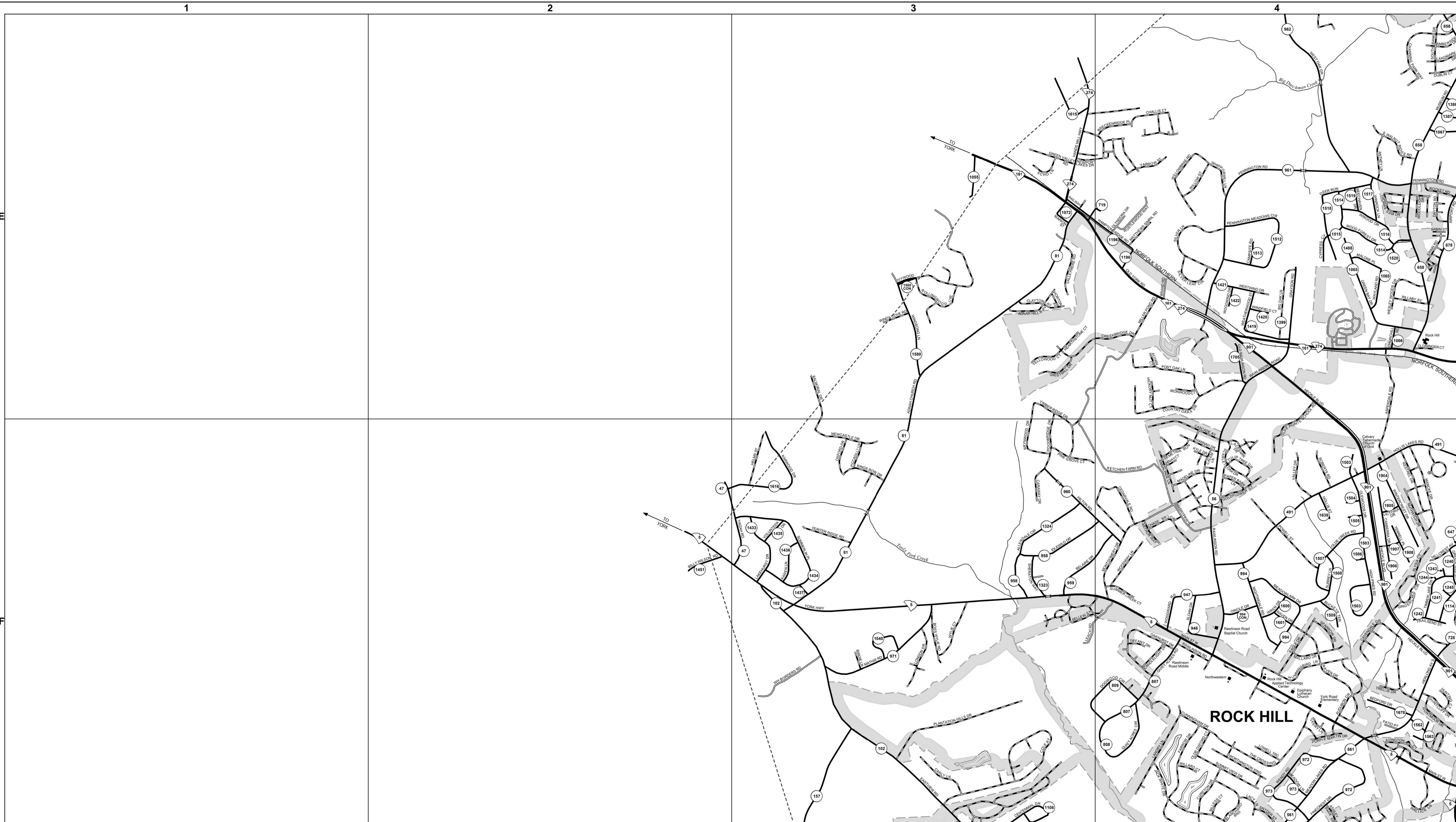
BOUNDARY & HYDROGRAPHY

NARROW STREAM	----- [Symbol]
WIDE STREAM OR RIVER	----- [Symbol]
RESERVOIR, POND OR LAKE	----- [Symbol]
WETLAND OR MARSH	----- [Symbol]
STATE LINE	----- [Symbol]
COUNTY LINE	----- [Symbol]
INCORPORATED AREA	----- [Symbol]
EXTENT OF LARGE SCALE MAP	----- [Symbol]
MILITARY INSTALLATIONS AND GOVERNMENT INSTITUTIONS	----- [Symbol]
NATIONAL AND STATE FORESTS, STATE PARKS, AND NATIONAL WILDLIFE REFUGES	----- [Symbol]

MAP FEATURES

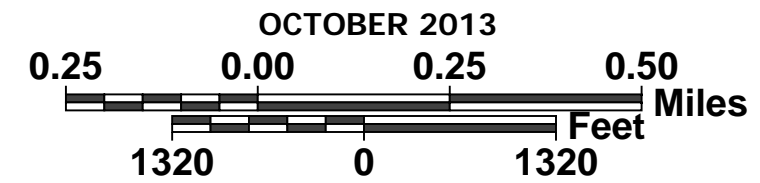
PARK AND RIDE	----- [Symbol]
ARMORY	----- [Symbol]
CHURCH	----- [Symbol]
CHURCH AND CEMETERY	----- [Symbol]
COURTHOUSE	----- [Symbol]
AIRPORT COMPLETE FACILITIES	----- [Symbol]
SCDOT DISTRICT OFFICE / MAINTENANCE SHOP	----- [Symbol]
HOSPITAL	----- [Symbol]
SCHOOL	----- [Symbol]
POINT OF INTEREST	----- [Symbol]
CEMETERY	----- [Symbol]
WELCOME CENTER AND REST AREA	----- [Symbol]
AIRPORT LIMITED FACILITIES	----- [Symbol]





General Highway System
SHEET 5
ROCK HILL URBAN AREA

PREPARED BY THE
SOUTH CAROLINA DEPARTMENT OF TRANSPORTATION
 IN COOPERATION WITH THE
U.S. DEPARTMENT OF TRANSPORTATION
 FEDERAL HIGHWAY ADMINISTRATION



The South Carolina Department of Transportation makes no representations or warranties, implied or expressed, concerning the accuracy, completeness, reliability, or suitability, for any particular purpose of the information and data contained on this map or any information furnished in connection herewith.

For ordering information, please contact:
 South Carolina Department of Transportation
 Engineering Publications Sales Office
 955 Park Street - Room G-19B
 Columbia, SC 29201 (803) 737-4533
 E-mail: engrpubsales@scdot.org

For comments concerning this map, please contact:
 GIS/Mapping - (803) 737-1677
 E-mail: GISMapping@scdot.org

ROAD SYSTEM

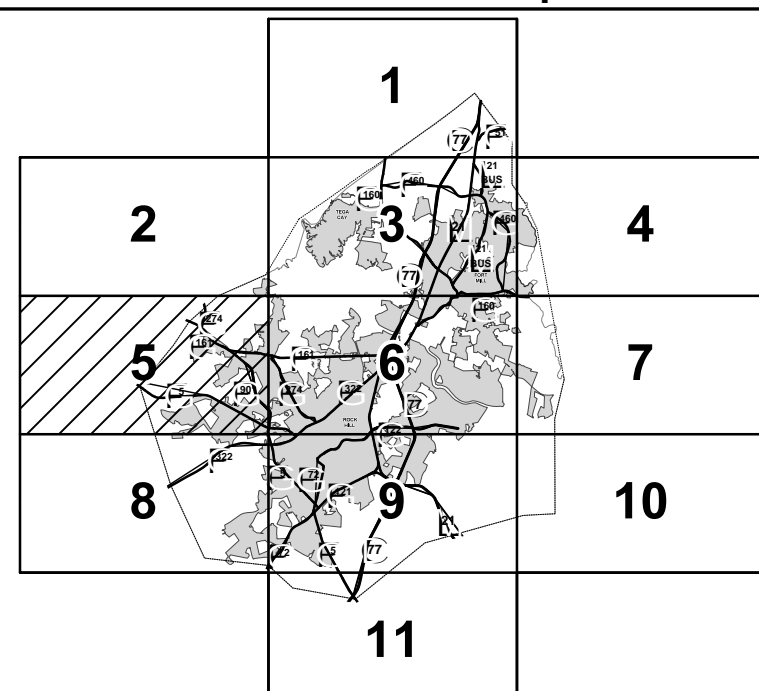

- INTERSTATE - - - - - [Symbol]
- U.S. ROUTE - - - - - [Symbol]
- S.C. ROUTE - - - - - [Symbol]
- SECONDARY ROUTE - - - - - [Symbol]
- EXIT NUMBER - - - - - [Symbol]
- INTERSTATE - - - - - [Symbol]
- U.S. & S.C. - - - - - [Symbol]
- SECONDARY - - - - - [Symbol]
- COUNTY - - - - - [Symbol]
- PRIVATE - - - - - [Symbol]
- RAILROAD - - - - - [Symbol]
- GENERAL HIGHWAY BRIDGE (BETWEEN 20' - 150') - - - - - [Symbol]
- BRIDGES OVER 150' SHOWN ACTUAL LENGTH [Symbol]

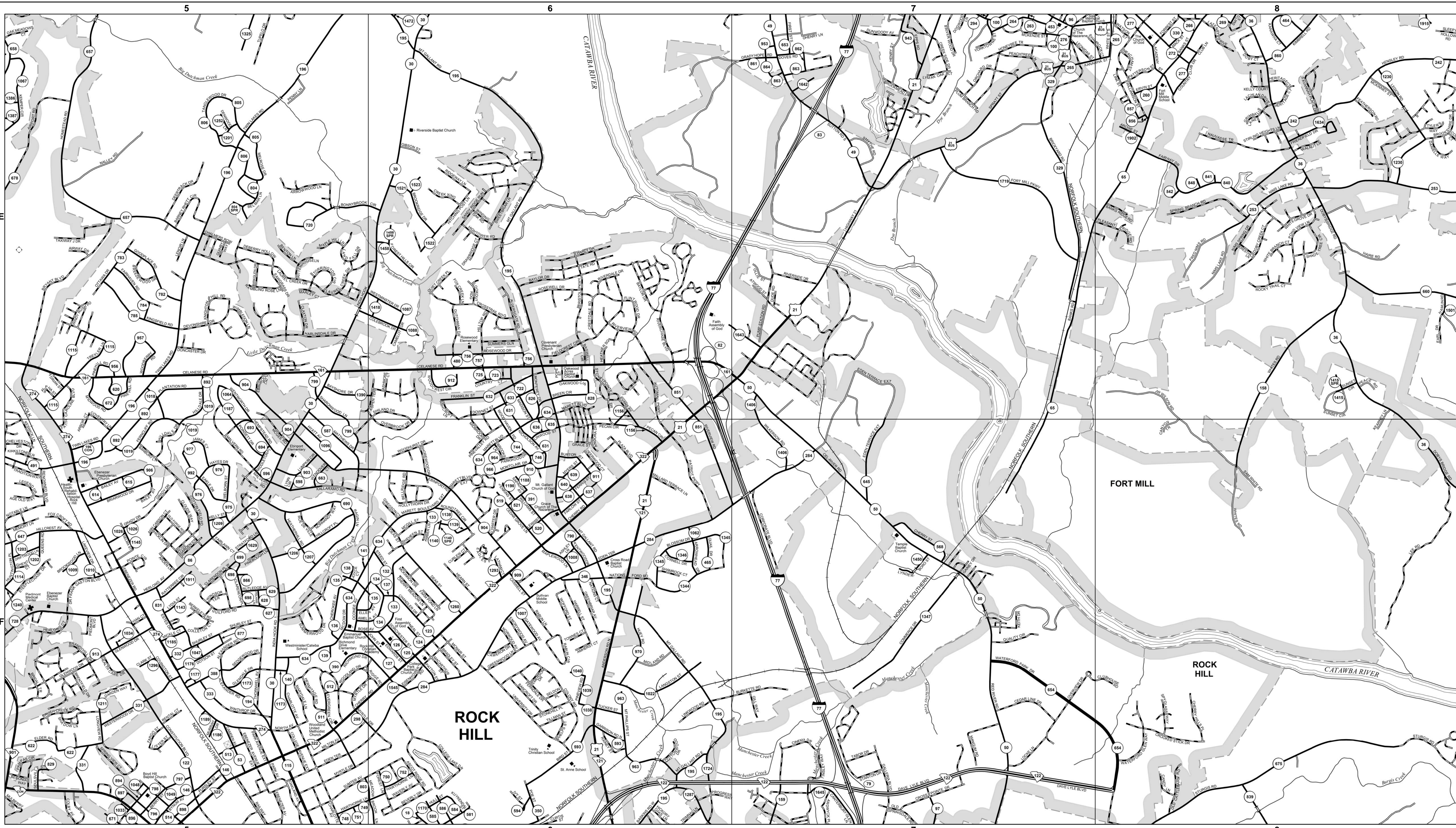
BOUNDARY & HYDROGRAPHY

- NARROW STREAM - - - - - [Symbol]
- WIDE STREAM OR RIVER - - - - - [Symbol]
- RESERVOIR, POND OR LAKE - - - - - [Symbol]
- WETLAND OR MARSH - - - - - [Symbol]
- STATE LINE - - - - - [Symbol]
- COUNTY LINE - - - - - [Symbol]
- INCORPORATED AREA - - - - - [Symbol]
- EXTENT OF LARGE SCALE MAP - - - - - [Symbol]
- MILITARY INSTALLATIONS AND GOVERNMENT INSTITUTIONS - - - - - [Symbol]
- NATIONAL AND STATE FORESTS, STATE PARKS, AND NATIONAL WILDLIFE REFUGES - - - - - [Symbol]

MAP FEATURES

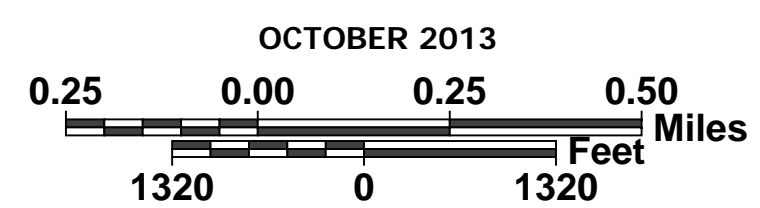
- PARK AND RIDE - - - - - [Symbol]
- ARMORY - - - - - [Symbol]
- CHURCH - - - - - [Symbol]
- CHURCH AND CEMETERY - - - - - [Symbol]
- COURTHOUSE - - - - - [Symbol]
- AIRPORT COMPLETE FACILITIES - - - - - [Symbol]
- SCDOT DISTRICT OFFICE / MAINTENANCE SHOP - - - - - [Symbol]
- HOSPITAL - - - - - [Symbol]
- SCHOOL - - - - - [Symbol]
- POINT OF INTEREST - - - - - [Symbol]
- CEMETERY - - - - - [Symbol]
- WELCOME CENTER AND REST AREA - - - - - [Symbol]
- AIRPORT LIMITED FACILITIES - - - - - [Symbol]





General Highway System
SHEET 6
ROCK HILL URBAN AREA

PREPARED BY THE
SOUTH CAROLINA DEPARTMENT OF TRANSPORTATION
 IN COOPERATION WITH THE
U.S. DEPARTMENT OF TRANSPORTATION
 FEDERAL HIGHWAY ADMINISTRATION



The South Carolina Department of Transportation makes no representations or warranties, implied or expressed, concerning the accuracy, completeness, reliability, or suitability, for any particular purpose of the information and data contained on this map or any information furnished in connection herewith.

For ordering information, please contact:
 South Carolina Department of Transportation
 Engineering Publications Sales Office
 955 Park Street - Room G-19B
 Columbia, SC 29201 (803) 737-4533
 E-mail: engrpubsales@scdot.org

For comments concerning this map, please contact:
 GIS/Mapping - (803) 737-1677
 E-mail: GISMapping@scdot.org

ROAD SYSTEM

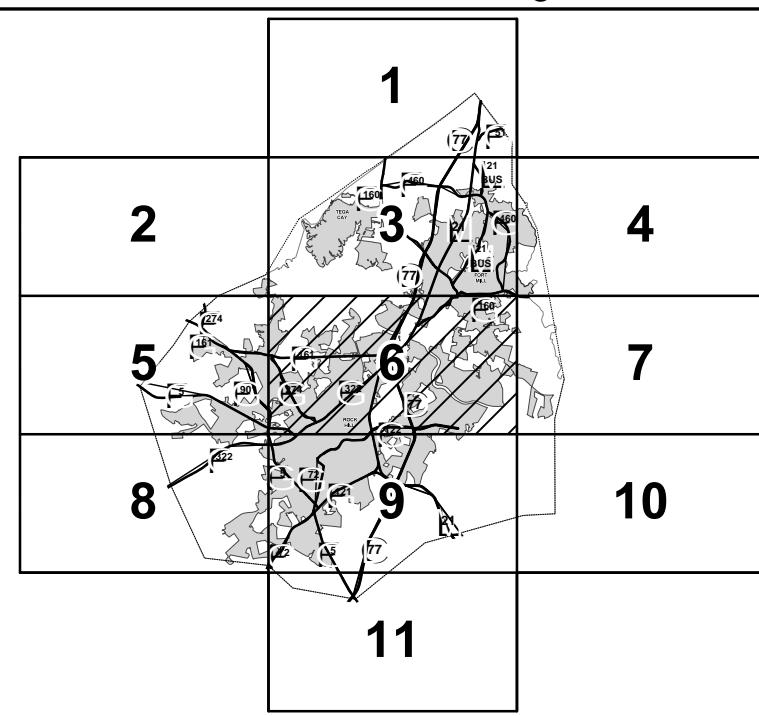

- INTERSTATE - - - - - 25
- U.S. ROUTE - - - - - 24
- S.C. ROUTE - - - - - 27
- SECONDARY ROUTE - - - - -
- EXIT NUMBER - - - - - 21
- INTERSTATE - - - - -
- U.S. & S.C. - - - - -
- SECONDARY - - - - -
- COUNTY - - - - -
- PRIVATE - - - - -
- RAILROAD - - - - -
- GENERAL HIGHWAY BRIDGE - - - - -
- BRIDGES OVER 150' SHOWN ACTUAL LENGTH

BOUNDARY & HYDROGRAPHY

- NARROW STREAM - - - - -
- WIDE STREAM OR RIVER - - - - -
- RESERVOIR, POND OR LAKE - - - - -
- WETLAND OR MARSH - - - - -
- STATE LINE - - - - -
- COUNTY LINE - - - - -
- INCORPORATED AREA - - - - -
- EXTENT OF LARGE SCALE MAP - - - - -
- MILITARY INSTALLATIONS AND GOVERNMENT INSTITUTIONS - - - - -
- NATIONAL AND STATE FORESTS, STATE PARKS, AND NATIONAL WILDLIFE REFUGES - - - - -

MAP FEATURES

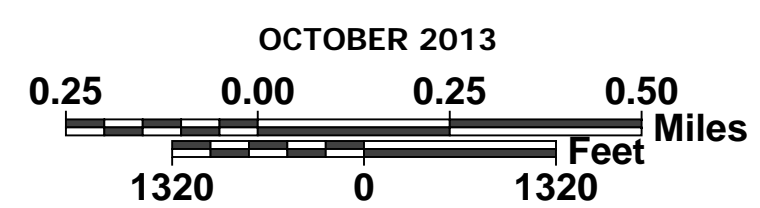
- PARK AND RIDE - - - - -
- ARMORY - - - - -
- CHURCH - - - - -
- CHURCH AND CEMETERY - - - - -
- COURTHOUSE - - - - -
- AIRPORT COMPLETE FACILITIES - - - - -
- SCDOT DISTRICT OFFICE / MAINTENANCE SHOP - - - - -
- HOSPITAL - - - - -
- SCHOOL - - - - -
- POINT OF INTEREST - - - - -
- CEMETERY - - - - -
- WELCOME CENTER AND REST AREA - - - - -
- AIRPORT LIMITED FACILITIES - - - - -





General Highway System
SHEET 7
ROCK HILL URBAN AREA

PREPARED BY THE
SOUTH CAROLINA DEPARTMENT OF TRANSPORTATION
 IN COOPERATION WITH THE
U.S. DEPARTMENT OF TRANSPORTATION
 FEDERAL HIGHWAY ADMINISTRATION



www.scdot.org

The South Carolina Department of Transportation makes no representations or warranties, implied or expressed, concerning the accuracy, completeness, reliability, or suitability, for any particular purpose of the information and data contained on this map or any information furnished in connection herewith.

For ordering information, please contact:
 South Carolina Department of Transportation
 Engineering Publications Sales Office
 955 Park Street - Room G-19B
 Columbia, SC 29201 (803) 737-4533
 E-mail: engrpubsales@scdot.org

For comments concerning this map, please contact:
 GIS/Mapping - (803) 737-1677
 E-mail: GISMapping@scdot.org

ROAD SYSTEM

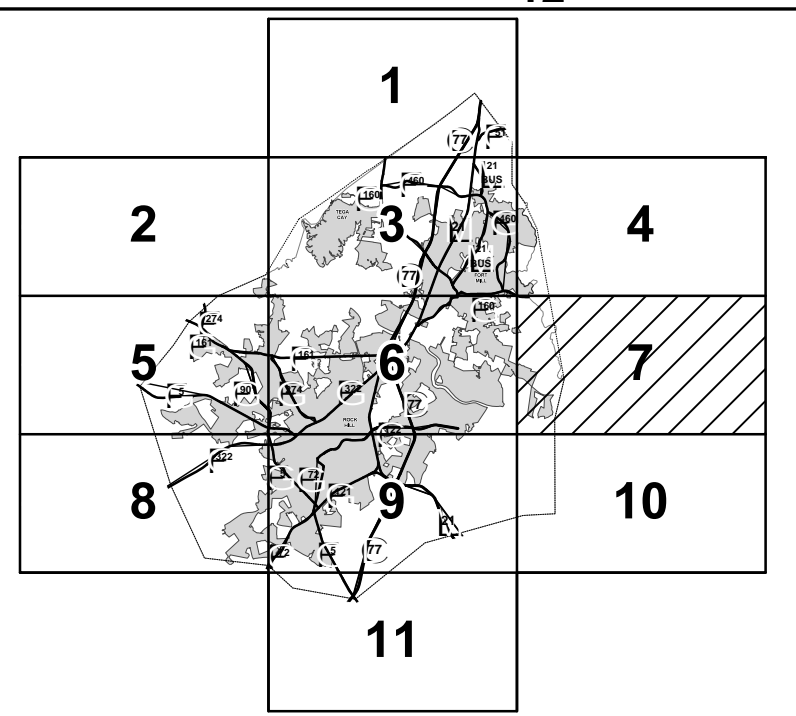

- INTERSTATE
- U.S. ROUTE
- S.C. ROUTE
- SECONDARY ROUTE
- EXIT NUMBER
- INTERSTATE
- U.S. & S.C. { TWO-LANE
- MULTI-LANE
- DIVIDED
- PAVED
- SECONDARY UNPAVED
- COUNTY UNPAVED
- PRIVATE
- RAILROAD
- GENERAL HIGHWAY BRIDGE
 (BETWEEN 20' - 150')
- BRIDGES OVER 150' SHOWN ACTUAL LENGTH

BOUNDARY & HYDROGRAPHY

- NARROW STREAM
- WIDE STREAM OR RIVER
- RESERVOIR, POND OR LAKE
- WETLAND OR MARSH
- STATE LINE
- COUNTY LINE
- INCORPORATED AREA
- EXTENT OF LARGE SCALE MAP
- MILITARY INSTALLATIONS AND
 GOVERNMENT INSTITUTIONS
- NATIONAL AND STATE FORESTS,
 STATE PARKS, AND NATIONAL
 WILDLIFE REFUGES

MAP FEATURES

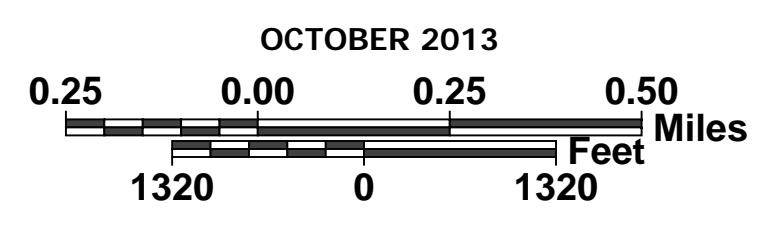
- PARK AND RIDE
- ARMORY
- CHURCH
- CHURCH AND
 CEMETERY
- COURTHOUSE
- AIRPORT COMPLETE
 FACILITIES
- SCDOT DISTRICT OFFICE /
 MAINTENANCE SHOP
- HOSPITAL
- SCHOOL
- POINT OF INTEREST
- CEMETERY
- WELCOME CENTER
 AND REST AREA
- AIRPORT LIMITED
 FACILITIES





General Highway System
SHEET 8
ROCK HILL URBAN AREA

PREPARED BY THE
SOUTH CAROLINA DEPARTMENT OF TRANSPORTATION
IN COOPERATION WITH THE
U.S. DEPARTMENT OF TRANSPORTATION
FEDERAL HIGHWAY ADMINISTRATION



The South Carolina Department of Transportation makes no representations or warranties, implied or expressed, concerning the accuracy, completeness, reliability, or suitability, for any particular purpose of the information and data contained on this map or any information furnished in connection herewith.

For ordering information, please contact:
South Carolina Department of Transportation
Engineering Publications Sales Office
955 Park Street - Room G-19B
Columbia, SC 29201 (803) 737-4533
E-mail: engrpubsales@scdot.org

For comments concerning this map, please contact:
GIS/Mapping - (803) 737-1677
E-mail: GISMapping@scdot.org

ROAD SYSTEM

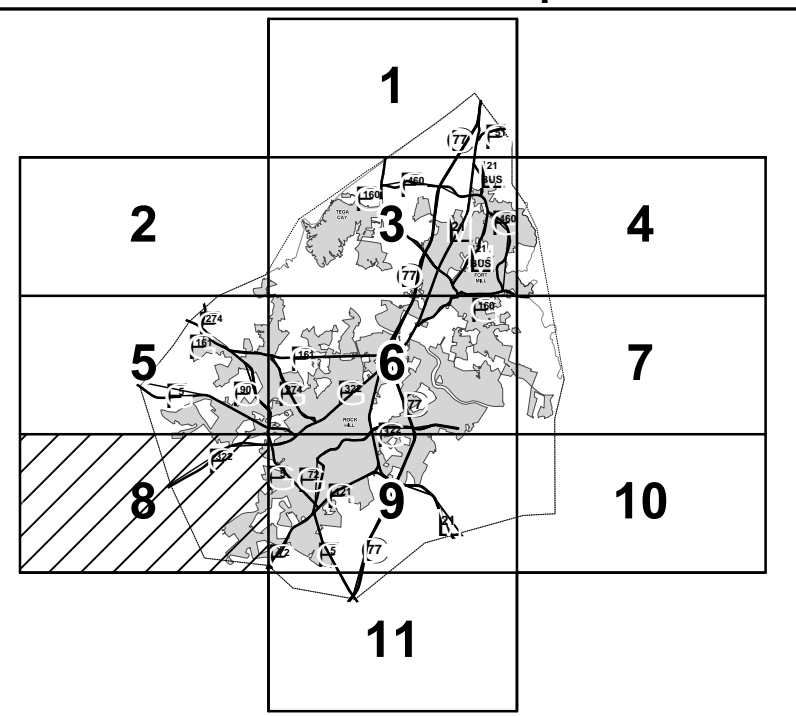

- INTERSTATE
- U.S. ROUTE
- S.C. ROUTE
- SECONDARY ROUTE
- EXIT NUMBER
- INTERSTATE
- U.S. & S.C. MULTI-LANE DIVIDED PAVED
- SECONDARY UNPAVED
- COUNTY PAVED
- PRIVATE
- RAILROAD
- GENERAL HIGHWAY BRIDGE (BETWEEN 20' - 150')
- BRIDGES OVER 150' SHOWN ACTUAL LENGTH

BOUNDARY & HYDROGRAPHY

- NARROW STREAM
- WIDE STREAM OR RIVER
- RESERVOIR, POND OR LAKE
- WETLAND OR MARSH
- STATE LINE
- COUNTY LINE
- INCORPORATED AREA
- EXTENT OF LARGE SCALE MAP
- MILITARY INSTALLATIONS AND GOVERNMENT INSTITUTIONS
- NATIONAL AND STATE FORESTS, STATE PARKS, AND NATIONAL WILDLIFE REFUGES

MAP FEATURES

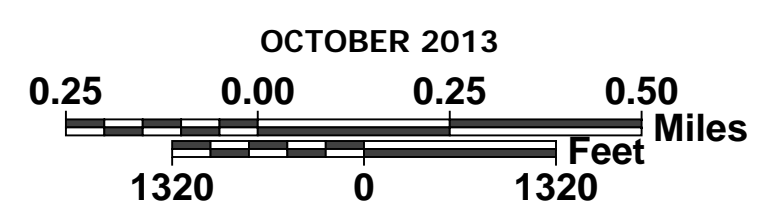
- PARK AND RIDE
- ARMORY
- CHURCH
- CHURCH AND CEMETERY
- COURTHOUSE
- AIRPORT COMPLETE FACILITIES
- SCDOT DISTRICT OFFICE / MAINTENANCE SHOP
- HOSPITAL
- SCHOOL
- POINT OF INTEREST
- CEMETERY
- WELCOME CENTER AND REST AREA
- AIRPORT LIMITED FACILITIES





General Highway System
SHEET 9
ROCK HILL URBAN AREA

PREPARED BY THE
SOUTH CAROLINA DEPARTMENT OF TRANSPORTATION
 IN COOPERATION WITH THE
U.S. DEPARTMENT OF TRANSPORTATION
 FEDERAL HIGHWAY ADMINISTRATION



The South Carolina Department of Transportation makes no representations or warranties, implied or expressed, concerning the accuracy, completeness, reliability, or suitability, for any particular purpose of the information and data contained on this map or any information furnished in connection herewith.

For ordering information, please contact:
 South Carolina Department of Transportation
 Engineering Publications Sales Office
 955 Park Street - Room G-19B
 Columbia, SC 29201 (803) 737-4533
 E-mail: engrpubsales@scdot.org

For comments concerning this map, please contact:
 GIS/Mapping - (803) 737-1677
 E-mail: GISMapping@scdot.org

ROAD SYSTEM

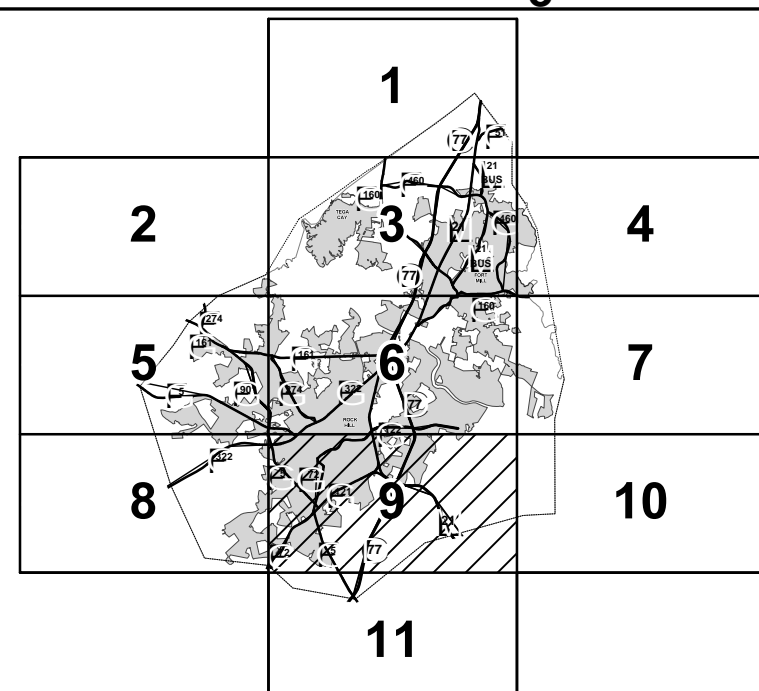

- INTERSTATE - [Symbol]
- U.S. ROUTE - [Symbol]
- S.C. ROUTE - [Symbol]
- SECONDARY ROUTE - [Symbol]
- EXIT NUMBER - [Symbol]
- INTERSTATE - [Symbol]
- U.S. & S.C. - [Symbol]
- SECONDARY - [Symbol]
- COUNTY - [Symbol]
- PRIVATE - [Symbol]
- RAILROAD - [Symbol]
- GENERAL HIGHWAY BRIDGE - [Symbol]
- BRIDGES OVER 150' SHOWN ACTUAL LENGTH

BOUNDARY & HYDROGRAPHY

- NARROW STREAM - [Symbol]
- WIDE STREAM OR RIVER - [Symbol]
- RESERVOIR, POND OR LAKE - [Symbol]
- WETLAND OR MARSH - [Symbol]
- STATE LINE - [Symbol]
- COUNTY LINE - [Symbol]
- INCORPORATED AREA - [Symbol]
- EXTENT OF LARGE SCALE MAP - [Symbol]
- MILITARY INSTALLATIONS AND GOVERNMENT INSTITUTIONS - [Symbol]
- NATIONAL AND STATE FORESTS, STATE PARKS, AND NATIONAL WILDLIFE REFUGES - [Symbol]

MAP FEATURES

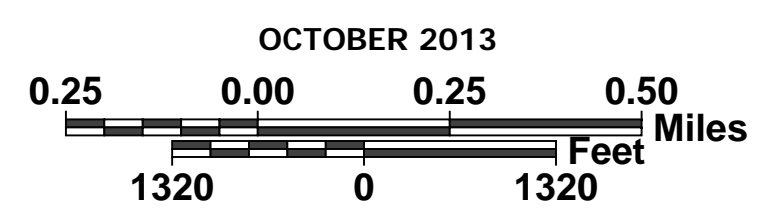
- PARK AND RIDE - [Symbol]
- ARMORY - [Symbol]
- CHURCH - [Symbol]
- CHURCH AND CEMETERY - [Symbol]
- COURTHOUSE - [Symbol]
- AIRPORT COMPLETE FACILITIES - [Symbol]
- SCDOT DISTRICT OFFICE / MAINTENANCE SHOP - [Symbol]
- HOSPITAL - [Symbol]
- SCHOOL - [Symbol]
- POINT OF INTEREST - [Symbol]
- CEMETERY - [Symbol]
- WELCOME CENTER AND REST AREA - [Symbol]
- AIRPORT LIMITED FACILITIES - [Symbol]





General Highway System
SHEET 10
ROCK HILL URBAN AREA

PREPARED BY THE
SOUTH CAROLINA DEPARTMENT OF TRANSPORTATION
 IN COOPERATION WITH THE
U.S. DEPARTMENT OF TRANSPORTATION
 FEDERAL HIGHWAY ADMINISTRATION



www.scdot.org

The South Carolina Department of Transportation makes no representations or warranties, implied or expressed, concerning the accuracy, completeness, reliability, or suitability, for any particular purpose of the information and data contained on this map or any information furnished in connection herewith.

For ordering information, please contact:
 South Carolina Department of Transportation
 Engineering Publications Sales Office
 955 Park Street - Room G-19B
 Columbia, SC 29201 (803) 737-4533
 E-mail: engrpubsales@scdot.org

For comments concerning this map, please contact:
 GIS/Mapping - (803) 737-1677
 E-mail: GISMapping@scdot.org

ROAD SYSTEM

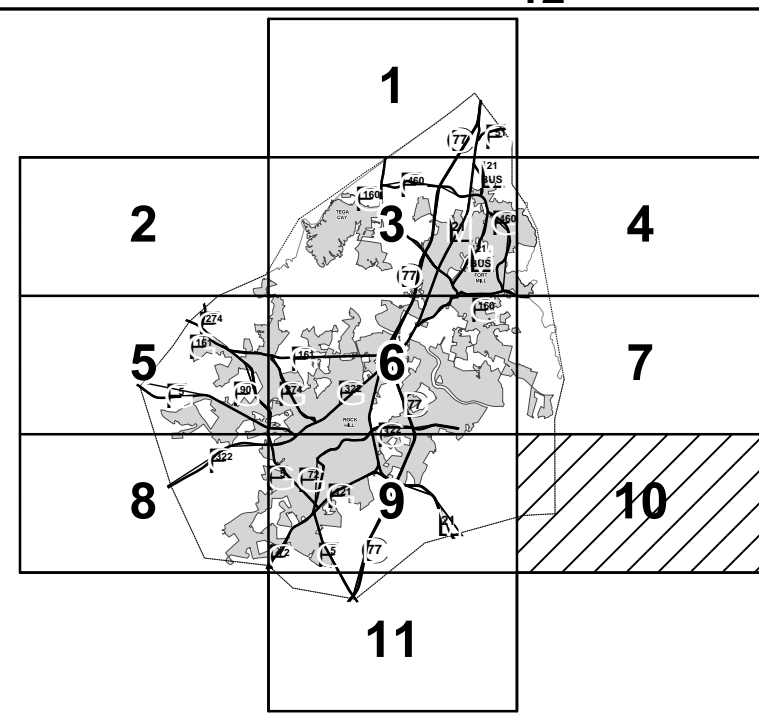

- INTERSTATE
- U.S. ROUTE
- S.C. ROUTE
- SECONDARY ROUTE
- EXIT NUMBER
- INTERSTATE
- U.S. & S.C. { TWO-LANE
- MULTI-LANE
- DIVIDED
- PAVED
- SECONDARY UNPAVED
- COUNTY PAVED
- UNPAVED
- PRIVATE
- RAILROAD
- GENERAL HIGHWAY BRIDGE
 (BETWEEN 20' - 150')
- BRIDGES OVER 150' SHOWN ACTUAL LENGTH


BOUNDARY & HYDROGRAPHY

- NARROW STREAM
- WIDE STREAM OR RIVER
- RESERVOIR, POND OR LAKE
- WETLAND OR MARSH
- STATE LINE
- COUNTY LINE
- INCORPORATED AREA
- EXTENT OF LARGE SCALE MAP
- MILITARY INSTALLATIONS AND
 GOVERNMENT INSTITUTIONS
- NATIONAL AND STATE FORESTS,
 STATE PARKS, AND NATIONAL
 WILDLIFE REFUGES

MAP FEATURES

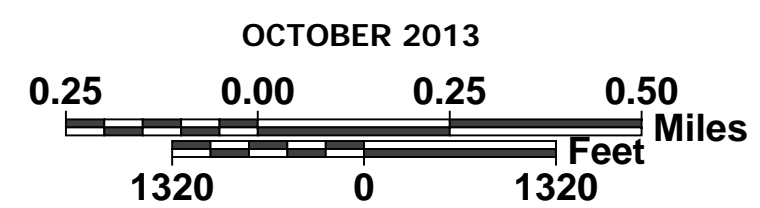
- PARK AND RIDE
- ARMORY
- CHURCH
- CHURCH AND CEMETERY
- COURTHOUSE
- AIRPORT COMPLETE FACILITIES
- SCDOT DISTRICT OFFICE / MAINTENANCE SHOP
- HOSPITAL
- SCHOOL
- POINT OF INTEREST
- CEMETERY
- WELCOME CENTER AND REST AREA
- AIRPORT LIMITED FACILITIES





General Highway System
SHEET 11
ROCK HILL URBAN AREA

PREPARED BY THE
SOUTH CAROLINA DEPARTMENT OF TRANSPORTATION
 IN COOPERATION WITH THE
U.S. DEPARTMENT OF TRANSPORTATION
 FEDERAL HIGHWAY ADMINISTRATION



www.scdot.org

The South Carolina Department of Transportation makes no representations or warranties, implied or expressed, concerning the accuracy, completeness, reliability, or suitability, for any particular purpose of the information and data contained on this map or any information furnished in connection herewith.

For ordering information, please contact:
 South Carolina Department of Transportation
 Engineering Publications Sales Office
 955 Park Street - Room G-19B
 Columbia, SC 29201 (803) 737-4533
 E-mail: engrpubsales@scdot.org

For comments concerning this map, please contact:
 GIS/Mapping - (803) 737-1677
 E-mail: GISMapping@scdot.org

ROAD SYSTEM

- INTERSTATE
- U.S. ROUTE
- S.C. ROUTE
- SECONDARY ROUTE
- EXIT NUMBER
- INTERSTATE
- U.S. & S.C. { TWO-LANE
- { MULTI-LANE
- { DIVIDED
- { PAVED
- SECONDARY { UNPAVED
- { PAVED
- COUNTY { UNPAVED
- { UNPAVED
- PRIVATE
- RAILROAD
- GENERAL HIGHWAY BRIDGE
 (BETWEEN 20' - 150')
- BRIDGES OVER 150' SHOWN ACTUAL LENGTH

BOUNDARY & HYDROGRAPHY

- NARROW STREAM
- WIDE STREAM OR RIVER
- RESERVOIR, POND OR LAKE
- WETLAND OR MARSH
- STATE LINE
- COUNTY LINE
- INCORPORATED AREA
- EXTENT OF LARGE SCALE MAP
- MILITARY INSTALLATIONS AND
 GOVERNMENT INSTITUTIONS
- NATIONAL AND STATE FORESTS,
 STATE PARKS, AND NATIONAL
 WILDLIFE REFUGES

MAP FEATURES

- PARK AND RIDE
- ARMORY
- CHURCH
- CHURCH AND CEMETERY
- COURTHOUSE
- AIRPORT COMPLETE FACILITIES
- SCDOT DISTRICT OFFICE / MAINTENANCE SHOP
- HOSPITAL
- SCHOOL
- POINT OF INTEREST
- CEMETERY
- WELCOME CENTER AND REST AREA
- AIRPORT LIMITED FACILITIES

