












**LEGEND**

FUNCTIONAL CLASSIFICATION

-  Interstate
-  Freeways / Expressway
-  Principal Arterials
-  Minor Arterials
-  Collectors

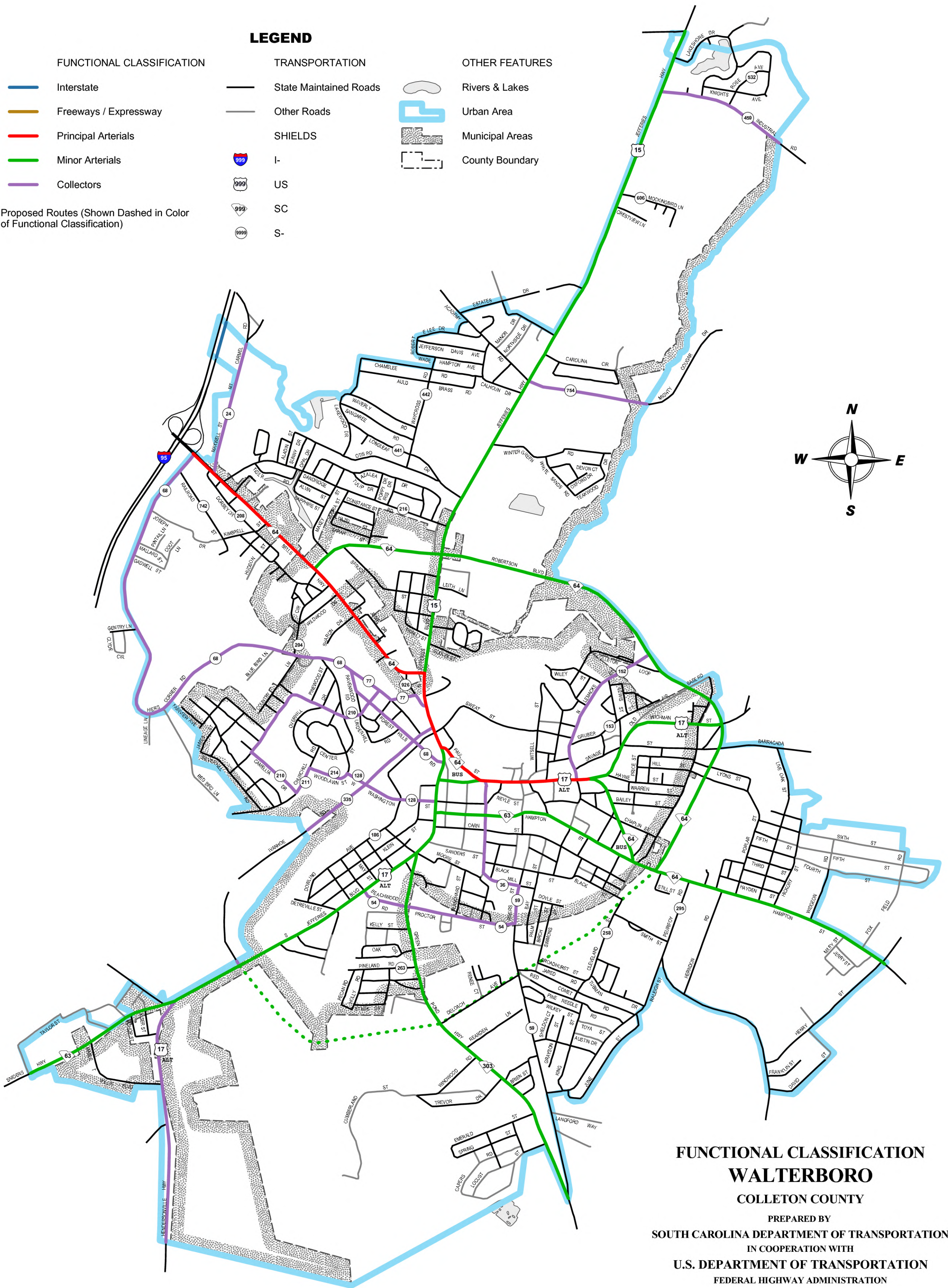
Proposed Routes (Shown Dashed in Color of Functional Classification)

TRANSPORTATION

-  State Maintained Roads
-  Other Roads
- SHIELDS
  -  I-
  -  US
  -  SC
  -  S-

OTHER FEATURES

-  Rivers & Lakes
-  Urban Area
-  Municipal Areas
-  County Boundary



**FUNCTIONAL CLASSIFICATION  
WALTERBORO  
COLLETON COUNTY**

PREPARED BY  
SOUTH CAROLINA DEPARTMENT OF TRANSPORTATION  
IN COOPERATION WITH  
U.S. DEPARTMENT OF TRANSPORTATION  
FEDERAL HIGHWAY ADMINISTRATION

JUNE 2006

