South Carolina
WELCOME CENTERS

Stop by one of South Carolina's welcome centers, which now offer visitors the convenience of digital information. Consultants also provide useful tips and a personal touch at each of South Carolina's welcome centers. Download state maps and other useful tools on your smartphone, and begin your adventure in South Carolina!

Scan to learn more

LOOK FOR THIS SYMBOL TO LOCATE WELCOME CENTERS

SOUTH CAROLINA'S MUST-EATS

From local seafood restaurants along the coast to farm-to-table fare in the Upstate, there's a dish to suit every palate in South Carolina. Discover some of the Palmetto State's top-rated restaurants and find out what makes South Carolina a foodie paradise.

Scan to learn more

FIND YOUR SOUTH CAROLINA ADVENTURE

Whether you want to venture off the beaten path to explore South Carolina's picturesque small towns or you're ready to experience the diverse cuisine that spans the state, you'll be sure to find an adventure to suit your style in the Palmetto State.

FAMILY VACATIONS
OUTDOOR ADVENTURE
HISTORY & HERITAGE
GOLF
BEACHES
ROAD TRIPS
ROMANTIC GETAWAYS
FOODIE

Start planning your next adventure at DiscoverSouthCarolina.com/trip-ideas

ROAD TRIPS
Enjoy a romantic weekend in the foothills of the Blue Ridge Mountains.

FAMILY FRIENDLY
Pack your bags and pack in the fun on a family adventure to Columbia.

OUTDOOR ADVENTURE
Experience the fleeting beauty of the Rocky Shoals Spider Lilies.

HISTORY & HERITAGE
Tour some of the Palmetto State's Revolutionary War historical sites.

BEACHES
Plan an extraordinary getaway to Edisto Beach State Park.

COUNTIES

ABBEVILLE	D3	CHESTERFIELD	C8	HAMPTON	I6
AIKEN	F4	CLARENDON	F8	HORRY	E11
ALLENDALE	H5	COLLETON	I7	JASPER	J6
ANDERSON	C2	DARLINGTON	D9	KERSHAW	D7
BAMBERG	G6	DILLON	D10	LANCASTER	C7
BARNWELL	G5	DORCHESTER	H8	LAURENS	C4
BEAUFORT	J7	EDGEFIELD	F4	LEE	D8
BERKELEY	H9	FAIRFIELD	D6	LEXINGTON	E6
CALHOUN	F7	FLORENCE	D9	MARION	D10
CHARLESTON	I9	GEORGETOWN	G10	MARLBORO	C9
CHEROKEE	A5	GREENVILLE	B3	MCCORMICK	E3
CHESTER	C6	GREENWOOD	D4	NEWBERRY	D5
				ONCONEE	C1
				ORANGEBURG	G8
				PICKENS	B2
				RICHLAND	E8
				SALUDA	E4
				SPARTANBURG	B4
				SUMTER	E8
				UNION	C5
				WILLIAMSBURG	F9
				YORK	B6

CITIES, TOWNS AND COMMUNITIES

A					
Abbeville	D3	Gloverville	F4	Parksville	F3
Adams Run	I8	Gluck	C2	Parr	D9
Adamsburg	B6	Goose Creek	H8	Patrick	C6
Aiken	F4	Gourdin	G9	Pauline	B4
Alcolu	F8	Govan	G6	Pawleys Island	G10
Allendale	H5	Gowensville	A3	Paxville	F8
Allsbrook	E11	Graniteville	A4	Peak	D5
Almeda	I6	Graniteville	F4	Pee Dee	D9
Alvin	G9	Gray Court	C4	Pelham	B3
Anderson	C2	Grays	I6	Pelion	F6
Andrews	G9	Great Falls	C6	Pelzer	C3
Angelus	C8	Greeleyville	F8	Pendleton	C2
Antreville	D3	Green Pond	I7	Perry	F5
Arcadia Lakes	E6	Green Sea	D11	Pickens	B2
Appleton	H5	Greenville	B3	Pinewood	D9
Ashepoo	I7	Greenwood	D4	Pine Ridge	E6
Ashland	D8	Gresham	B3	Pineland	J6
Ashtaula	H6	Gresham	E10	Pinewood	G9
Atlantic Beach	E12	Grover	H7	Pinopolis	G8
Auburn	D5			Plantersville	F10
Awendaw	H9	Hagood	E7	Plum Branch	E3
Aynor	E10	Hamer	C10	Pocotaligo	I6
B		Hampton	I6	Poinsett	I6
Ballentine	D6	Hanahan	I9	Point South	I6
Bamberg	G6	Hancock	D6	Pomaria	D5
Barksdale	G5	Hannah	E9	Ponitz	E6
Barnwell	G5	Harbour Town	K7	Port Royal	J7
Barton	H6	Hardeeville	K6	Poston	E10
Batesburg-Leesville	E5	Harleyville	G7	Princeton	C3
Bath	F4	Harmony	D8	Prosperity	D5
Bayboro	E11	Heath Springs	C7	Providence	D9
Beaufort	J7	Helena	F9	Pumpkintown	B2
Beckhamville	C6	Hemingway	F10	Ravenel	H8
Belton	C2	Hendersonville	A3	Reevesville	I9
Belvedere	F4	Hickory Grove	E11	Quinby	D9
Belvedere	F4	Hickory Grove	E11		
Bennetts Point	J7	Hickory Tavern	F5	**R**	
Bennettsville	C9	Hilda	G6	Rains	E10
Bethany	A5	Hilton Head Island	K7	Statesville	I6
Bethune	D8	Hodges	D3	Ravenel	I8
Bigham	D7	Holly Hill	G8	Red Bank	D6
Bishopville	D8	Hollywood	I8	Red Hill	E11
Blackberg	C3	Honea Path	C3	Reevesville	H7
Blackstock	C6	Hopkins	E6	Reidville	B4
Blacksville	G5	Horatio	E7	Rembert	E7
Blair	D5	Horrell Hill	E6	Rhems	F10
Blenheim	C9	Huger	H9	Richburg	C6
Bluffton	J7	Hyman	E9	Ridge Spring	E5
Blythewood	D6			Ridgeland	J6
Boiling Springs	A4	**I**		Ridgeville	H8
Bonneau	G8	Indian Land	B6	Ridgway	D5
Bonneau Beach	G8	Inman	B3	Ridgwood	E6
Bowling Green	A6	Irmo	E6	Rion	D6
Bowman	G7	Islandton	I6	Ritter	I7
Boykin	E7	Isle of Palms	I9	Robertville	J6
Bradley	D2	Iva	E3	Rock Hill	B6
Branchville	G7			Rockton	D6
Briarcliffe Acres	F11	**J**		Rockville	J8
Britons Neck	E10	Jacksonboro	I7	Rocky Bottom	A2
Brogdon	D5	Jamison	E8	Roebuck	B4
Brookgreen	E11	James Island	I8	Rowesville	G7
Brookville	D9	Jamestown	G9	Ruby	D7
Brunson	F7	Jefferson	B6	Rumbo	H7
Buffalo	C5	Jedburg	H6	Russellville	B5
Bullock Creek	B5	Jefferson	C7	Ruth	H7
Burnettown	F4	Jenkinsville	D6	Russellville	G8
Burton	J7	Joanna	D4		
C		Johns Island	I8	**S**	
Cades	F9	Johnsonville	E10	Salem	B2
Caesars Head	A3	Johnston	E4	Salley	F5
Calhoun	B5	Jonesville	F9	Saltkehatchie	F9
Calhoun Falls	E3	Jordan	F8	Saluda	E4
Callison	E4	**K**		Salters	G9
Camden	D7	Keowee	C2	Sandy Run	F6
Cameron	F7	Kershaw	D7	Sandy Springs	C2
Campobello	A4	Kiawah Island	J8	Santee	G7
Canadys	H7	Killian	D6	Sardinia	G7
Carlisle	D4	Kinards	D4	Sardinia	E8
Cartersville	E8	Kingsburg	E10	Sardis	E8
Cassatt	D7	Kingstree	F9	Savannah Lakes Vlg	E3
Catawba	B6	Kitchings Mill	F5	Seabrook	J8
Cave	H5	Kline	H5	Scranton	E9
Cayce	E6		L	Sea Pines	J7
Centenary	E10	La France	C2	Seabrook Island	J8
Central	B4	Lake City	E9	Seabrook	J8
Central Pickett	B4	Lake City	E9	Seabrook	H5
Chapin	D5	Lake View	D10	Seneca	C2
Chappells	A6	Lake Wylie	A6	Shannon	E5
Charleston	I9	Lamar	E8	Sharon	B5
Chelsea	C7	Lancaster	C7	Shelton	C7
Cheraw	B6	Lando	B6	Shelton	C5
Cherokee Falls	A5	Landrum	A3	Shiloh	D3
Cherry Grove Beach	E11	Lane	F9	Shoals Junction	D3
Chesnee	A4	Lanford	C6	Silverstreet	D6
Chester	C6	Langley	F4	Simpson	D6
Chesterfield	B5	Latta	D9	Smallwood	H7
Chickasaw Point	C2	Laurel Bay	J7	Six Mile	B2
Clarks Hill	F3	Laurens	C4	Smallwood	G9
Claussen	D9	Leeds	C5	Smithboro	D10
Clearwater	A5	Lesslie	B6	Smoaks	A5
Clemson	C2	Lesslie	B6	Smyrna	A5
Cleveland	A3	Lewis	G6	Snelling	H7
Clinton	C4	Lexington	E6	Socastee	F11
Clio	C9	Liberty	B2	Society Hill	C9
Clover	A6	Liberty Hill	C7	South Congaree	E6
Clyde	D3	Lincolnville	I8	South of the Border	C10
Cokesbury	D3	Litchfield Beach	G10	Spartanburg	B4
Collins	E5	Little Mountain	D5	Springfield	E8
Columbia	E8	Little River	E11	Springfield	G5
Conestee	B3	Little Rock	C10	Stateburg	E8
Congaree	E7	Livingston	F6	St. George	H7
Conway	E10	Lobeco	I7	St. Helena Is.	J7
Converse	E5	Lockhart	E6	St. Matthews	F7
Cool Spring	E10	Lodge	H6	St. Paul	F8
Conestee	B3	Lone Star	F7	St. Stephen	D11
Copes	G6	Long Creek	B1	Starr	D2
Cordova	G6	Longs	E11	Stateburg	D7
Coronaca	D4	Longtown	D6	Steedman	F5
Cottageville	H7	Lorick	E11	Stoneboro	F7
Couchton	F5	Lowndesville	D2	Stoney Hill	D5
Coward	E9	Lowrys	F9	Stuckey	F9
Cowpens	B4	Lucknow	D8	Sullivans Island	I9
Creighton	E11	Lugoff	E7	Summerton	E8
Creston	F7	Lufay	I8	Summerville	H8
Crocketville	H6	Lydia	E6	Summit	E6
Cross	G8	Lykes	E6	Sumter	E8
Cross Anchor	D4	Lyman	B4	Surfside Beach	F11
Cross Hill	D4	Lynchburg	E8	Swansea	F5
Cross Keys	E9	Lynchburg	H6	Sycamore	C3
Cummings	I6		M	Switzerland	D2
D		Manning	F8	Sycamore	H6
Dacusville	B3	Manville	D6		T
Dale	J7	Marietta	B3	Tamassee	B2
Dalzell	E7	Marion	E9	Tarboro	J6
Darlington	D9	Mars Bluff	D9	Tatum	C9
Davis Station	F8	Martin	H5	Tawahaw	C7
DeBordieu	G10	Mauldin	B3	Taylors	B3
DeKalb	D7	Mayesville	E8	Tega Cay	B6
Delphia	B6	Mayo	A4	Thicketty	B3
Denmark	C6	McBee	A6	Thomson	C7
Denteville	E6	McClellanville	H10	Tillman	J6
Dillon	D10	McColl	C9	Timmonsville	D9
Donalds	D3	McConnells	B6	Tirzah	B6
Dorchester	H8	McCormick	E3	Tokeena	C2
Dovesville	D8	Meggett	I8	Townville	G7
Drayton	D4	Meldrum	G6	Travelers Rest	B3
Dunbar	C9	Midway	G6	Travelers Rest	G7
Duncan	B4	Miley	H6	Trenton	F4
Dyson	D5	Millett	H5	Trio	E3
	E	Milford	C6	Troy	E3
Eadytown	G8	Modoc	E3	Turbeville	G8
Early Branch	I6	Monarch Mills	C5		U
Easley	B3	Moncks Corner	H8	Ulmer	H6
Eastover	E7	Monetta	E5	Una	D8
Edgefield	F4	Mooresville	D5	Union	C5
Edgemoor	B6	Montmorenci	F5		V
Edisto Beach	J8	Moore	B3	Van Wyck	B6
Edisto Island	J8	Mountain Rest	B1	Vance	G7
Edmund	E6	Mountville	D4	Varnville	H7
Effingham	E9	Mt. Carmel	E3	Vaucluse	F4
Ehrhardt	H7	Mt. Croghan	E9	Verdery	B3
Elgin	D7	Mt. Pleasant	I9		W
Elko	G5	Mullins	D10	Wagener	F5
Elloree	E8	Murrells Inlet	F11	Walhalla	B2
Elliott	E8	Myrtle Beach	F11	Wallace	C9
Enterprise	F7		N	Walterboro	I7
Enoree	C4	Neeses	F6	Wampee	E11
Estill	H6	Nesmith	I9	Wando	H9
Eureka	F4	New Ellenton	G5	Ward	B4
Eutawville	G8	New Holland	F5	Ware Place	C3
Evergreen	E9	New Prospect	A4	Ware Shoals	D3
	F	New Zion	E8	Warrenville	A5
Fair Play	C2	Newberry	D5	Wateree	F7
Fairfax	H6	Newport	D4	Waterloo	E4
Fairview Crossroads	F5	Newry	B2	Wedgefield	E7
Filbert	A6	Nichols	I9	Welford	D6
Fingerville	A4	Nine Times	B2	Wells	G7
Florence	D9	Ninety Six	E3	West Columbia	E6
Floyd	D3	Norris	E5	West Pelzer	B3
Fogartsville	D6	Norway	G6	West Springs	B3
Folly Beach	I8	North	D7	West Union	B2
Folly Field Beach	K7	North Augusta	G4	Westminster	C1
Forest Acres	E6	North Charleston	I9	Westville	C7
Forest Beach	K7	North Litchfield Bch	G10	White Oak	C6
Foreston	F8	North Myrtle Beach	E11	White Pond	G6
Fork	D10	Norway	G6	White Rock	I8
Fork Shoals	C3		O	Whitehall Terrace	I8
Fort Fremont	K7	Oak Grove	D9	Whitmire	C5
Fort Lawn	C6	Oakway	C2	Whitney	J7
Fort Mill	B6	Oakland	G10	Williams	H6
Fort Motte	F7	Oats	C3	Williamston	C3
Fountain Inn	C3	Ocean Drive Beach	E11	Willington	E3
Furman	I6	Olanta	E9	Wilton	C6
	G	Olar	H6	Windsor	G5
Gable	E8	Ora	C4	Windy Hill Beach	E11
Gadsden	E7	Orangeburg	G8	Winnsboro	D6
Gaffney	A5	Oswego	E8	Winnsboro Mills	D6
Gallivants Ferry	E10	Oswego	E8	Woodford	F6
Garden City Beach	F11	Outland	F10	Woodrow	E8
Gardens Corner	J7	Owatona	E4	Woodruff	B4
Garnett	J6	Owings	C4	Woodward	C6
Gaston	E6		P		Y
Georgetown	G10	Pacolet	B4	Yauhannah	F10
Gifford	I6	Pacolet Mills	B4	Yemassee	I6
Gilbert	E5	Padgetts	H6	Yonges Island	I8
Gillisonville	J6	Pageland	B7	York	B6
Givhans	H8	Pamplico	E9	Zion	Z
Glenn Springs	B4	Parkers Ferry	I8		D10

MILEAGE CHART

Distances shown in this table are along the most practical routes from main intersections in the cities listed.
To find mileage between two cities: Follow vertical and horizontal lines to converging point. Example shown in yellow.

DISTANCE CONVERSION

Miles x 1.61 = Kilometers
Kilometers x 0.62 = Miles

ROAD CLASSIFICATIONS

- U.S. MULTILANE / U.S. TWO LANE
- (Scenic)
- S.C. MULTILANE / S.C. TWO LANE
- (Scenic)
- ACCESS FULLY CONTROLLED
- TOLL PLAZA
- MULTILANE TOLL
- OTHER HIGHWAYS
- RAILROADS
- HERITAGE CORRIDOR
- UNDER CONSTRUCTION

POPULATION CLASSIFICATIONS

- UNDER 1,000
- 1,000-4,999
- 5,000-9,9999
- 10,000-24,999
- 25,000-49,999
- 50,000-99,000
- 100,000 & OVER

INTERCHANGES

EXIT NO. — INTERCHANGE — NO INTERCHANGE

SYMBOLS

- INTERSTATE
- U.S.
- S.C.
- GA. & N.C.
- Camping / No Camping — NATIONAL FOREST / PARK RECREATION AREAS
- Camping / No Camping — STATE PARKS
- STATE CAPITAL
- COUNTY SEAT
- WELCOME / TRAVEL INFO. CENTER
- REST AREAS
- POINTS OF INTEREST
- COMMERCIAL AIRPORT
- NATIONAL WILDLIFE REFUGE
- NATIONAL PARKS / MONUMENTS
- STATE & NATIONAL FORESTS
- U.S. GOVT. & MILITARY RES.
- METROPOLITAN AREA
- INTRACOASTAL WATERWAY

DISTANCES

INTERMEDIATE MILES SHOWN IN BLACK BETWEEN INTERSECTIONS
CUMULATIVE MILES SHOWN IN RED BETWEEN ARROWS

GOLF
Put your game to the test at some of the nation's toughest courses.

South Carolina

AUGUST 2025

SCALE

0 6 12 18 24 MILES
0 10 20 30 40 KILOMETERS

SCDOT
South Carolina Department of Transportation
www.scdot.org

© Copyright 2025, South Carolina Department of Transportation

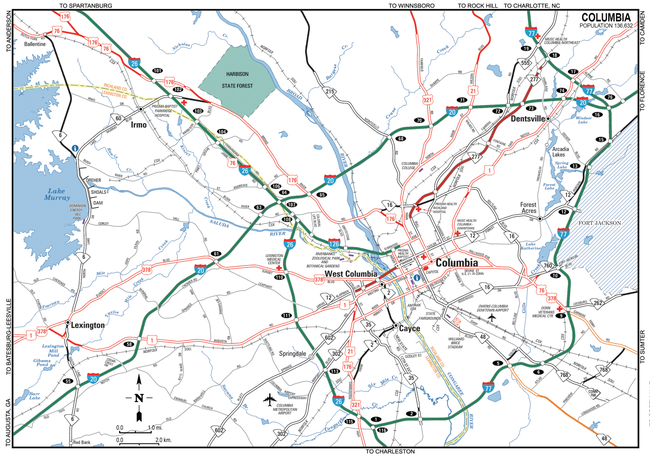

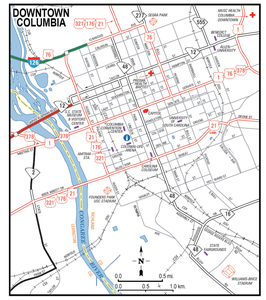

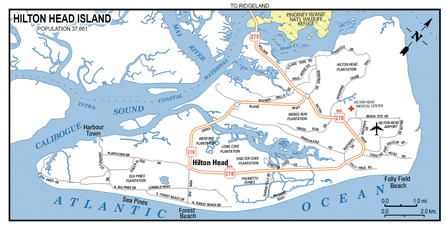

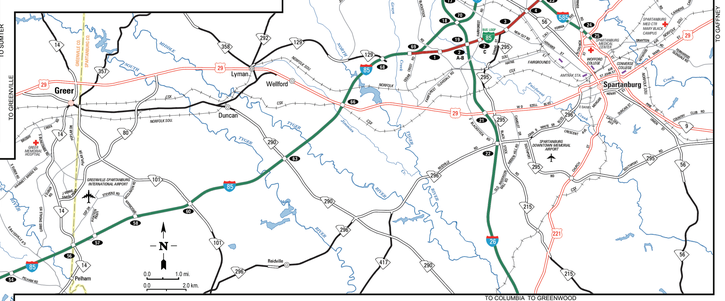

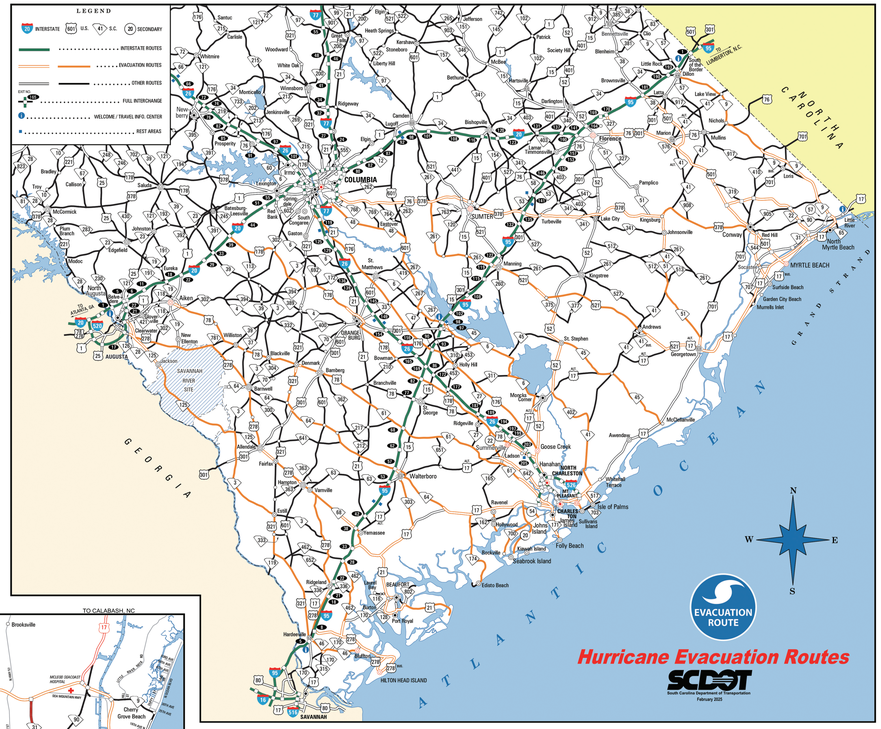

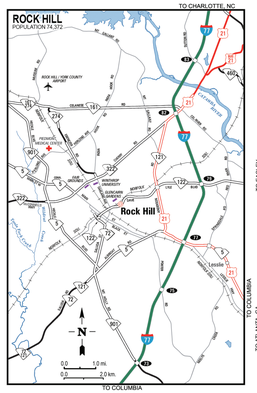

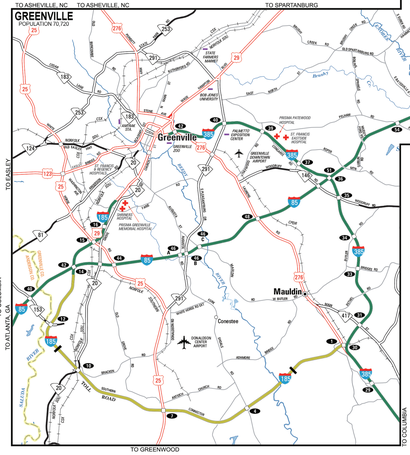

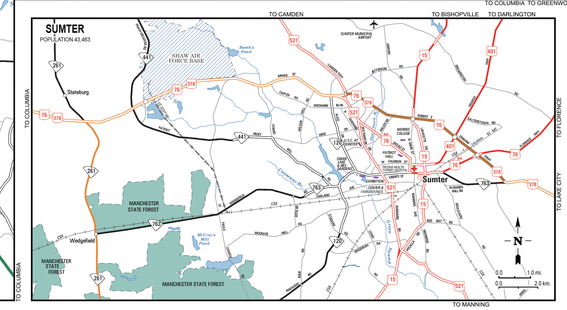

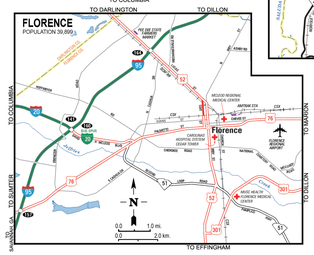

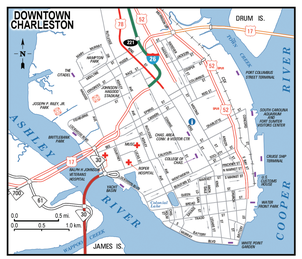

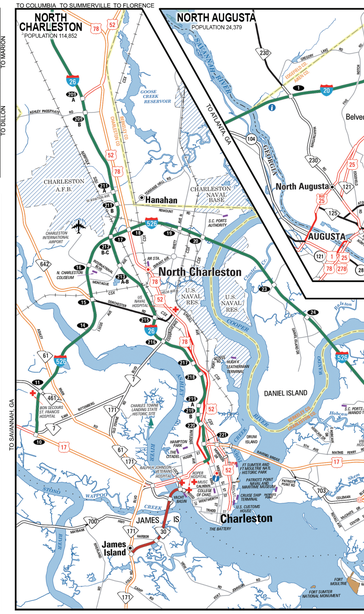

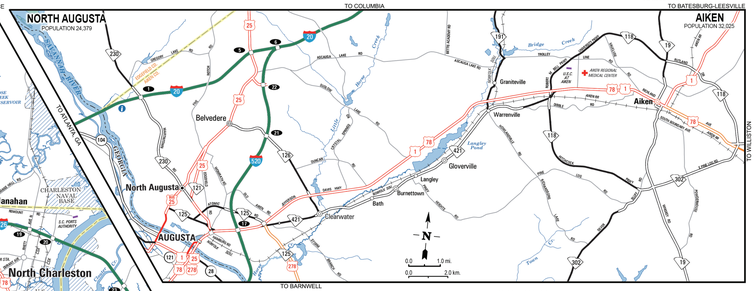

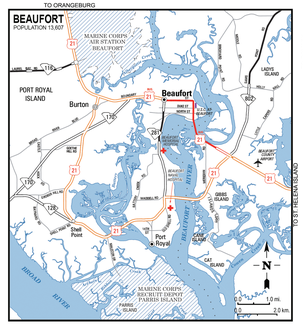

Hurricane Evacuation Route Directions

Northern Region - Grand Strand Area

North Myrtle Beach and northward...
- Use SC 9 to proceed to I-95.

Myrtle Beach...
- 10th Avenue North and northward to Briarcliff Acres use SC 22 (Conway Bypass) to US 501. Motorists using SC 31 (Carolina Bays Parkway) or the Grissom Parkway will be directed north to SC 22.
- South of 10th Avenue North southward to the Myrtle Beach Airport use US 501 toward Marion and beyond.
- Under certain conditions, US 501 will be converted to four lanes northbound from SC 22 to SC 576.
- Myrtle Beach Airport southward through Surfside Beach use SC 544 to US 501.
- Under certain conditions, US 501 will be converted to four lanes northbound from SC 544 to US 378. The reversed lanes will carry SC 544 traffic onto US 378 where it will travel westbound to I-95 or Columbia.

Garden City Beach south to Winyah Bay, & Georgetown...
- Take US 17 south through Georgetown, then take US 521 to SC 261 to US 378 to Columbia.
- Under certain conditions, an alternate route from Georgetown will be Black River Road to US 701 to SC 51 to SC 41 to US 378 at Kingsburg.

Central Region - Charleston Area

Edisto Island, Adams Run...
- Evacuees will take SC 174 to US 17. They will then take US 17 south to SC 64 toward Walterboro. Evacuees will continue on SC 64 to US 321 to US 78 to Aiken and I-20.

Yonges Island, Meggett, Hollywood, Ravenel...
- Use SC 165 to US 17, then US 17 south to SC 64 toward Walterboro. Evacuees will continue on SC 64 to US 321 to US 78 to Aiken.

Johns Island, Kiawah Island and Seabrook...
- Use SC 700 or River Road (S-54) to Main Road (S-20). Use Main Road (S-20) to US 17.
- Evacuees will then take US 17 south to SC 64 toward Walterboro. Evacuees will continue on SC 64 to US 321 to US 78 to Aiken and I-20.

James Island and Folly Beach...
- Use SC 171 to US 17.
- Evacuees should then travel south on US 17 to I-526 to the normal lanes of I-26.

City of Charleston...
- The west side of the city (West Ashley) will use SC 61 to US 78, and continue towards Aiken.
- Downtown will use the normal lanes of I-26.

North Charleston...
- Evacuees will take US 52 (Rivers Avenue) to US 78 to US 178 to Orangeburg then to I-20 or continue on US 52 to to US 176 or continue north on US 52.
- The right lanes of US 52 at Goose Creek will continue on to Moncks Corner. In Moncks Corner, evacuees will be directed onto SC 6 toward Columbia.
- The left lanes of US 52 at Goose Creek will go onto US 176 to Columbia.
- Evacuees using SC 642 will travel west toward Summerville and take road S-22 (Old Orangeburg Road) to US 78 west.

East Cooper...
- Evacuees leaving Mount Pleasant will take I-526 or US 17 south to I-26.
- Those leaving Sullivan's Island will use SC 703 to I-526 Business to access I-526, then I-26.
- Evacuees from the Isle of Palms will use the Isle of Palms connector (SC 517) to go to US 17, where the right lane will turn north on US 17, then proceed to SC 41, to SC 402, then to US 52 to SC 375, then to US 521, to SC 261 to US 378 to Columbia.
- Evacuees using the left lanes of the Isle of Palms connector will turn left to go to I-526 and then on to I-26.
- Evacuees on I-526 approaching I-26 from East Cooper will be directed to the normal lanes of I-26.

Awendaw and McClellanville...
- Evacuees will take SC 45 to US 52 where they will be directed right onto US 52 to SC 375 to US 521 to SC 261 to US 378 to Columbia.

Daniel Island...
- Evacuees will use I-526 or Clements Ferry Road as conditions warrant.

Southern Region - Hilton Head Island and Beaufort Areas

Hilton Head Island...
- Hilton Head Island evacuees will use both the William Hilton Parkway (US 278 Business) and the Cross Island Parkway (US 278).
- As these two roads merge, a third lane will be formed by reversing flow on the inside eastbound lane of US 278. This lane will carry traffic from the Cross Island Parkway to the three lane section beginning on the mainland.
- Lane assignments will be as follows:
  - The right lane on US 278 westbound will exit onto SC 170, proceed to SC 462, then be directed to I-95 northbound at I-95 Exit 28.
  - The center lane on US 278 westbound will become the right lane at SC 170 which will be directed to I-95 northbound at Exit 8.
  - The left lane on US 278 westbound at SC 170 will continue on US 278 to Hampton and eventually to North Augusta.

Bluffton...
- Take SC 46 toward Hardeeville.
- Turn right onto Plantation Drive (SC 46), then right onto US 321.
- Follow US321 to Estill and turn left onto SC 3.
- Take SC 3 to SC 125, turning left.
- Continue on SC 125 toward North Augusta, merging with Hilton Head and Beaufort traffic at US 278 in Beech Island.
- Follow SC 125/US 278 to North Augusta.

Beaufort...
- Two-Lane Evacuation: Evacuees will use the two present northbound lanes on US 21 to US 17. Upon reaching US 17, the right lane will be directed to US 17 north to SC 303 to Walterboro. The left lane will be directed to US 17 south, then to US 17 Alt/US 21 to Yemassee and then to SC 68, then to US 278 to North Augusta.
- From Fripp and Hunting Island/St. Helena area use US 21, and remain on US 21 by turning left at the intersection of Lady's Island Drive (US 21) and SC 802. Remain on US 21 until reaching the two-lane evacuation described above.
- Three-Lane Evacuation: Under certain conditions, a third northbound lane will be formed by reversing flow in the inside southbound lane of US 21 at US 21 Business west of Beaufort, accommodating traffic from US 21. This reversed lane will be directed to US 17 southbound and eventually I-95 northbound at Exit 33 (Point South). The remaining two lanes will be used as described above for the two-lane evacuation.

Progress in Action

- 20% fewer fatal and serious crashes on rural roads
- Paving projects in every county
- Additional $200M for bridge improvements
- Interstate work underway across the state



WELCOME
TO SOUTH CAROLINA

On behalf of the people of South Carolina, I'm proud to welcome you and your family to South Carolina! Whether you're traveling for business or pleasure, you will love our beautiful natural resources, rich cultural history and famous hospitality.

Drive safely and come back soon!

Henry Dargan McMaster
Governor of South Carolina

DISCOVER South Carolina

HIGHWAYS

FREE DISTRIBUTION ONLY
DiscoverSouthCarolina.com

COME OUT & PLAY

LOCATE STATE PARKS ON THE MAP USING THIS SYMBOL

From wide-open sandy beaches and treasured historic sites to sweeping mountain views and towering waterfalls, South Carolina's state parks offer countless opportunities for adventure. Whether you're seeking a tranquil place to unplug or the adventure of a lifetime, you'll find it in South Carolina.

SOUTH CAROLINA STATE PARKS COME OUT & PLAY

For more information, scan or check out SouthCarolinaParks.com

Individual county and city maps may be obtained at a nominal charge from:
South Carolina Department of Transportation
Engineering Publications Customer Service
955 Park Street, Room G-23
Columbia, SC 29201
Telephone: (803) 737-4533 Fax: (803) 737-4530
Email: PlanStorage@scdot.org
Web: www.scdot.org
For comments concerning this map, please contact:
855-Go-SCDOT (855-467-2368) toll free or (803) 737-1200

South Carolina's Welcome Centers are equipped with NOAA Weather Radios and keep in touch with other centers throughout the state, providing travelers with the most up-to-date information about weather and road conditions.

Population Source: U.S. Census Bureau 2020

© Copyright 2025, South Carolina Department of Transportation