



**Functional Classification  
SHEET 1  
AIKEN - NORTH AUGUSTA  
URBANIZED AREA**

PREPARED BY THE  
SOUTH CAROLINA DEPARTMENT OF TRANSPORTATION  
IN COOPERATION WITH THE  
U.S. DEPARTMENT OF TRANSPORTATION  
FEDERAL HIGHWAY ADMINISTRATION  
MARCH 2015

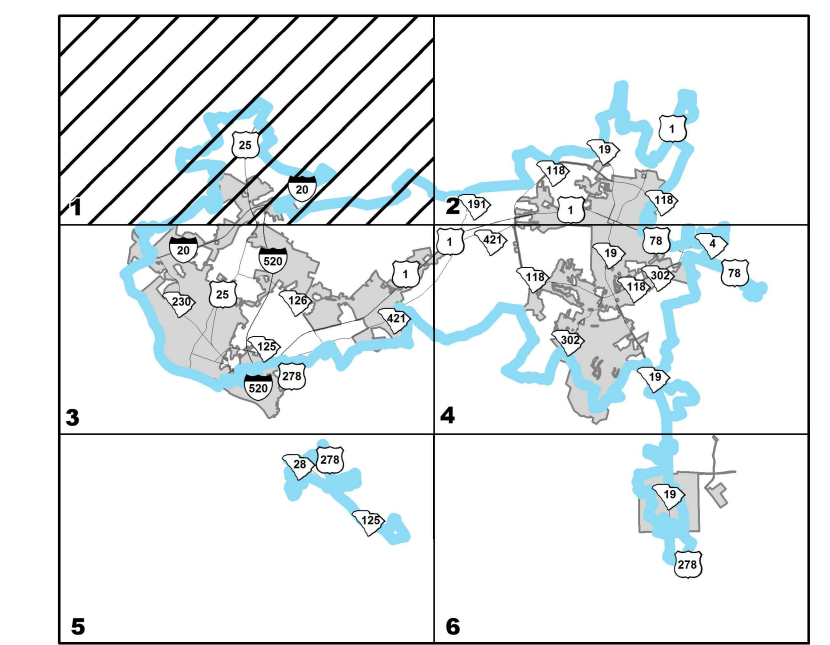


- Legend**
- Interstates
  - Freeways / Expressways
  - Principle Arterials
  - Minor Arterials
  - Major Collectors
  - Minor Collectors
  - Proposed Routes  
(Shown Dashed in Color  
of Functional  
Classification)
  - Urban Areas

- ROAD SYSTEM**
- INTERSTATE
  - U.S. ROUTE
  - S.C. ROUTE
  - SECONDARY ROUTE
  - INTERSTATE
  - U.S. & S.C.
  - SECONDARY ROUTE
  - COUNTY
  - PRIVATE
  - RAILROAD

- BOUNDARY & HYDROGRAPHY**
- NARROW STREAM
  - WIDE STREAM OR RIVER
  - RESERVOIR, POND OR LAKE
  - WETLAND OR MARSH
  - STATE LINE
  - COUNTY LINE
  - INCORPORATED AREA
  - MILITARY INSTALLATIONS AND GOVERNMENT INSTITUTIONS
  - NATIONAL AND STATE FORESTS
  - STATE PARKS AND NATIONAL WILDLIFE REFUGES

- MAP FEATURES**
- PARK AND RIDE
  - ARMORY
  - CHURCH
  - COURTHOUSE
  - AIRPORT COMPLETE FACILITIES
  - SCOTT DISTRICT OFFICE / MAINTENANCE SHOP
  - HOSPITAL
  - SCHOOL
  - POINT OF INTEREST
  - CEMETERY
  - WELCOME CENTER AND REST AREA
  - AIRPORT LIMITED FACILITIES



Approved  
For Division Administrator  
  
By:  
Federal Highway Administration