
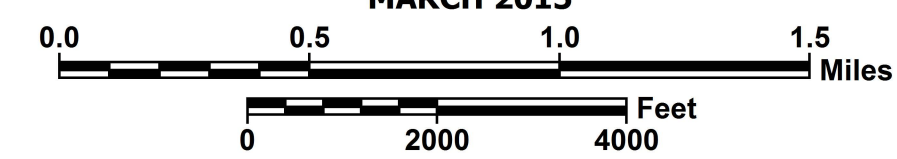


Functional Classification
SHEET 6
AIKEN - NORTH AUGUSTA
URBANIZED AREA

PREPARED BY THE
 SOUTH CAROLINA DEPARTMENT OF TRANSPORTATION
 IN COOPERATION WITH THE
 U.S. DEPARTMENT OF TRANSPORTATION
 FEDERAL HIGHWAY ADMINISTRATION
 MARCH 2015



Legend

- Interstates
- Freeways / Expressways
- Principle Arterials
- Minor Arterials
- Major Collectors
- Minor Collectors
- Proposed Routes
 (Shown Dashed in Color of Functional Classification)
- Urban Areas

ROAD SYSTEM

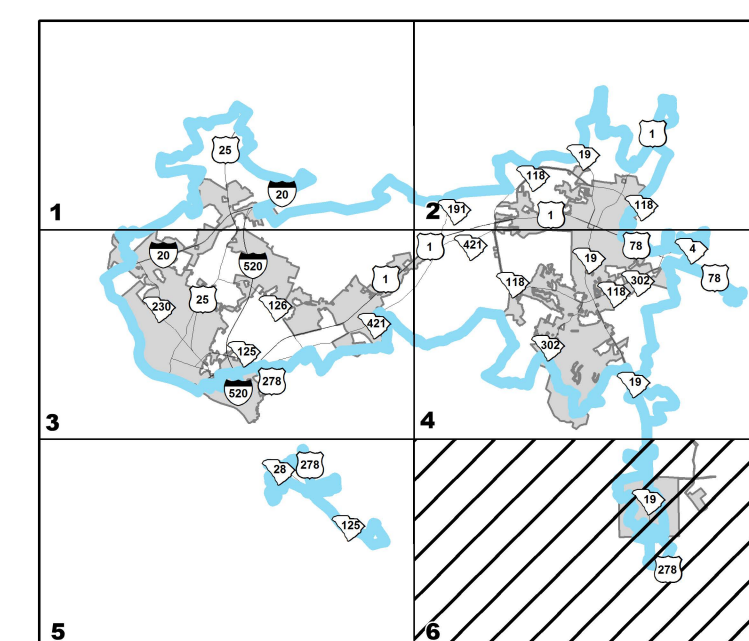
- INTERSTATE
- U.S. ROUTE
- S.C. ROUTE
- SECONDARY ROUTE
- INTERSTATE
- U.S. & S.C.
- MULTI-LANE
- DIVIDED
- PAVED
- UNPAVED
- COUNTY
- PAVED
- UNPAVED
- PRIVATE
- RAILROAD

BOUNDARY & HYDROGRAPHY

- NARROW STREAM
- WIDE STREAM OR RIVER
- RESERVOIR, POND OR LAKE
- WETLAND OR MARSH
- STATE LINE
- COUNTY LINE
- INCORPORATED AREA
- MILITARY INSTALLATIONS AND GOVERNMENT INSTITUTIONS, NATIONAL AND STATE FORESTS, STATE PARKS, AND NATIONAL WILDLIFE REFUGES

MAP FEATURES

- PARK AND RIDE
- ARMORY
- CHURCH
- CHURCH AND CEMETERY
- COURTHOUSE
- AIRPORT COMPLETE FACILITIES
- SCDOT DISTRICT OFFICE / MAINTENANCE SHOP
- HOSPITAL
- SCHOOL
- POINT OF INTEREST
- CEMETERY
- WELCOME CENTER AND REST AREA
- AIRPORT LIMITED FACILITIES



Approved
 For Division Administrator
 By:
 Federal Highway Administration