
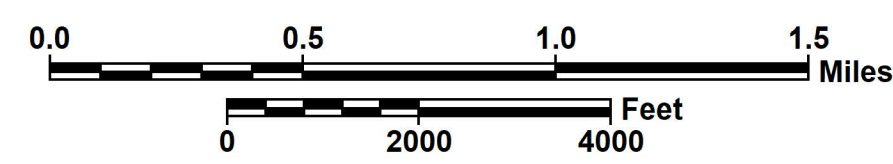


**Functional Classification  
SHEET 2  
ANDERSON URBANIZED AREA**

PREPARED BY THE  
SOUTH CAROLINA DEPARTMENT OF TRANSPORTATION  
IN COOPERATION WITH THE  
U.S. DEPARTMENT OF TRANSPORTATION  
FEDERAL HIGHWAY ADMINISTRATION  
MARCH 2015



- Legend**
- Interstates
  - Freeways / Expressways
  - Principle Arterials
  - Minor Arterials
  - Major Collectors
  - Minor Collectors
  - Proposed Routes  
(Shown Dashed in Color of Functional Classification)
  - Urban Areas

**ROAD SYSTEM**

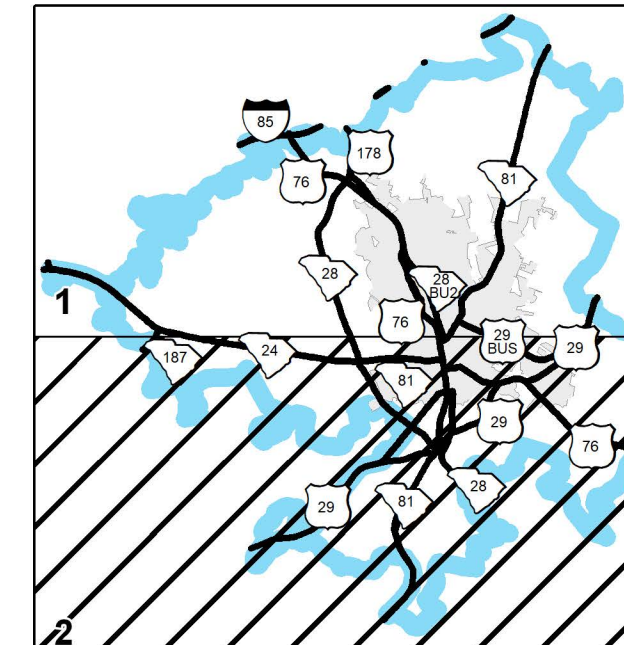
- INTERSTATE ————
- U.S. ROUTE ————
- S.C. ROUTE ————
- SECONDARY ROUTE ————
- INTERSTATE ————
- U.S. & S.C. MULTILANE DIVIDED ————
- SECONDARY PAVED ————
- SECONDARY UNPAVED ————
- COUNTY UNPAVED ————
- PRIVATE ————
- RAILROAD ————

**BOUNDARY & HYDROGRAPHY**

- NARROW STREAM ————
- WIDE STREAM OR RIVER ————
- RESERVOIR, POND OR LAKE ————
- WETLAND OR MARSH ————
- STATE LINE ————
- COUNTY LINE ————
- INCORPORATED AREA ————
- MILITARY INSTALLATIONS AND GOVERNMENT INSTITUTIONS, NATIONAL AND STATE FORESTS, STATE PARKS, AND NATIONAL WILDLIFE REFUGES ————

**MAP FEATURES**

- PARK AND RIDE ————
- ARMORY ————
- CHURCH ————
- COURTHOUSE ————
- AIRPORT COMPLETE FACILITIES ————
- AIRPORT LIMITED FACILITIES ————
- SCDOT DISTRICT OFFICE / MAINTENANCE SHOP ————
- HOSPITAL ————
- SCHOOL ————
- POINT OF INTEREST ————
- CEMETERY ————
- WELCOME CENTER AND REST AREA ————



Approved  
For Division Administrator  
  
By:  
Federal Highway Administration