


**FUNCTIONAL CLASSIFICATION**

SHEET 1

**AUGUSTA URBAN AREA**

PREPARED BY THE  
**SOUTH CAROLINA DEPARTMENT OF TRANSPORTATION**  
 IN COOPERATION WITH THE  
**U.S. DEPARTMENT OF TRANSPORTATION**  
**FEDERAL HIGHWAY ADMINISTRATION**

October 2025



**URBAN FUNCTIONAL CLASSIFICATION**

- INTERSTATES ..... [Blue line]
- FREEWAYS & EXPRESSWAYS .. [Brown line]
- PRINCIPLE ARTERIALS ..... [Red line]
- MINOR ARTERIALS ..... [Purple line]
- MAJOR COLLECTORS ..... [Green line]
- MINOR COLLECTORS ..... [Yellow line]
- PROPOSED ROUTES ..... [Dashed line]

Dashed in color of Functional Classification

**ROAD SYSTEM**

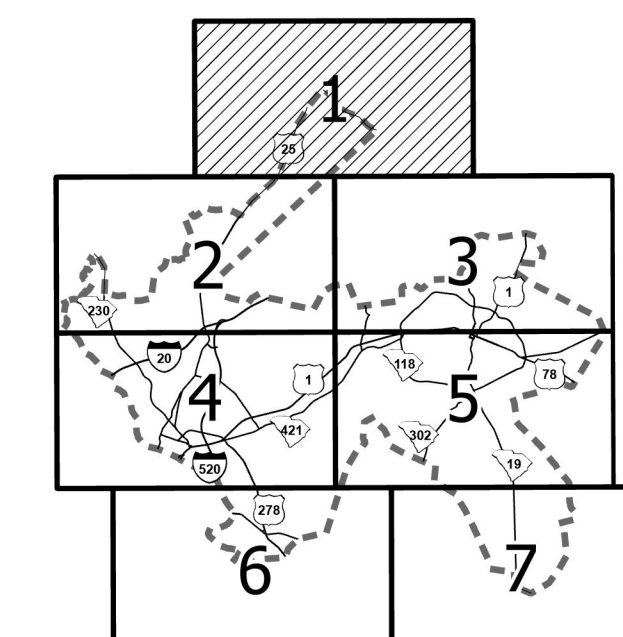

- INTERSTATE ..... [Thick blue line]
- U.S. ROUTE ..... [Thick brown line]
- S.C. ROUTE ..... [Thick red line]
- SECONDARY ROUTE ..... [Thick purple line]
- EXIT NUMBER ..... [Thick green line]
- LOCAL ROUTE ..... [Thick yellow line]
- LOCAL ROUTE ..... [Thick purple line]
- INTERSTATE ..... [Thin blue line]
- MULTI-LANE HIGHWAY ..... [Thin brown line]
- TWO-LANE HIGHWAY ..... [Thin red line]
- DIVIDED HIGHWAY ..... [Thin purple line]
- UNPAVED HIGHWAY ..... [Thin green line]
- PAVED COUNTY ..... [Thin yellow line]
- UNPAVED COUNTY ..... [Thin purple line]
- PRIVATE ..... [Thin red line]

**HYDROGRAPHY**

- RIVER ..... [Blue wavy line]
- LAKES ..... [Blue irregular shape]

**BOUNDARY**

- STATE LINE ..... [Dashed line]
- COUNTY LINE ..... [Dotted line]
- URBAN AREA ..... [Dashed line]
- GOVERNMENT PROPERTY ..... [Hatched area]
- MUNICIPAL AREAS ..... [Dotted area]

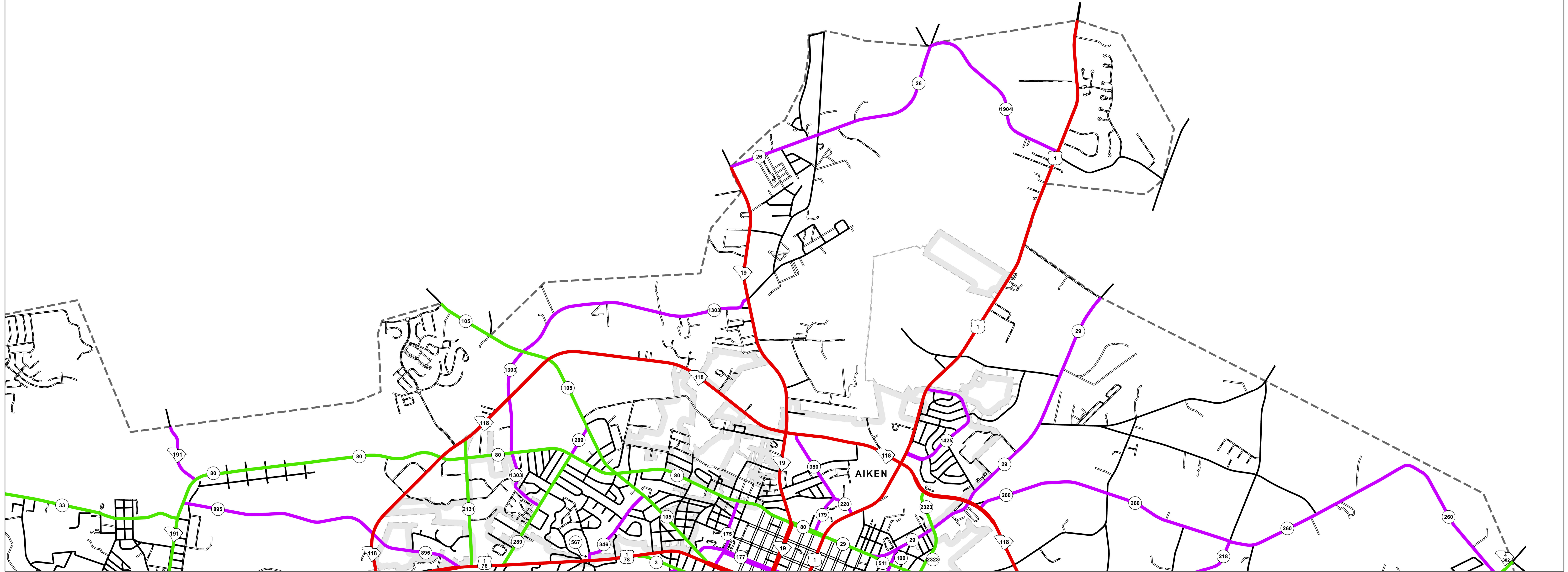


Approved  
 For Division Administrator

By:

Federal Highway Administration





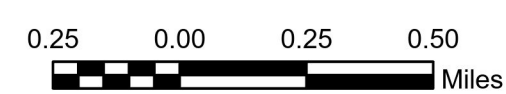
**FUNCTIONAL CLASSIFICATION**

SHEET 3

**AUGUSTA URBAN AREA**

PREPARED BY THE  
**SOUTH CAROLINA DEPARTMENT OF TRANSPORTATION**  
 IN COOPERATION WITH THE  
**U.S. DEPARTMENT OF TRANSPORTATION**  
 FEDERAL HIGHWAY ADMINISTRATION

October 2025



**URBAN FUNCTIONAL CLASSIFICATION**

- INTERSTATES ..... [Blue line]
- FREEWAYS & EXPRESSWAYS ..... [Brown line]
- PRINCIPLE ARTERIALS ..... [Red line]
- MINOR ARTERIALS ..... [Green line]
- MAJOR COLLECTORS ..... [Purple line]
- MINOR COLLECTORS ..... [Yellow line]
- PROPOSED ROUTES ..... [Dashed line]

Dashed in color of Functional Classification

**ROAD SYSTEM**

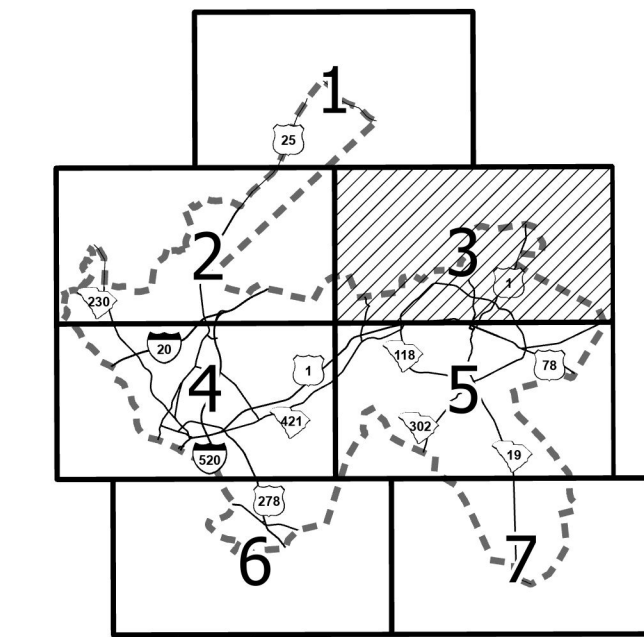

- INTERSTATE ..... [Thick black line]
- U.S. ROUTE ..... [Thick black line]
- S.C. ROUTE ..... [Thick black line]
- SECONDARY ROUTE ..... [Thick black line]
- EXIT NUMBER ..... [Thick black line]
- LOCAL ROUTE ..... [Thick black line]
- INTERSTATE ..... [Thick black line]
- MULTI-LANE HIGHWAY ..... [Thick black line]
- TWO-LANE HIGHWAY ..... [Thick black line]
- DIVIDED HIGHWAY ..... [Thick black line]
- UNPAVED HIGHWAY ..... [Thick black line]
- PAVED COUNTY ..... [Thick black line]
- UNPAVED COUNTY ..... [Thick black line]
- PRIVATE ..... [Thick black line]

**HYDROGRAPHY**

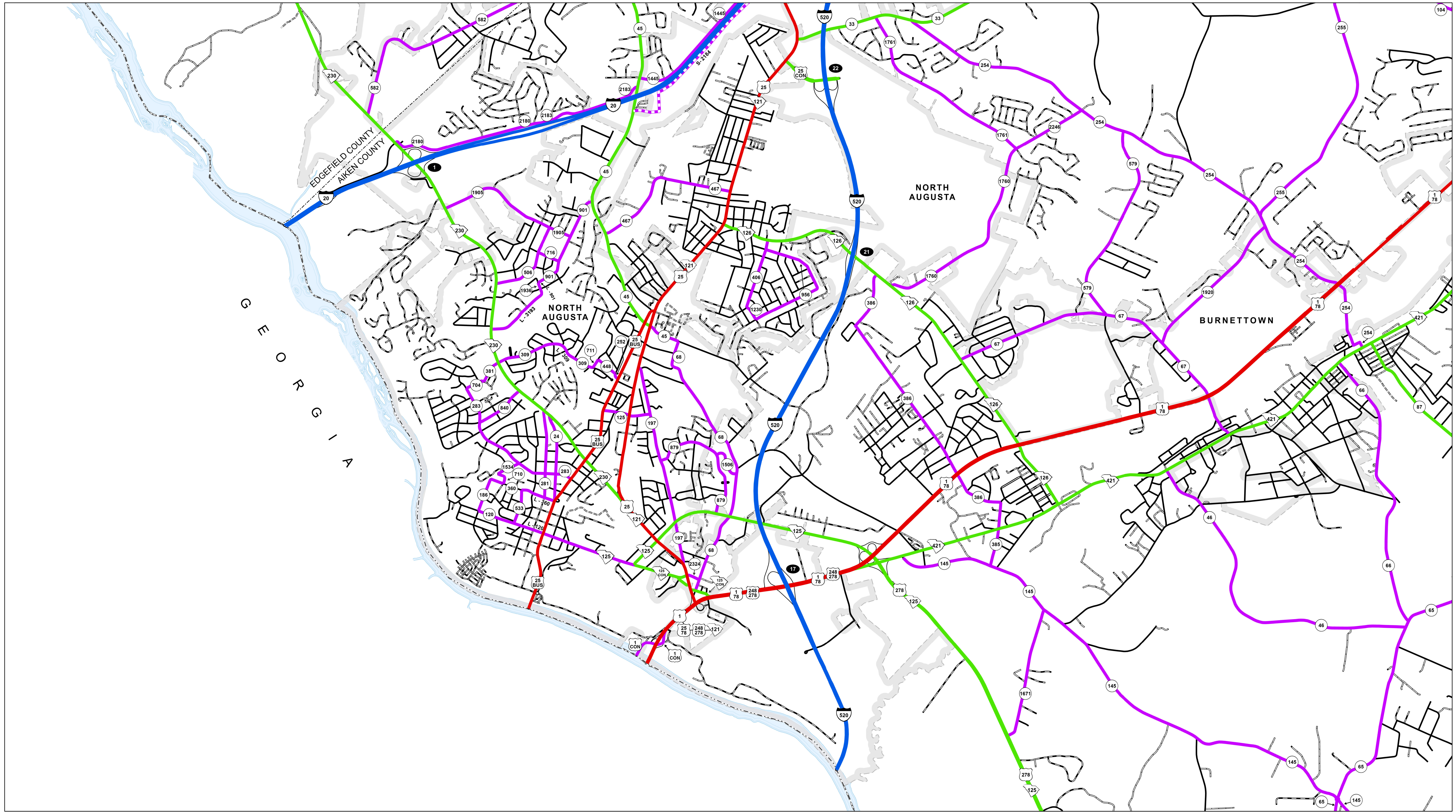
- RIVER ..... [Blue wavy line]
- LAKES ..... [Blue irregular shape]

**BOUNDARY**

- STATE LINE ..... [Dashed line]
- COUNTY LINE ..... [Dashed line]
- URBAN AREA ..... [Dashed line]
- GOVERNMENT PROPERTY ..... [Dashed line]
- MUNICIPAL AREAS ..... [Dashed line]



Approved  
 For Division Administrator  
 By:  
 Federal Highway Administration



**FUNCTIONAL CLASSIFICATION**  
SHEET 4  
**AUGUSTA URBAN AREA**  
PREPARED BY THE  
SOUTH CAROLINA DEPARTMENT OF TRANSPORTATION  
IN COOPERATION WITH THE  
U.S. DEPARTMENT OF TRANSPORTATION  
FEDERAL HIGHWAY ADMINISTRATION

October 2025  
0.25 0.00 0.25 0.50  
Miles



**URBAN FUNCTIONAL CLASSIFICATION**

INTERSTATES .....	
FREEWAYS & EXPRESSWAYS ..	
PRINCIPLE ARTERIALS .....	
MINOR ARTERIALS .....	
MAJOR COLLECTORS .....	
MINOR COLLECTORS .....	
PROPOSED ROUTES .....	

Dashed in color of Functional Classification

**ROAD SYSTEM**

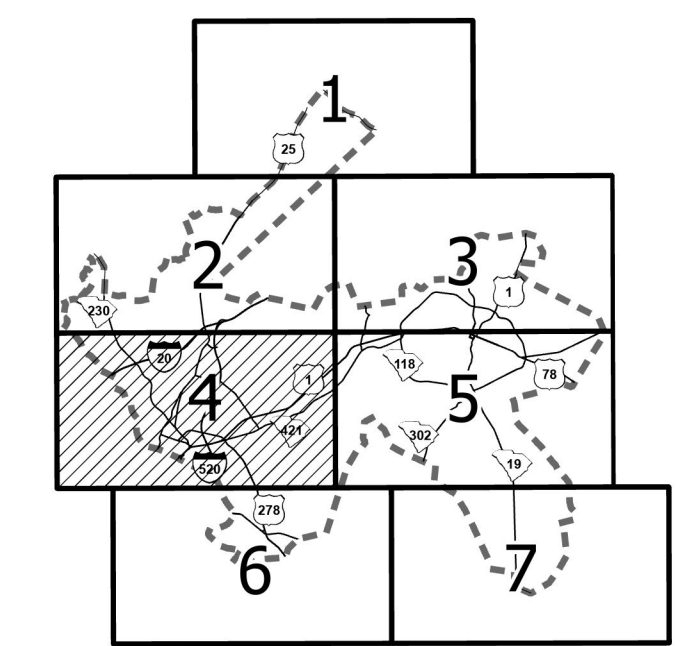
INTERSTATE .....	
U.S. ROUTE .....	
S.C. ROUTE .....	
SECONDARY ROUTE .....	
EXIT NUMBER .....	
LOCAL ROUTE .....	
INTERSTATE .....	
MULTI-LANE HIGHWAY .....	
TWO-LANE HIGHWAY .....	
DIVIDED HIGHWAY .....	
UNPAVED HIGHWAY .....	
PAVED COUNTY .....	
UNPAVED COUNTY .....	
PRIVATE .....	

**HYDROGRAPHY**

RIVER .....	
LAKES .....	

**BOUNDARY**

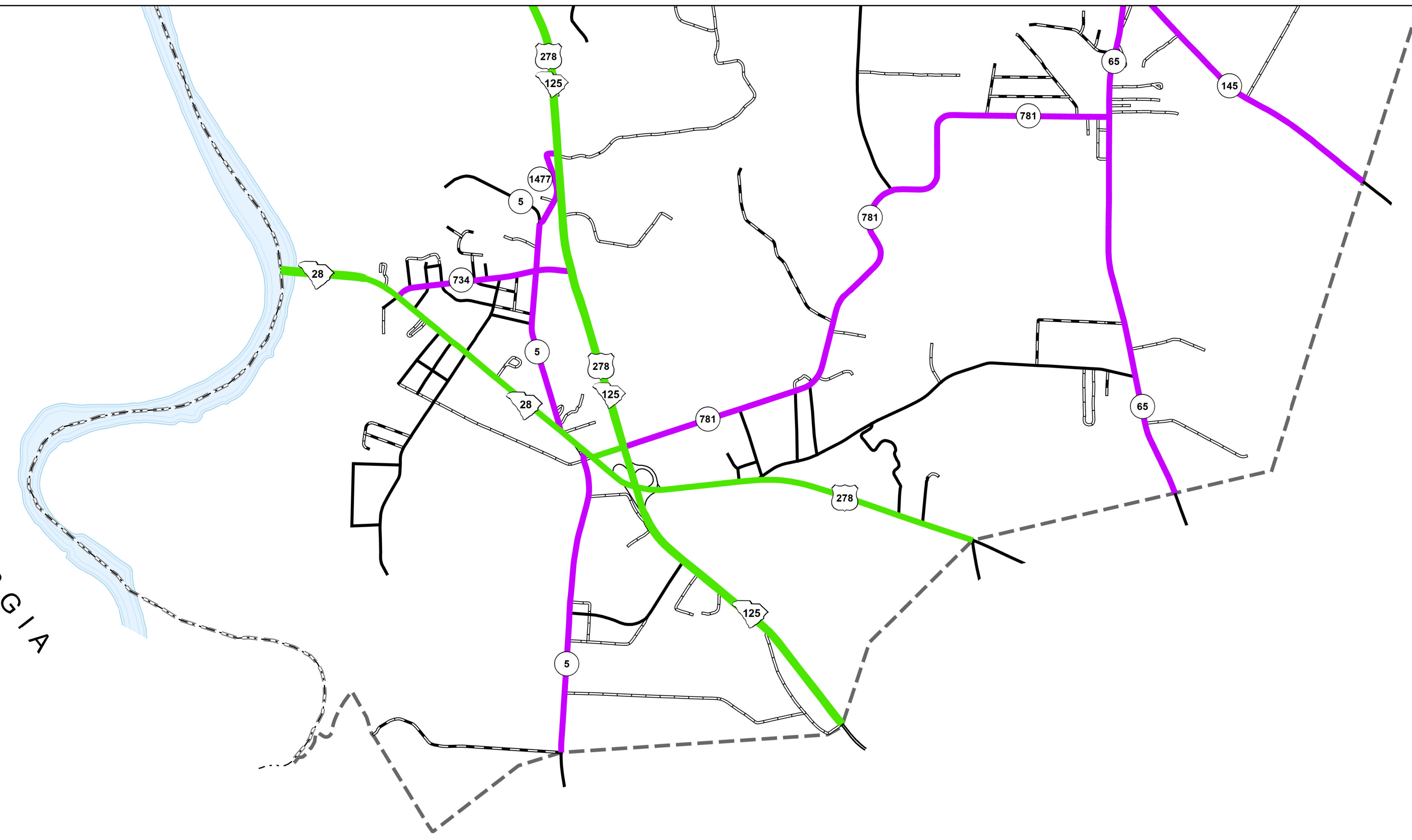
STATE LINE .....	
COUNTY LINE .....	
URBAN AREA .....	
GOVERNMENT PROPERTY .....	
MUNICIPAL AREAS .....	



**Approved**  
**For Division Administrator**  
  
**By:**  
  
**Federal Highway Administration**



GEORGIA



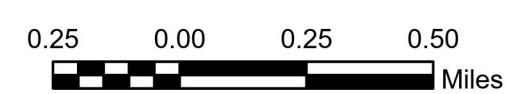
**FUNCTIONAL CLASSIFICATION**

SHEET 6

**AUGUSTA URBAN AREA**

PREPARED BY THE  
SOUTH CAROLINA DEPARTMENT OF TRANSPORTATION  
IN COOPERATION WITH THE  
U.S. DEPARTMENT OF TRANSPORTATION  
FEDERAL HIGHWAY ADMINISTRATION

October 2025



**URBAN FUNCTIONAL CLASSIFICATION**

INTERSTATES .....	
FREEWAYS & EXPRESSWAYS ..	
PRINCIPLE ARTERIALS .....	
MINOR ARTERIALS .....	
MAJOR COLLECTORS .....	
MINOR COLLECTORS .....	
PROPOSED ROUTES .....	Dashed in color of Functional Classification

**ROAD SYSTEM**

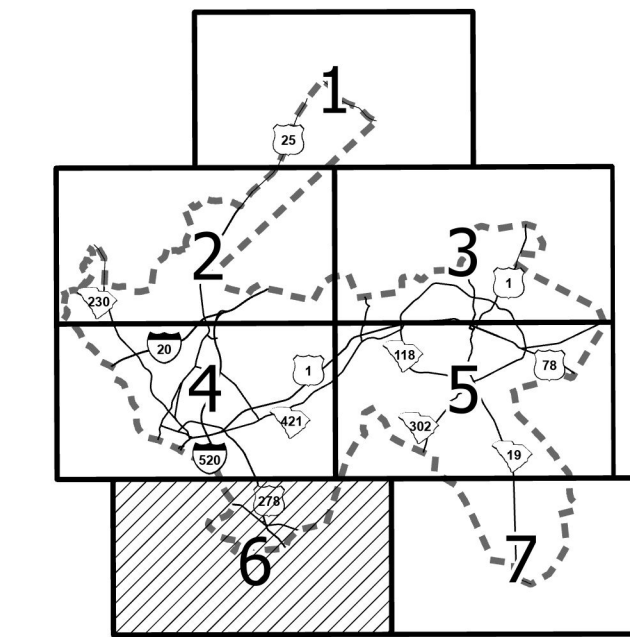
INTERSTATE .....	
U.S. ROUTE .....	
S.C. ROUTE .....	
SECONDARY ROUTE .....	
EXIT NUMBER .....	
LOCAL ROUTE .....	
INTERSTATE .....	
MULTI-LANE HIGHWAY .....	
TWO-LANE HIGHWAY .....	
DIVIDED HIGHWAY .....	
UNPAVED HIGHWAY .....	
PAVED COUNTY .....	
UNPAVED COUNTY .....	
PRIVATE .....	

**HYDROGRAPHY**

RIVER .....	
LAKES .....	

**BOUNDARY**

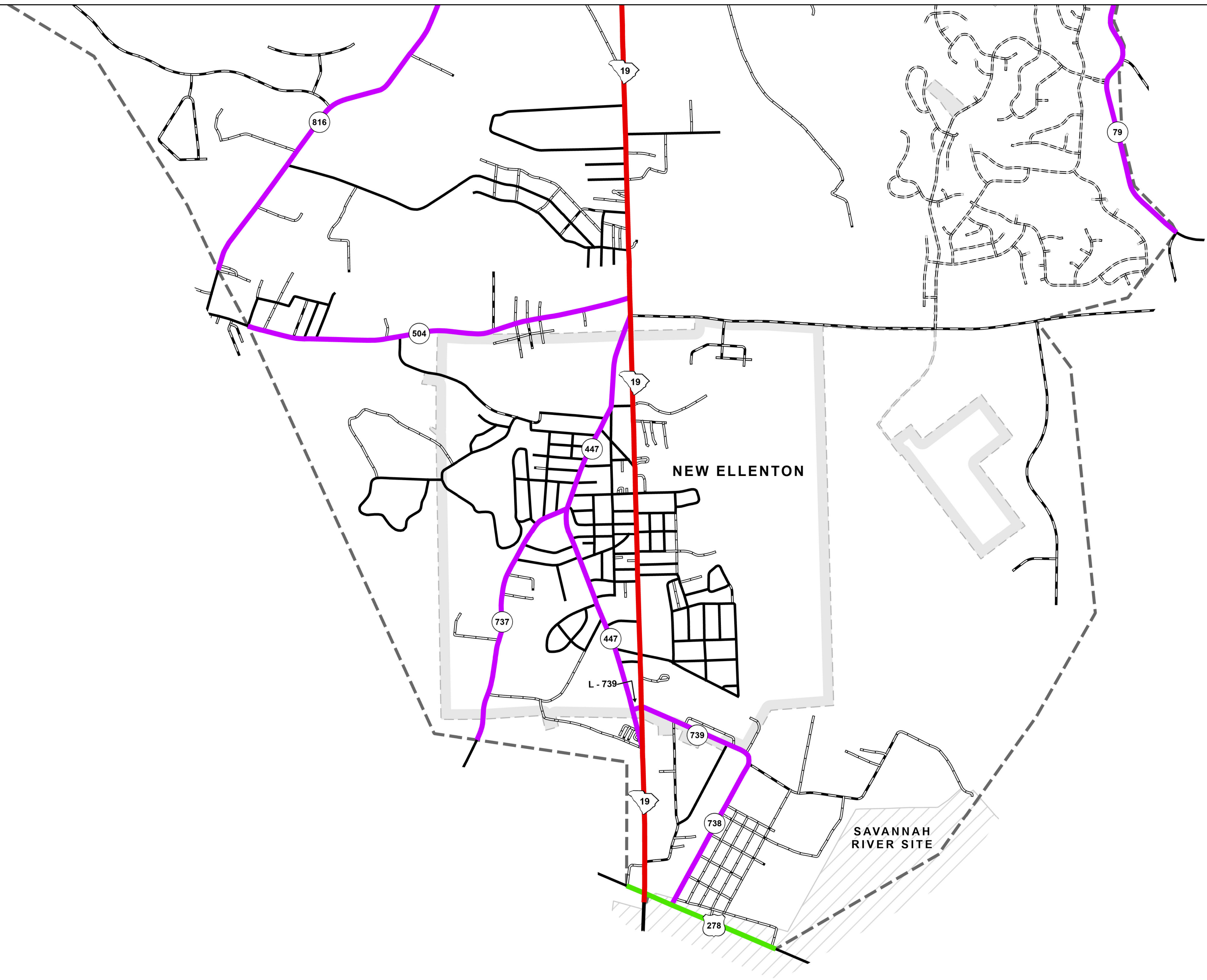
STATE LINE .....	
COUNTY LINE .....	
URBAN AREA .....	
GOVERNMENT PROPERTY .....	
MUNICIPAL AREAS .....	



Approved  
For Division Administrator

By:

Federal Highway Administration



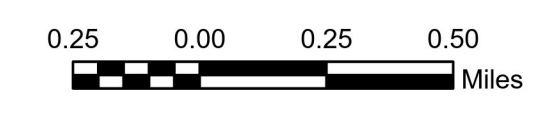
**FUNCTIONAL CLASSIFICATION**

SHEET 7

**AUGUSTA URBAN AREA**

PREPARED BY THE  
**SOUTH CAROLINA DEPARTMENT OF TRANSPORTATION**  
 IN COOPERATION WITH THE  
**U.S. DEPARTMENT OF TRANSPORTATION**  
 FEDERAL HIGHWAY ADMINISTRATION

October 2025



**URBAN FUNCTIONAL CLASSIFICATION**

- INTERSTATES ..... [Blue line]
- FREEWAYS & EXPRESSWAYS .. [Brown line]
- PRINCIPLE ARTERIALS ..... [Red line]
- MINOR ARTERIALS ..... [Green line]
- MAJOR COLLECTORS ..... [Purple line]
- MINOR COLLECTORS ..... [Yellow line]
- PROPOSED ROUTES ..... [Dashed line]

Dashed in color of Functional Classification

**ROAD SYSTEM**

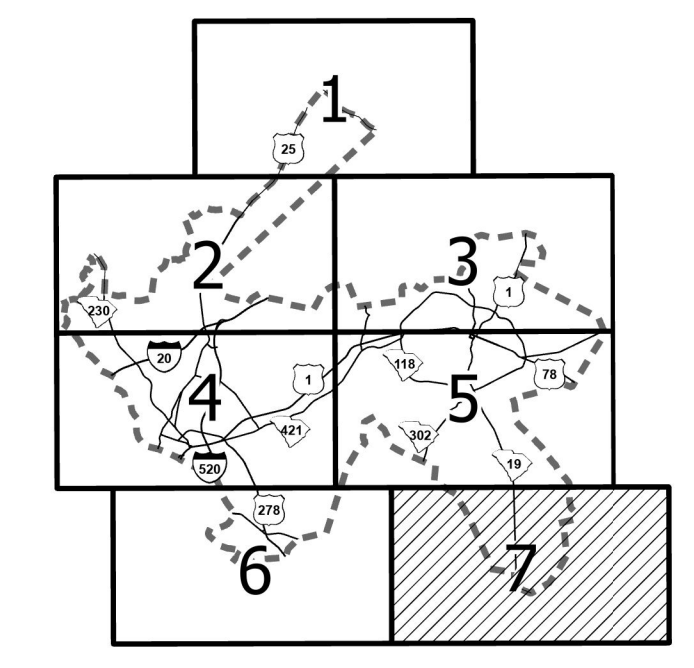
- INTERSTATE ..... [Shield with 999]
- U.S. ROUTE ..... [Shield with 999]
- S.C. ROUTE ..... [Shield with 999]
- SECONDARY ROUTE ..... [Shield with 999]
- EXIT NUMBER ..... [Shield with 999]
- LOCAL ROUTE ..... [Shield with L-999]
- INTERSTATE ..... [Thick double line]
- MULTI-LANE HIGHWAY ..... [Thick single line]
- TWO-LANE HIGHWAY ..... [Thin double line]
- DIVIDED HIGHWAY ..... [Thin double line with center line]
- UNPAVED HIGHWAY ..... [Thin single line]
- PAVED COUNTY ..... [Thin double line]
- UNPAVED COUNTY ..... [Thin single line]
- PRIVATE ..... [Thin dashed line]

**HYDROGRAPHY**

- RIVER ..... [Blue line]
- LAKES ..... [Blue shape]

**BOUNDARY**

- STATE LINE ..... [Dashed line]
- COUNTY LINE ..... [Dashed line]
- URBAN AREA ..... [Dashed line]
- GOVERNMENT PROPERTY ..... [Hatched area]
- MUNICIPAL AREAS ..... [Dotted area]



Approved  
 For Division Administrator  
  
 By:  
  
 Federal Highway Administration