

FUNCTIONAL CLASSIFICATION

SHEET 1

BEAUFORT URBAN AREA

PREPARED BY THE
SOUTH CAROLINA DEPARTMENT OF TRANSPORTATION
 IN COOPERATION WITH THE
U.S. DEPARTMENT OF TRANSPORTATION
FEDERAL HIGHWAY ADMINISTRATION

October 2025



URBAN FUNCTIONAL CLASSIFICATION

- INTERSTATES Blue line
- FREEWAYS & EXPRESSWAYS Brown line
- PRINCIPLE ARTERIALS Red line
- MINOR ARTERIALS Orange line
- MAJOR COLLECTORS Purple line
- MINOR COLLECTORS Yellow line
- PROPOSED ROUTES Dashed in color of Functional Classification

ROAD SYSTEM

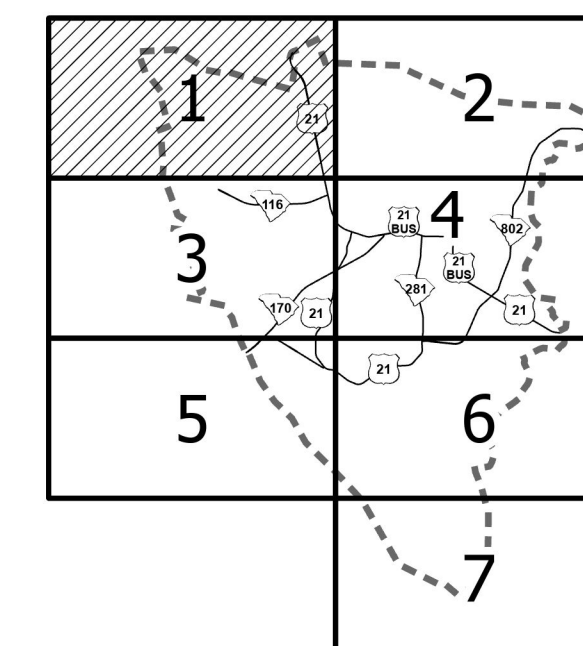
- INTERSTATE Interstate shield
- U.S. ROUTE U.S. Route shield
- S.C. ROUTE S.C. Route shield
- SECONDARY ROUTE Secondary Route shield
- EXIT NUMBER Exit Number shield
- LOCAL ROUTE Local Route shield
- LOCAL ROUTE L-999 shield
- INTERSTATE Thick black line
- MULTI-LANE HIGHWAY Double black line
- TWO-LANE HIGHWAY Single black line
- DIVIDED HIGHWAY Dashed black line
- UNPAVED HIGHWAY Thin black line
- PAVED COUNTY Dashed black line
- UNPAVED COUNTY Thin black line
- PRIVATE Dotted black line

HYDROGRAPHY

- RIVER Blue line
- LAKES Blue area

BOUNDARY

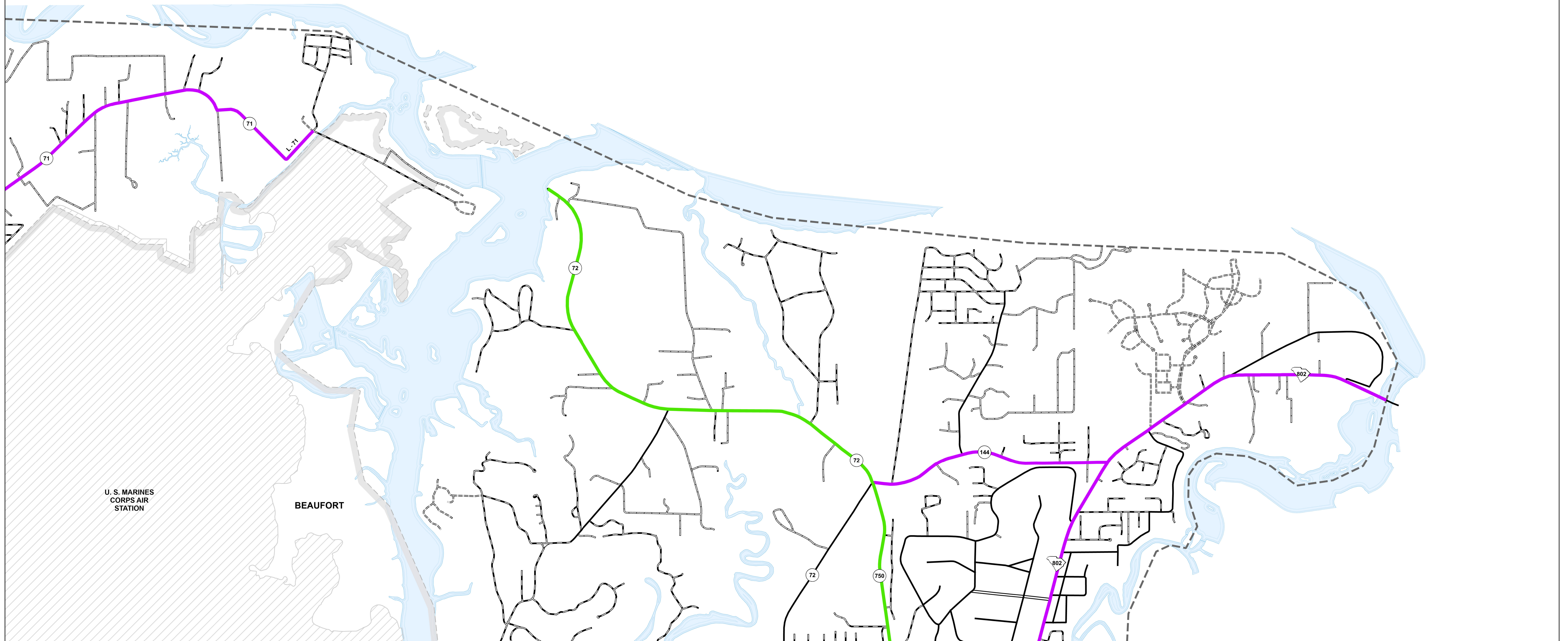
- STATE LINE Dashed line
- COUNTY LINE Dotted line
- URBAN AREA Dashed line
- GOVERNMENT PROPERTY Hatched area
- MUNICIPAL AREAS Grey shaded area



Approved
 For Division Administrator

By:

Federal Highway Administration



FUNCTIONAL CLASSIFICATION

SHEET 2

BEAUFORT URBAN AREA

PREPARED BY THE
SOUTH CAROLINA DEPARTMENT OF TRANSPORTATION
IN COOPERATION WITH THE
U.S. DEPARTMENT OF TRANSPORTATION
FEDERAL HIGHWAY ADMINISTRATION

October 2025



URBAN FUNCTIONAL CLASSIFICATION

- INTERSTATES Blue
- FREEWAYS & EXPRESSWAYS Brown
- PRINCIPLE ARTERIALS Red
- MINOR ARTERIALS Orange
- MAJOR COLLECTORS Purple
- MINOR COLLECTORS Green
- PROPOSED ROUTES Dashed in color of Functional Classification

ROAD SYSTEM

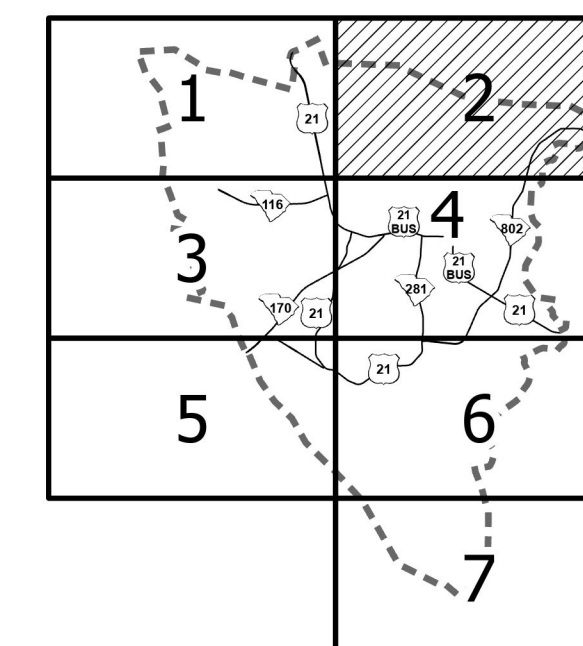

- INTERSTATE I-95
- U.S. ROUTE U.S. 17
- S.C. ROUTE S.C. 144
- SECONDARY ROUTE S.C. 144
- EXIT NUMBER 999
- LOCAL ROUTE L-999
- INTERSTATE I-95
- MULTI-LANE HIGHWAY 4-lane
- TWO-LANE HIGHWAY 2-lane
- DIVIDED HIGHWAY 2-lane
- UNPAVED HIGHWAY 2-lane
- PAVED COUNTY 2-lane
- UNPAVED COUNTY 2-lane
- PRIVATE 2-lane

HYDROGRAPHY

- RIVER Blue line
- LAKES Blue area

BOUNDARY

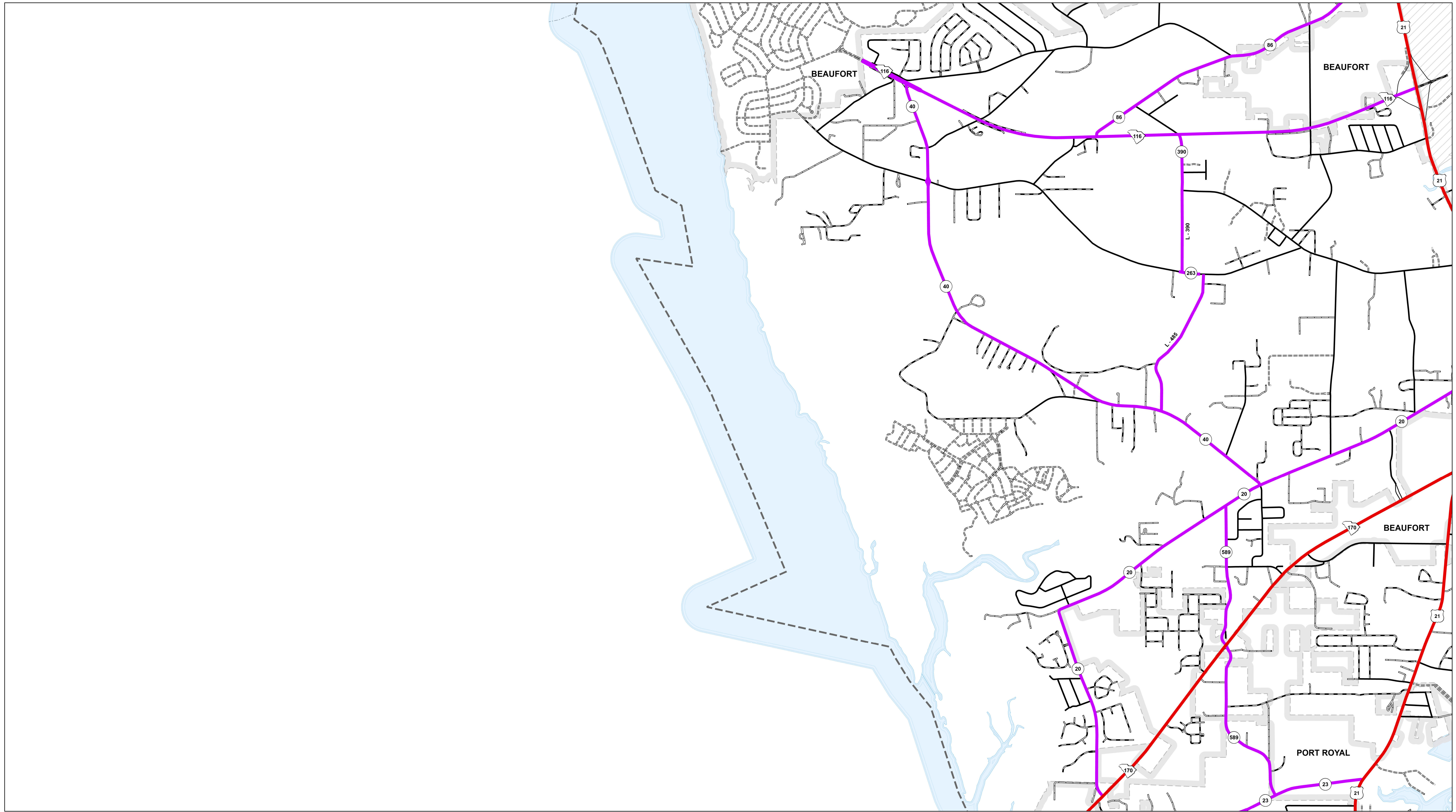
- STATE LINE Dashed line
- COUNTY LINE Dotted line
- URBAN AREA Solid line
- GOVERNMENT PROPERTY Hatched area
- MUNICIPAL AREAS Dotted area



Approved
For Division Administrator

By:

Federal Highway Administration



FUNCTIONAL CLASSIFICATION

SHEET 3

BEAUFORT URBAN AREA

PREPARED BY THE
SOUTH CAROLINA DEPARTMENT OF TRANSPORTATION
IN COOPERATION WITH THE
U.S. DEPARTMENT OF TRANSPORTATION
FEDERAL HIGHWAY ADMINISTRATION

October 2025



www.scdot.org

URBAN FUNCTIONAL CLASSIFICATION

- INTERSTATES [Blue line]
- FREEWAYS & EXPRESSWAYS .. [Brown line]
- PRINCIPLE ARTERIALS [Red line]
- MINOR ARTERIALS [Green line]
- MAJOR COLLECTORS [Purple line]
- MINOR COLLECTORS [Yellow line]
- PROPOSED ROUTES [Dashed line]

Dashed in color of Functional Classification

ROAD SYSTEM

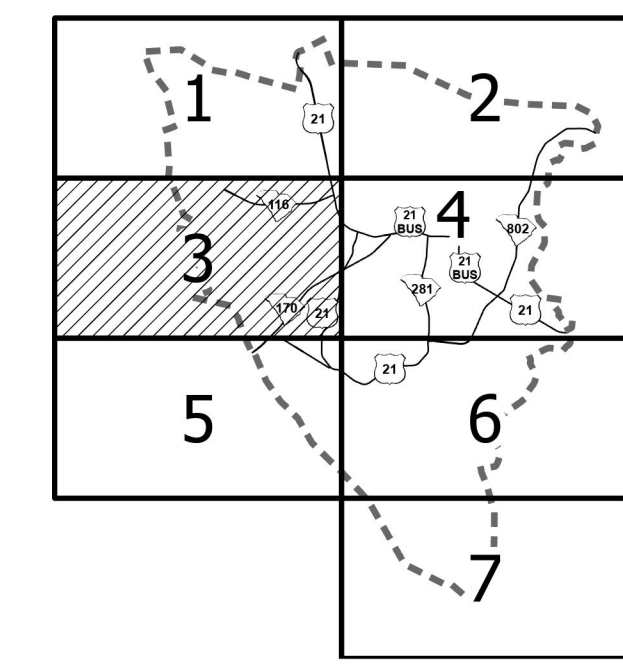

- INTERSTATE [Shield with 999]
- U.S. ROUTE [Shield with 999]
- S.C. ROUTE [Shield with 999]
- SECONDARY ROUTE [Shield with 999]
- EXIT NUMBER [Shield with 999]
- LOCAL ROUTE [Shield with L-999]
- INTERSTATE [Thick black line]
- MULTI-LANE HIGHWAY [Thick black line]
- TWO-LANE HIGHWAY [Thin black line]
- DIVIDED HIGHWAY [Thin black line]
- UNPAVED HIGHWAY [Thin black line]
- PAVED COUNTY [Thin black line]
- UNPAVED COUNTY [Thin black line]
- PRIVATE [Thin black line]

HYDROGRAPHY

- RIVER [Blue line]
- LAKES [Blue area]

BOUNDARY

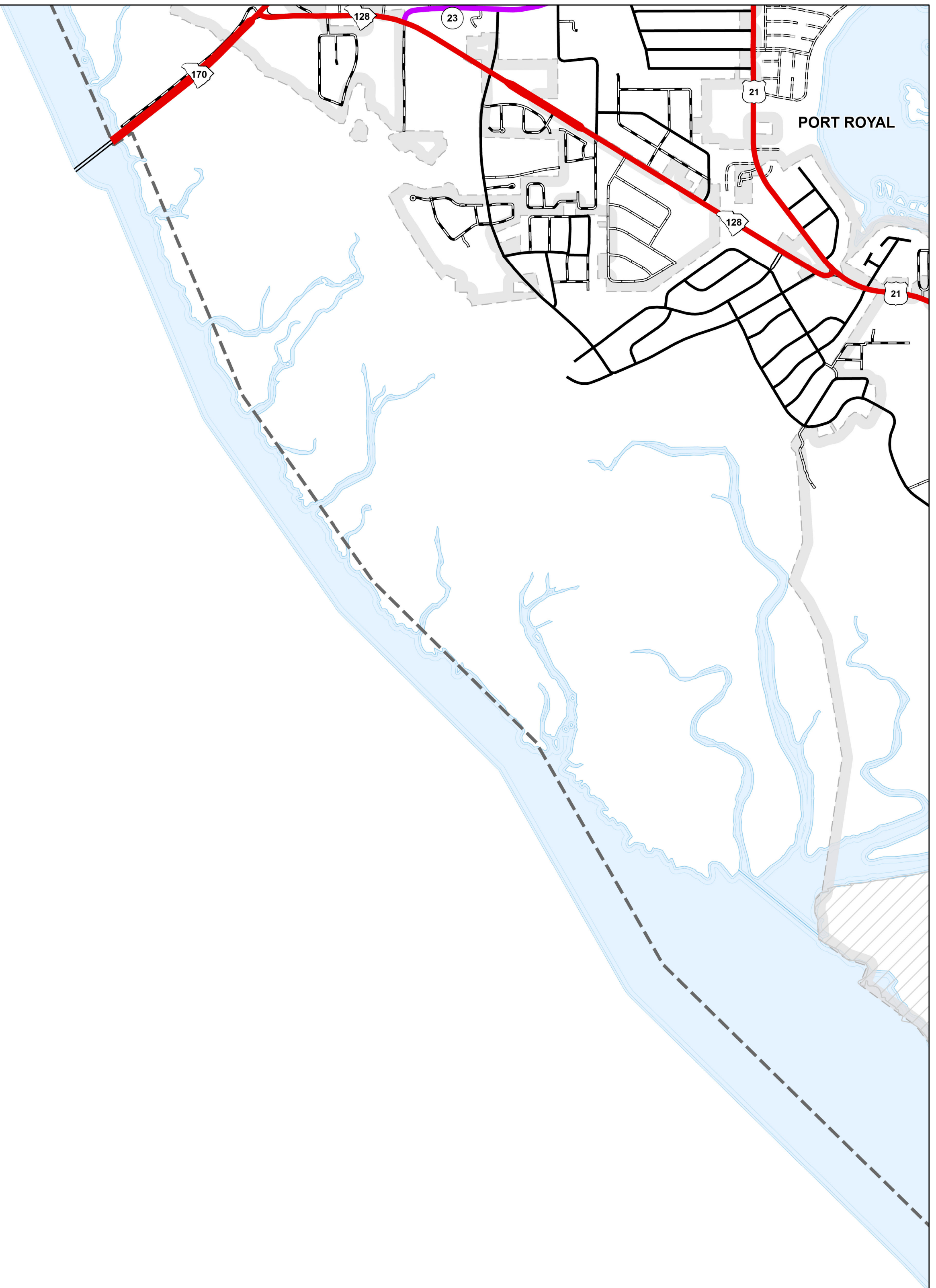
- STATE LINE [Dashed line]
- COUNTY LINE [Dashed line]
- URBAN AREA [Dashed line]
- GOVERNMENT PROPERTY [Hatched area]
- MUNICIPAL AREAS [Hatched area]



Approved
For Division Administrator

By:

Federal Highway Administration



FUNCTIONAL CLASSIFICATION

SHEET 5

BEAUFORT URBAN AREA

PREPARED BY THE
SOUTH CAROLINA DEPARTMENT OF TRANSPORTATION
 IN COOPERATION WITH THE
U.S. DEPARTMENT OF TRANSPORTATION
 FEDERAL HIGHWAY ADMINISTRATION

October 2025



URBAN FUNCTIONAL CLASSIFICATION

- INTERSTATES -----
- FREEWAYS & EXPRESSWAYS --
- PRINCIPLE ARTERIALS -----
- MINOR ARTERIALS -----
- MAJOR COLLECTORS -----
- MINOR COLLECTORS -----
- PROPOSED ROUTES ----- Dashed in color of Functional Classification

ROAD SYSTEM

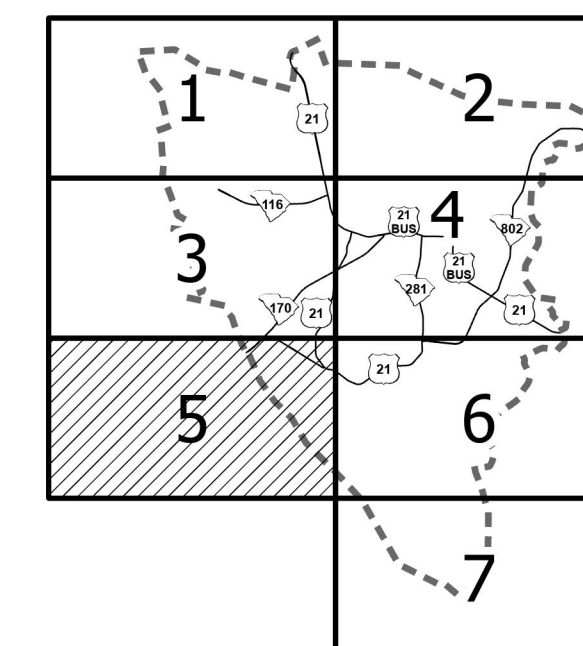

- INTERSTATE -----
- U.S. ROUTE -----
- S.C. ROUTE -----
- SECONDARY ROUTE -----
- EXIT NUMBER -----
- LOCAL ROUTE -----
- INTERSTATE ----- L-999
- MULTI-LANE HIGHWAY -----
- TWO-LANE HIGHWAY -----
- DIVIDED HIGHWAY -----
- UNPAVED HIGHWAY -----
- PAVED COUNTY -----
- UNPAVED COUNTY -----
- PRIVATE -----

HYDROGRAPHY

- RIVER -----
- LAKES -----

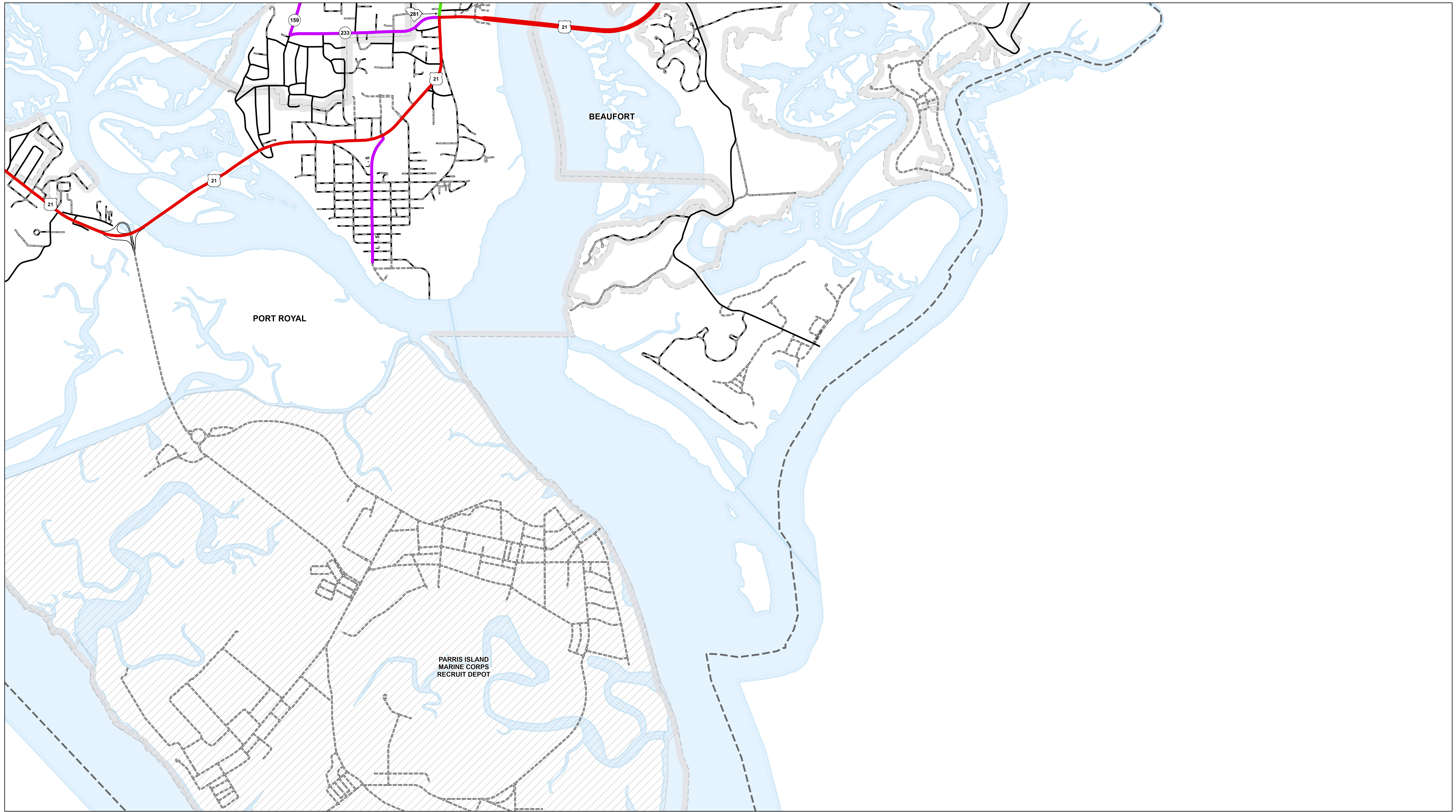
BOUNDARY

- STATE LINE -----
- COUNTY LINE -----
- URBAN AREA -----
- GOVERNMENT PROPERTY -----
- MUNICIPAL AREAS -----



Approved
 For Division Administrator

By:
 Federal Highway Administration



FUNCTIONAL CLASSIFICATION

SHEET 6

BEAUFORT URBAN AREA

PREPARED BY THE
SOUTH CAROLINA DEPARTMENT OF TRANSPORTATION
IN COOPERATION WITH THE
U.S. DEPARTMENT OF TRANSPORTATION
FEDERAL HIGHWAY ADMINISTRATION

October 2025



URBAN FUNCTIONAL CLASSIFICATION

- INTERSTATES
 - FREEWAYS & EXPRESSWAYS ..
 - PRINCIPLE ARTERIALS
 - MINOR ARTERIALS
 - MAJOR COLLECTORS
 - MINOR COLLECTORS
 - PROPOSED ROUTES
- Dashed in color of Functional Classification

ROAD SYSTEM

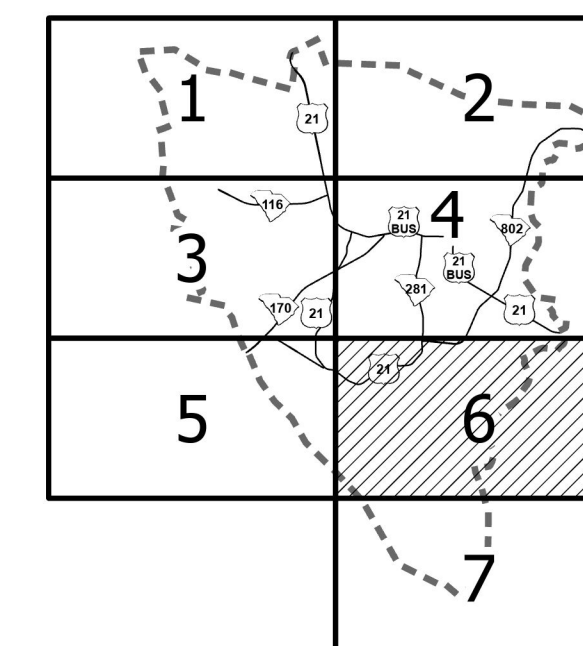

- INTERSTATE
- U.S. ROUTE
- S.C. ROUTE
- SECONDARY ROUTE
- EXIT NUMBER
- LOCAL ROUTE
- INTERSTATE
- MULTI-LANE HIGHWAY
- TWO-LANE HIGHWAY
- DIVIDED HIGHWAY
- UNPAVED HIGHWAY
- PAVED COUNTY
- UNPAVED COUNTY
- PRIVATE

HYDROGRAPHY

- RIVER
- LAKES

BOUNDARY

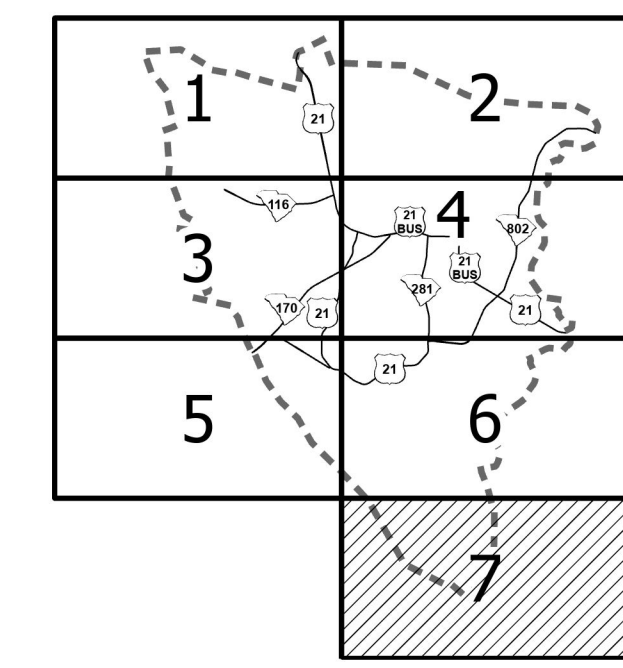
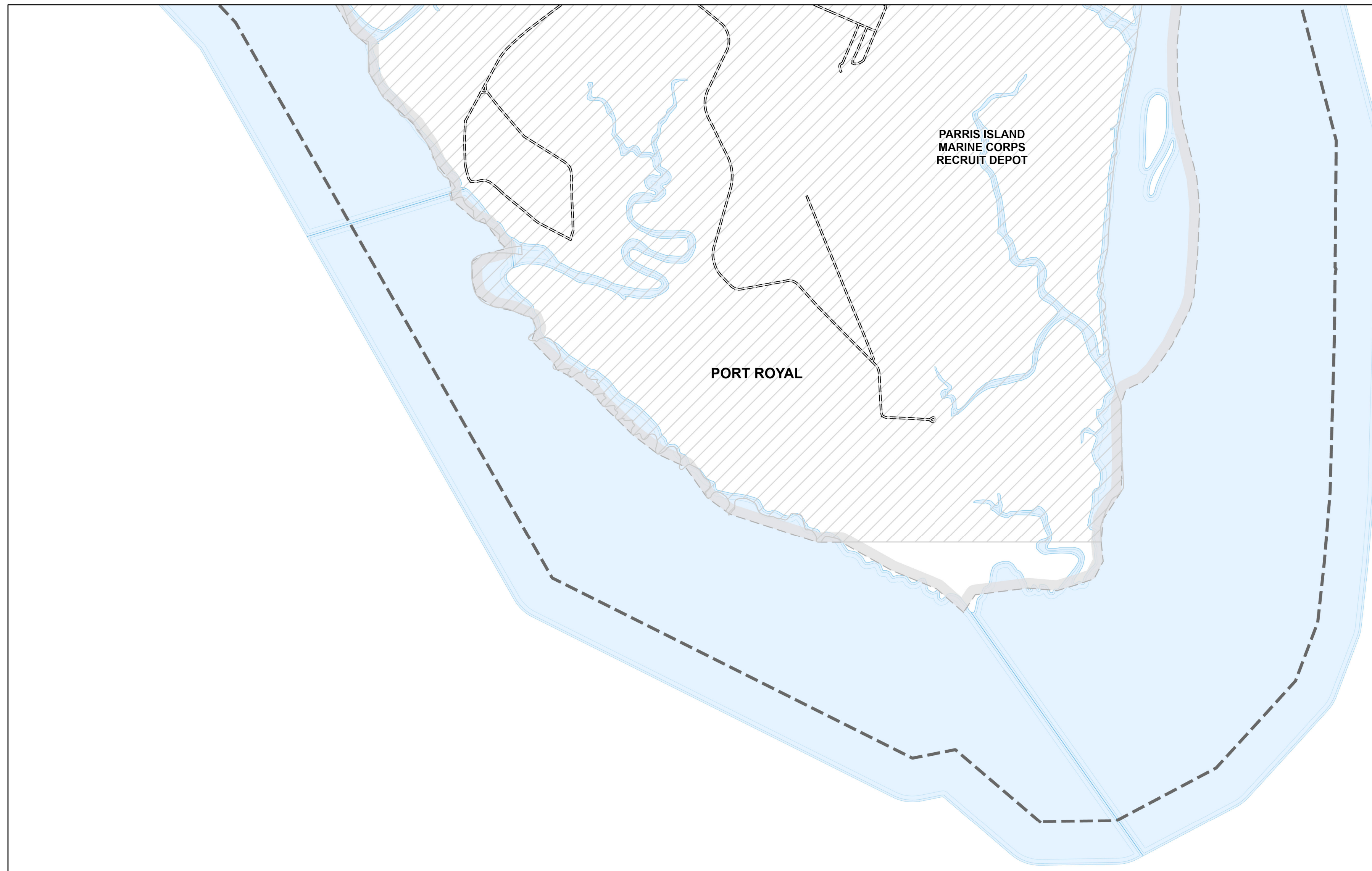
- STATE LINE
- COUNTY LINE
- URBAN AREA
- GOVERNMENT PROPERTY
- MUNICIPAL AREAS



Approved
For Division Administrator

By:

Federal Highway Administration




Approved
 For Division Administrator

 By:

 Federal Highway Administration

FUNCTIONAL CLASSIFICATION
 SHEET 7
BEAUFORT URBAN AREA
 PREPARED BY THE
 SOUTH CAROLINA DEPARTMENT OF TRANSPORTATION
 IN COOPERATION WITH THE
 U.S. DEPARTMENT OF TRANSPORTATION
 FEDERAL HIGHWAY ADMINISTRATION
 October 2025



www.scdot.org

URBAN FUNCTIONAL CLASSIFICATION

- INTERSTATES [Blue line]
- FREEWAYS & EXPRESSWAYS .. [Brown line]
- PRINCIPLE ARTERIALS [Red line]
- MINOR ARTERIALS [Green line]
- MAJOR COLLECTORS [Purple line]
- MINOR COLLECTORS [Yellow line]
- PROPOSED ROUTES [Dashed line]

Dashed in color of Functional Classification

ROAD SYSTEM

- INTERSTATE [Shield with 999]
- U.S. ROUTE [Shield with 999]
- S.C. ROUTE [Shield with 999]
- SECONDARY ROUTE [Shield with 999]
- EXIT NUMBER [Shield with 999]
- LOCAL ROUTE [Shield with L-999]
- INTERSTATE [Thick black line]
- MULTI-LANE HIGHWAY [Thick black line]
- TWO-LANE HIGHWAY [Thin black line]
- DIVIDED HIGHWAY [Thin black line with center bar]
- UNPAVED HIGHWAY [Thin black line with center bar]
- PAVED COUNTY [Thin black line]
- UNPAVED COUNTY [Thin black line]
- PRIVATE [Thin black line]

HYDROGRAPHY

- RIVER [Blue line]
- LAKES [Blue area]

BOUNDARY

- STATE LINE [Dashed line]
- COUNTY LINE [Dashed line]
- URBAN AREA [Hatched area]
- GOVERNMENT PROPERTY [Hatched area]
- MUNICIPAL AREAS [Hatched area]