COLUMBIA URBAN AREA

INCLUDING: ARCADIA LAKES, BLYTHEWOOD, CAYCE, COLUMBIA, FOREST ACRES, GASTON, IRMO, LEXINGTON, PINE RIDGE, RIDGEWAY, SOUTH CONGAREE, SPRINGDALE, SWANSEA, and WEST COLUMBIA

CALHOUN, FAIRFIELD, KERSHAW, LEXINGTON, NEWBERRY, and RICHLAND COUNTIES

AUGUST 2020

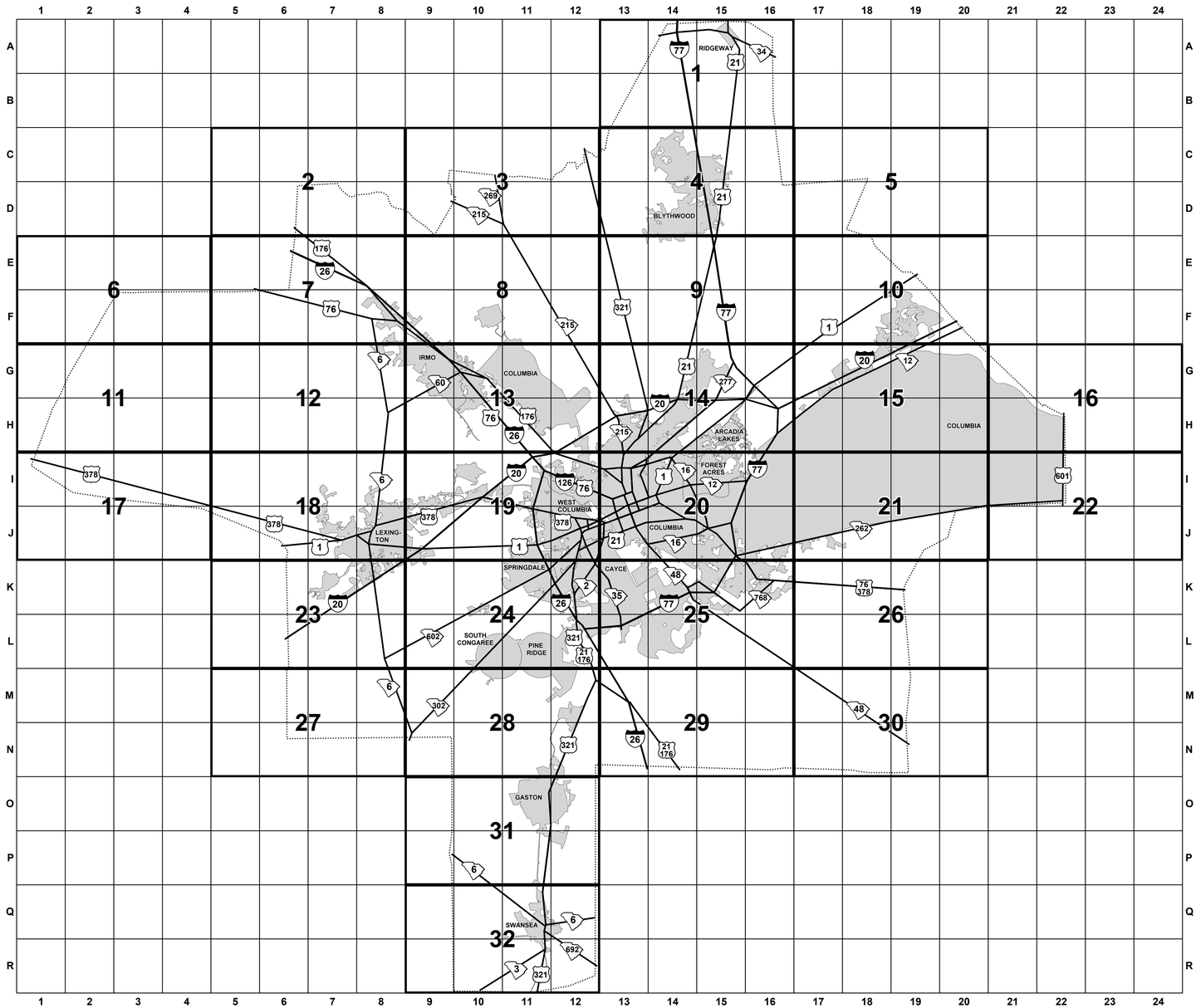

Prepared by the South Carolina Department of Transportation in cooperation with the U.S. Department of Transportation Federal Highway Administration.

The South Carolina Department of Transportation makes no representations or warranties, implied or expressed, concerning the accuracy, completeness, reliability, or suitability, for any particular purpose of the information and data contained on this map or any information furnished in connection herewith.

For ordering information, please contact:
South Carolina Department of Transportation
Engineering Publications Sales Office
955 Park Street
Columbia, SC 29201 (803) 737-4533
E-mail: engrpubsales@scdot.org

For comments concerning this map, please contact:
GIS/Mapping - (803) 737-3103
E-mail: GISMapping@scdot.org

STATE MAINTAINED ROAD INDEX

COLUMBIA URBAN AREA

INTERSTATE HIGHWAYS

20	F19,F20,G17,G18,G19,H12,H13, H14,H15,H16,H17,I10,I11,I12,J9, J10,K7,K8,K9,L6,L7	26	E6,E7,E8,F8,F9,G9,G10,H10,H11, I11,J11,K11,K12,L12,L13,M13, N13	77	A14,B14,C14,C15,D14,D15,E15, F15,G15,G16,H16,I15,I16,J15, K14,K15,L12,L13,L14	126	I11,I12,I13

US AND SC HIGHWAYS

1	E19,F17,F18,F19,G16,G17,H14, H15,H16,I14,J6,J7,J8,J9,J10, J11,J12,J13,J14	6	F8,G8,H8,I8,J8,K8,L8,M8,N9,P9, P10,P11,Q11,Q12	12	F19,F20,G17,G18,G19,H16,H17, I13,I14,I15,I16,J12,J13	16	I13,I14,I15,J13,J14,J15	34	A14,A15,A16	76	E5,E7,F5,F6,F7,F8,F9,G9,G10,H10, H11,I11,I12,I13,I14,J13,J14,J15, K15,K16,K17,K18,K19	176	D6,E6,E7,E8,F8,F9,G9,G10,G11, H11,H12,I12,I13,K12,L12,M12, M13,N13,N14	302	K11,K12,L10,L11,M9,M10,N9 C12,D12,D13,E13,F13,G13,H13,	555	D15,E15,F15,F16,G15,H14,H15, I13,I14	760	J15
1 CON	I14,J8	6 CON	H8	12 CON	J12	16 MLC	I13	35	J12,K12,K13,L13					321	I13,J12,J13,K12,L12,M12,N12,O11,	601	H22,J22	768	K14,K15,K16
2	J12,J13,K12			12 MLC	J13	21	A15,B15,C15,D15,E14,E15,F14,G14, H13,H14,I13,J12,J13,K12,L12,M12, M13,N13,N14	48	I13,J13,J14,K14,K15,L15,L16,M16, M17,N17,N18,N19	76 CO1	J15	215	D9,D10,D11,E11,F11,F12,G12,	602	J12,K10,K11,K12,L8,L9,L10	768 CON	K15,L15,L16
3	R10,R11			12 SPR	I15,I16			60	G8,G9,G10,H8	76 CO2	J15		H12,H13,I13	378	I1,J2,J3,J4,J5,J9,J10,J11,J14,J5,J6,J7,	692	Q11,Q12,R12	769	K18,K19,L19
						21 CON	A15,J12,J13,J14					262	I20,I21,I22,J15,J16,J17,J18,J19,J20		J8,J9,J11,J12,J13,J14,J15,K15,K16,				
												269	C10,D10,D11		K17,K18,K19				
												277	G15,H14,H15,I13,I14	378 CON	J8				

SECONDARY ROADS

3	A15	73	A15,I13,L11,L12,M11,N10,N11,	126	H13,I12,I13	181	J13	238	J15	296	F8,Q11	361	K12	415	L10,M10,M11	473	I15	536	D14,J12
7	H11		O9,O10	127	I7,I14,I15,J7	182	J13,J14	239	G8,G9,I15	297	Q11	362	J13	416	I13,L11	475	J14	537	J12,L14
9	A15,Q10,Q11,R9	74	A15,B14,J15	128	J12,J13	183	J13,J14	241	J14	298	H13	363	I13	417	J14	476	I14,J12	538	J12,K14
10	I14,J14	75	A15,H12,H13	129	F9,F10,G10,L12,L13	184	J12,J13	242	I13	299	H13,K11	364	Q10	418	J12,M13,N13	477	J15,M9,M10	539	K14
13	J13	76	H13,I13	130	G13,G14	185	J12,J13	243	J14,K14,L7,L8,M6,M7	300	I13,K11,K12	365	J13,K11,K12	419	J12,J15	478	G9,I14	540	J12
15	F2,J14	77	J7,K6,K7	131	H15,J8	186	J12,J13,J14	244	E8,E9,K8,L8,M8	301	I14,I15	366	J15	420	G16	479	I15,J12	541	J12
24	I3	78	G9	131 CON	H15	187	J12,J13,J14	245	A15,H13	303	Q11	367	J15	421	J12	480	A15,H15,I15	544	J12
25	H22	79	I4,J4	132	J8,K8	188	J12,J13	247	I14,J14	304	J14	369	J12,J13	422	E12,E13	485	I7,I8,J8	545	J12
26	F2,G2,G3	80	D8,D9,E8,F8	132 SPR	J8,K8	189	I14	248	I14,J14,P11,Q11	305	J14,J15	370	J12,J14	423	F13,G13,K12	486	H1,I5,I6,J5	546	J12
27	G9	81	C18,D18	134	J12	190	I14	248 CON	J14	308	I13	371	H13,J12	424	G15,G16,K12,N13	487	H15,I5,I15	549	J12
28	I8,I9	83	D17,E5,E16,E17,F5,F6,F14,F15,	136	I14	191	J14	249	J13	309	I13,J13	372	J13	425	H12	488	J12,K12	550	J13
28 SPR	I9		F16,G6	137	I14	192	J14	250	I14	311	H11,K8	373	I13,J13	426	H12	489	J12,K12	551	E19,J11,J12
30	A14,A15,B13,B14,I10,J10,J11	84	J12	138	I14	195	I14	251	J8	312	I14,J11,J12	374	H13,H14,J13	427	H12,J12	490	J11,J12,J17,K17	552	J12
30 SPR	J12	86	J19,J20,K18,K19,L17,L18,N13,N14	139	I14,J12,J14	196	J14	252	J8,J15	313	G2,J12,J14	375	H13,H14,J13	428	B13,B14	491	J12	553	J12
31	I11,I12	87	L16,L17	140	J13,J14	197	J14	253	I5,J14	314	J12,J14	376	I13,K12	429	I14	492	H11,I11	554	J12
32	J12,J13	88	J16,K16	141	J12,J13	198	J14	254	I13,J8	315	J14	377	J14	430	I14,I15,J12	493	J12,J14	555	J11
33	G16,H15,H16,I14,I15	89	J15	142	I14,J14	199	I15,J15	255	J8,J13	316	I14	378	K11,K14	431	I14,Q12	494	J12	556	J11
34	G15,L7,L8,M6,M7,N6	90	I15,J14,J15	143	L8	201	E18	256	A14,F10,J7,J8	317	I14,K12	380	K18	432	I15,J12	495	K11,K12	557	J12
36	G9,H9,H10,H11	90 CON	J15	144	J14	202	I13	257	J8	320	J13,J14	381	J12,K15	433	I15,J12	496	I13,J12,J13	559	J12
36 CON	G9	91	J8,J15,K8	145	I7,J7,J14	203	H13	258	I14	321	H13,H14	382	J14	433 CON	I15	497	F9	560	J12
37	J18,K17,K18,L17,M17	91 SD1	J15	146	J12,J14,J15	204	I6,J6,K6,L6,L7,M7	260	A15,I15	322	H13,H14	383	J10,J11,K10	433 SPR	I15	498	E9,F9,J12	561	J12
38	E11,E12,E13,F10,F11,G7,G8,H7,H8	92	H13,H14	147	J12,J14	205	H13,I13,J13	261	J15	323	C13,I13,J12	385	E8,F7,J12	434	I15,J12	499	J13,K13	562	J12
39	E6	93	I14	148	I14,I15	206	H13,J13	262	A15,I13	324	C13,I13,J7,J8	386	I14,J10,K10	434 SPR	I15	500	J14,J15	563	J12
40	F7,F8,G7,J12,J13	94	I14	151	H15,H16	207	J13	263	A15,I13	325	J8	386 SPR	J10	435	H15,I15,J12	501	J15	564	G13,K11
41	D10,D11,E10,E11,J12,J13	95	J14,J15,K14,Q11	152	J13	208	I14	264	H13	326	I13,K11	387	F2,F3,I10,I13,J9,J10	436	H2,H3,I2,I15	502	J15	565	K11
42	G9,H11	96	H13,I13,J12	153	J12,J14	209	I15	265	H13,J12,J13	327	I13,J12	387 SPR	I10	438	I15,J15,N14	504	A16,J12	566	J10
43	H12,H13,J7,J8	97	I13	154	J13,J14,J15	210	J14	266	E17,F17,K12,K13	328	J12,J13,K13	389	J8	439	J15	505	A16,I12,I13,J12	567	J10
46	A15,A16,B16,I2	98	I13	155	J13	211	J8,J14	267	I14,K12,K13	329	I12,J13	390	J8,N14	440	J15	506	I13,K12	571	F2,G2,G3
48	J15,K14,K15	99	I13	156	F8,G7,G8,J12	211 DR1	J14	268	G19,G20,G21,H21,H22	330	F13,G12,G13	391	J8,N14	441	I15,L12,M12	507	H13,K12	571 CON	G2
49	J16,K15,K16	100	I13,O11,P10,P11,Q9,Q10,R9,R10	157	H2,I1,I2,J14,J15	211 SD1	A15	270	G5,I15	331	J12	392	J7,J8,N14	442	J15,N14	508	K12	571 SPR	G3
50	K15,K16	101	I13,P10,P11	158	I13	212	I12,J12	271	G9,H8,H9,J14	333	I14,J14	393	N14	443	H4	509	K12	579	Q11
51	E4,F4,G4	102	J13,R11,R12	159	A15,A16,I13	213	I4,I12	272	H9,J15	334	G13,H13,J12	394	H12,H13	444	J14,J15	510	J13	580	Q11
52	F14,F15,F16,F17,F18,G18,I7,J7	103	I15,L10,L11,L12	161	I13	214	I12,J12	273	H10,I10,I11,J15	335	J12	395	I13,J8	445	J14,J15	511	H13	582	Q11
53	E18,F18,F19,G19	104	K9,K10,K11,L8,L9	162	Q12	215	J13	274	J11	336	H15,I15,J13	396	I12,I13,J12	446	I14,J8	512	H15	588	Q11
54	C15,D15,D16,D17,D18	104 OTH	I13	163	I13	216	E7,F7,G7,J13	275	I14,J11,J12	337	I13,J8,J13	397	I13	448	J13,J14	513	K12	589	Q11,Q12
55	M17,M18,M19,N19	106	A15,I13,J9,J10,J11,J13	164	I13	217	E7,E8,E9,E10,I13	277	I3,I14,J14	338	J8	398	J12,J13,J14,K14	449	J12	515	C11,I15	590	F8
56	J13	107	H8,H9,H10,I13	165	I13,J12,K12	218	H14,H15,J13	278	I14,J14	339	I15,J15	399	J12,N14	450	Q11	516	C11,I11,I12	591	F7
57	D11,D12,E11,J12,J13	108	G8,J13,J14	166	I13,K12	219	H13,H14	279	J14,M6,N6,N7,N8,N9	340	I14	400	J12	451	Q11	517	H13,I12	592	D6,D7,J11
58	E10,F9,F10	109	A15,G8,H8,J14	167	J8,K8,K9	220	C15,C16,J13	280	J12	341	I14	401	I14,I15,J12	454	J13,K12	518	I11,I12	593	J10
59	C12,C13,C14,C15,D11,D12,D14, I2	110	H7,H8,J14	168	I13,K9,K10,L10,L11,M11	221	J9	281	J13	342	P9,Q10	402	J12	455	J13,K12	519	I12,J12,K15,L15	594	F3,F4
		111	J14	169	I5,J5	222	J17,K17,L17	282	J12	344	I15	403	I14,J12	456	A15,H14,K12	520	I11,I12,I13	604	K6,K7
60	C17,D17	112	I5,I6,I7	169 DS1	I5	223	K17,L17,L18,L19	283	C14	345	J15	404	J12,K16,K17	456 CON	H14	521	J12	605	K11
61	F13,F14,J8	113	I5,J5,J14	169 DS2	I5	225	J8	284	J12	346	I14	405	E6,F6,J12	457	H14,K12	522	B14,C14,I12,I13,J12	606	G8,G9
62	H12,H13	114	I4,I14,J4,J14	169 SPR	I5	226	J8,J13	285	J11,J12	347	I14	406	D11,D12,D13,D14,J12	458	H13,H14	523	I12,J12,J14	607	G8
63	G16,H16,H17,N6	115	B13,C13,C14,H4,H5,I3,I4,I14,J4	171	I5,I6,J6,J13	227	B14,C14,J8,J13	286	F8,J12	348	I14	407	A15,E19,F19,J15	459	H13	524	I13,J12	609	K12,K13
64	H15	115 CON	H5	172	I6,I13,J6,J13,K6	227 SPR	B14,B15	287	I11,I12,Q11	350	I14	407 CE1	A15	460	H13	525	H13,I13	611	I12,J12
65	D9,O9,O10,O11,O12,Q11,Q12	116	I13	173	H11,I13	228	A15,H13,H14,I13	288	H15,Q11	351	I14,L8	407 DR1	J15	461	I13,N13	526	J12,J13	612	E8
66	K13,L17,L18,M18,M19	117	I15	174	H9,J13	229	I12,J8	289	A15,H14,I14,Q11	352	A15,I13,J12	408	I7,I8,J6,J7	462	I13	527	J12,J14	614	F2
67	J12,J13	118	I15,J15	175	G8,G9	230	I15,J10,K10	289 CON	H14	354	J12,N14	409	H1	463	H13,I13	528	I14	618	F7,F19,J11,J12
68	I8,I9,I10	119	H14,Q11	176	C10,I7,J13	231	F2,F3	290	I14,Q11	355	J12,J14	410	I13	467	I14,J14	529	I14	619	J12
69	I12,J12,J21	120	H13,Q11	177	I13,J8,J13	233	A14,B14,F5,F6,G5,J14	290 SPR	Q11	356	G9,H9,J14	411	I13	468	F8,G8	530	B14,J14	620	F6,F7,K11
70	J9,J17,J18,K7,K8,K9,L6	121	J14	178	A14,J8	234	D7,D8,E7	292	H13	357	J10,J14	412	J12,J13	469	I15	531	I13,K12	621	F6,F7,K11
71	J11,J15,K11	122	J14	179	Q11	235	J14	294	J15	358	J14,K12	413	I1	470	I13	532	G2,G3,I13,K12	622	L10,M10,M11
72	A15,J13,K11,K12,L10,L11	124 SD1	H13	180	J12,K12,K13	236	I4,J14	294 CON	J15	359	J14,K12	413 SPR	I1	471	I13,J12,J13	533	I14,J12	625	F7
		125	J14	180 SPR	K12	237	I13	295	J14,J15	360	J14,J15,K12	414	H13,I10,K10	472	I13,K12	535	I13	626	K7,K8

STATE MAINTAINED ROAD INDEX

COLUMBIA URBAN AREA

SECONDARY ROADS

627	M8,M9,N8
629	K12,K13
630	K12,K13
631	K11
634	M8
634 CH1	M8
635	E10,F10
637	G2,J8
638	J7,J8
639	J8
641	G3,J8
642	I11,I12,J12
643	E8,E9,I12,J12
644	I11,J12
647	M10,M11
648	K8,L8
651	J12
652	F2,J12,J13
653	J12
654	J12
656	K12
657	K12
658	L10,L11
661	H8
663	N10,N11,N12,O10,O11
664	N11,O11
665	R10
668	K11
669	K12
670	G10,K12
671	H10
674	F10,G10,H10,H11
675	J12
676	G5
677	G8
677 SPR	G8
681	I6,I7
682	F7,F8,J13
683	H12,J13
684	J13
685	J10
686	K9,L9
687	J11
688	F8
690	H11,I7
692	K12
693	J12
695	J12
696	J12
697	J12
698	D6,D7,J12
699	J13
700	G5,G6,J16
702	F6,J12
703	K12
704	K12
705	J16,K12
706	K12
707	J16,K13,K16
708	J16,K11,K16
708 CON	K16
709	K11
710	K11
712	J8
715	E6,F5,F6
716	F5
717	Q12
719	M11,N11,N12
721	G2,H2
722	J7
723	L11
724	L11
726	J11
727	J11,J12,J14,K14
728	J12
729	J12
731	K12
733	K11
734	K11,N17,N18,N19
735	H8
735 CON	H8
736	G8
738	I8,I9
739	J12
740	K13
741	J12
743	H3,I3
744	J12
746	J11
748	H9
753	G6
754	E4,F4
756	K11
757	G10,H9,H10
758	H9
759	H4,I4
760	H3,H4
761	H4
762	H10,J13
763	H10
764	H10
765	H10
766	H10
767	H10
768	H10,J13
769	H10
770	J12
771	G9
772	G9
773	G9
792	H4
793	H13
794	J12
795	H12,J11
796	H13
797	H13,I13
798	H12,I12
799	K12
800	K12
800 CON	K12
802	K12
803	K12
804	J12,K12,M18,N17,N18
806	I13,J12
807	I13
808	I13
809	I13
810	J12
811	J12
813	J12
816	J13
818	H13
819	H13
820	H13,J12
821	I14
824	I15,J12
825	H15,K12,K13
826	I15,J12,J13
827	H15,H16
828	J13
829	H15,K12
830	K12
832	K12
833	I12
834	I12,K12
835	I12
836	I12
837	I12
838	J14,K14
839	I14,J12
840	J12
841	G15,G16,K11
842	H15,K11
843	H16,K11
844	H15,K11
845	J15,K12
846	K11
847	I15,K11,K12
848	J8
851	I15
852	J8,K8
853	I15,J8,K8
853 SPR	I15
854	J8,K8
855	I15,J7
856	I15,J7
857	I14,J7
858	I14,L10,L11
859	I14,J8
860	I12,I13,J8
861	I15,J8,J15
862	I12,J7
863	I12
864	J11,J15
865	J11,J15
866	J15,K10
867	H8,H13
868	N10
869	I8,I9,I14
870	J10
871	E18,J11
872	I14
873	I14,K10
874	I9,I14
875	H13,M11,M12
876	H13
877	F4,I14
878	F6,I14
879	I14
881	I14
884	I13,K11
885	I13
886	K12
887	G15,K12
888	G15,K12
889	J13
890	J12,J13
892	J13
893	J12,J14
894	K12
897	J9,J14,K9
898	I3,J14
899	J14,K9,K10
900	J14,J15
901	H14
902	J14,K11,K14
903	J14,K11
904	J16,K11
905	K11,K16
906	K16
907	H14
908	H14
909	I12
911	H13
912	H13,K12
913	H14
915	H13
916	H13,I9,I10
918	H13
919	H13,H14
921	H13,J9,K9
922	H13,I13,K13
923	H14,K12
924	H13
925	G13,J12
926	I12
927	H11,H12,J12
928	H11,I11,J12
929	H11,J12
930	H11,J12
931	J12
932	O11
933	O11
934 SD1	K15
935	F3,J19,J20,K19
936	B15,C15,C16
937 OTH	L12
938	I10
938 SPR	I10
939	E9,I8
940	E6,E7,F5,F6
942	I14,J11,K11
943	I14
944	C10,D10
946	H11,I11
947	F13,I3
948	J11
949	F3,F4,I15
950	K8
951	J14,K14
952	L11
953	I14
954	J10,K10
955	D18,E18,E19
956	D8,E8,I7,I8
957	F8,F9,G8,K9,L9,L10
958	E8,E9
959	E8
960	K16,L15,L16,M15
961	H14,I14
963	Q11
964	K11
965	I14,K11
966	J15
967	D12
968	H14,I14
969	K11
970	I14,K11
971	K12
971 CON	K12
973	H15
974	H13
975	J16,K12
976	K12
977	H14,H15,J12
978	H15,I15,J12
979	H15,J12,K12
980	I14
981	J12
982	I14,J12
983	H14,I14,J12
984	I14
985	I15
986	I15
987	I15
988	I15,I16
989	I15,I16
990	I14
992	J12
993	I14,J12
994	H13,K12
995	I13,H13
996	I15
997	I15
998	H13,K12
1000	J14
1001	J16,K11
1002	H10,J16,K16
1003	H10,I10,J14
1004	H10
1005	H10
1006	K11
1007	H11,I11
1009	J14
1010	J14,J15
1012	J14
1013	J14,J15
1014	I14
1015	J14,J15
1016	I13
1017	I14
1018	J10,J14
1019	I11,J10
1020	J10,J15
1021	J14,J15,K15
1022	H14,J10
1023	J10,J14,J15,K15
1024	J10
1025	J10
1026	G17,H16,H17
1027	L19
1028	J11,J14
1029	K12
1030	J7
1031	J8
1032	J8
1033	J7
1034	L8
1035 OTH	K6
1036	G15,H15
1037	I6,J14
1039	I13
1041	D15,D16,D17,D18
1046	J15
1047	D18
1048	F16
1048 CON	F16
1050	E16
1051	D16,E16,E18,F16
1051 SPR	E16
1052	H15
1057	K12
1058	F9,F10,G9,J12
1059	L10,M10
1060	H15,M10
1061	H15
1062	H15
1063	J9,J15
1064	J14,L10,L11
1065	J9
1066	I13
1067	J11
1068	H1,H2
1069	I12
1070	I13
1071	H12
1072	H11,H12
1073	H15,P12,Q11,Q12
1075	H14,I7
1076	G8,H14
1076 SPR	G8
1078	G6
1079	H11,H13
1080	K7
1082	J9,K9
1083	K16
1084	H13,R11
1086	I13,K10
1087	I14,Q12
1088	I12,J9
1089	G6,J13
1090	J12
1093	J11,J14
1094	H13
1095	I13
1097	F18,F19,F20
1098	G19,I5
1098 CH1	G19
1099	G19,I5
1100	J15,K15
1102	I12
1104	I11
1104 SPR	I11
1105	I11
1106	H15
1107	I11,I15
1108	I15
1108 SPR	I15
1109	I14
1110	I14
1111	J10
1112	J10,J15
1113	I13,J10
1114	I7,I12,I13
1115	H13,J11
1116	H13,K12
1117	L18,L19
1118	I15,K12
1118 SPR	I15
1119	H13,K12
1120	H13,K12
1121	I8,I13
1122	I13
1123 CH1	I4
1123 CH2	I4
1124	K10
1125	H13,L9
1126	H13,L9
1127	H13,L9
1128	H13,L9
1129	H13,H14,L9
1130	H14,L9
1131	H2,H14
1132	J16,L9
1133	J14,M10
1134	J14,M10
1135	F3
1136	O12
1137	O11,P11,Q11
1141	H15
1142	I12
1143	C15
1144	N11
1145	I15
1146	J11,J16,K16
1148	H14
1149	G4,G5,K16
1150	E7
1151	F7,F8
1152	F7
1152 SPR	F7
1153	H13
1154	H13,H14
1155	H14
1156	H14
1157	H4,H14
1158	I14,K12
1159	L18,L19,M19
1160	J11
1162	J12
1163	K13
1164	I14,K10
1165	I13,K10
1168	J13
1171	J8,J14
1172	J8,J14
1173	J6,K6,K7
1175	G4
1176	J14,K14
1177	F6,J14,K14
1178	J14,K14
1179	J14,K14
1180	K15,K16
1181	G4,J16
1182	J11
1183	F6,K16
1184	K16
1185	F20
1187	I12
1188	H12
1188 CH1	I1
1189	I2
1190	I4
1190 SPR	I4
1191 SD1	H13
1191 SD2	H13
1191 SD3	H13
1192 SD1	K16
1192 SD2	K16
1194	F6,G6,G21
1195	I14
1196	G16,H16
1200	H16
1201	H15,H16,H17
1203	J12
1204	H15
1206	I13,J8
1207	K7
1209	D12,I11
1210	I11
1211	I11
1213	I13
1214	I10,I12,I13
1215	I10
1216	I10
1217	H13
1218	H9,H10
1219	H10,H13
1222	J8
1223	H10,J17,K17
1225	I13,J11
1226	J15
1227	I14,K11
1228	I13,K11
1229	J15,K11
1230	K11
1232	J12,J14
1233	J11
1234	J15
1235	K12,K14
1236	I12
1237	I12,J8
1238	G9,G13
1239	I6,J13
1240	I5,J13
1241	H13,J11
1243	F4,I15
1244	H14,J5
1246	M11
1247	H15,L7
1248	K15,L15
1249	H14
1250	I13,L10
1251	K16
1252	K16
1253	M10
1254	G5
1256	J11
1257	I15,L11,M11,M12
1258	M12,M13
1259	M11,N11
1260	K7,L6,L7
1261	J17,K17
1262	L6
1263	H14
1264	J16
1265	H12
1268	H13,H14
1269	I14,I15,M11
1270	H14,L11
1271	H14,M11
1272	H14
1273	I14,L11
1273 SPR	L11
1274	F16,F17,L12
1275	H13,L12
1276	I11,L12
1277	L11
1277 SPR	L11
1278	I11,L10
1278 SPR	L10
1279	H11
1280	H10,H11
1281	F12,F13,G12,L11
1281 SPR	L11
1282	E13,E14,L11
1283	J18,K18,M10
1284	J19,K19,M10
1285	M10
1287	M10,M11
1289	M11
1290	M13
1291	M12
1292	E18,E19,F18,G9
1293	F16,G16
1294	G9
1295	G9
1296	G15,G16
1296 SPR	G16
1298	H10,H11
1299	H11,I11,I15
1300	H10,I10,I11
1301	I10,J15
1302	H11
1303	I11,J15
1304	H10
1305	I15
1306	H10,J16
1307	H10
1308	H11,K14
1309	K14,K15
1313	G6
1314	G6
1315	F18
1316	D12
1317	F5,J17,K17
1319	F5,G15
1320	F4,F5,G15,H15
1321	F3,F4,G15
1322	F4,G4
1323	G4,J16,K16
1325	F15,I3
1326	D11,I2,I3
1327	I2,I3
1328	I3,I12
1329	I2
1330	F7,I2
1331	G13,K10,K11
1332	F7,K12
1333	F7,K12
1334	F7,K12
1335	C13,D13,K11
1336	H13,K11
1337	K11,K12
1338	K11,K12,K16
1339	K12,K16
1340	K16
1341	J11,J16
1342	J15
1344	G16
1345	J13
1346	I14
1347	K13
1349	K13
1350	I14,K12
1351	K12
1352	D14,E14,K12
1353	I14,K12
1354	H14,I14,K12
1357	I15
1358	H14,J14
1359	H15,J12,K12
1361	H14,K12
1362	C15,K12
1363	H15,K12
1364	H15,K12
1365	H15,K12
1366	H15
1367	C14,C15
1368	H13
1369	H13,J12
1370	H13,K11
1372	H14,I14,K10
1373	H16
1374	J11
1375	I12,J10
1376	H11,J12
1377	I12
1378	H12,I12
1379	I12
1380	I11,I12,J11
1381	I11,I12,J12
1382	I11,J11,J12
1383	I11,J12
1384	I11,J12
1385	K12
1387	J12
1388	C12,D12,K12
1388 SPR	C12
1390	I12
1391	J11
1392	K10
1393	F7,J11
1394	J11
1396	H13
1397	H13
1398	H13,M10
1399	H13,K10
1399 SPR	K10
1400	H13,M11
1401	F4,F5,I14
1401 SPR	F5
1402	F4,I15
1402 SPR	F4
1403	E6,E7,F6,F7,I4
1403 CON	E7
1405	H2,I13
1406	F7,G3,H3
1407	F7,G3
1407 SPR	G3
1408	H11
1409	I2
1409 SPR	I2
1412	L18
1413	G12,G13,J11
1414	I5
1418	D17,D18
1419	F18,J11
1420	H13
1422	I13
1424	H14
1425	H14
1427	H2,H14
1428	G2,H13
1429	G2,H14
1429 SPR	G2
1430	H13,J12
1431	K13
1432	H12,H13,K9,K10,L10
1433	H13
1434	H12,K11
1435	D10,D11,K11
1436	E13,E14,F14,J8
1437	E15,J8
1438	G15,G16,J8,K8
1439	L16,L17,M16
1442	F7,J9
1442 DR1	F7
1443	J9
1444	J18,J19,K9
1445	K9
1446	I7
1447	I7,J15,K15
1448	I15,K7,K8
1449	H9,I9,I15
1450	I9,J15,K15
1451	J14,L8,L9
1452	I14,L8
1453	I13,I14,J14,L8
1454	J15
1455	I15,J15
1456	J15
1457	I7,I15
1458	I7,I15
1458 CON	I15
1459	I15,L8,M8,M9
1460	I15
1461	G8,J15
1462	I15
1463	H13,I13
1464	I3,I13
1465	H13
1466	H13
1467	H13,O11
1468	I13,M12
1469	I14
1470	I14
1471	I14,O10
1472	I14
1473	J14
1474	J14,R12
1475	I15,M13,N13
1476	G15
1477	G7,G8,H13
1478	H12,H13
1479	J14
1480	I14
1481	F3,J14
1482	F3
1483	F3
1484	F2,F3
1485	F3,I14
1486	F3,I13,I14
1487	F3,J13
1488	J13
1489	J14
1490	I14,J11
1491	J11,J14
1492	J11,J13
1493	G8,J14
1496	I11,J14
1497	I2
1498	H13,I2
1499	H13,J11
1500	H13,I13,K11
1501	H8,J15
1502	I13,J12
1503	H13,K12
1504	H13,J10
1505	I15,J7,J8
1506	I15,J7,J8
1507	I15,Q11
1507 SPR	I15
1508	I15,J10,K10,K11
1509	I5,I15
1510	J14
1511	J15
1512	G5,J14
1513	I2,J14
1514	I13
1515	I3,I13
1516	H15
1517	H15
1518	H15,I15
1519	H9,I9
1520	I2,I15
1520 DS1	I2
1520 DS2	I2
1520 DS3	I2
1521	I15
1522	I15
1523	I12,K11
1524	I12,J12
1525	I12,I14,J12
1526	I12,I15,J12
1527	H8,I12
1528	I12
1529	H11
1530	J15,L11
1531	M10
1532	J13,L11
1533	J15,L11
1534	J15,K15
1535	J15,K12
1536	K14
1537	J13
1538	J12
1539	J5,J6,J14
1540	J5,J14
1541	J5,J14
1542	J14,O12
1543	J14,O12
1544	J14
1545	J15
1546	J15
1547	J15
1548	J15
1549	J15,O11
1550	I15
1551	H11,I11,I15

STATE MAINTAINED ROAD INDEX

COLUMBIA URBAN AREA

SECONDARY ROADS

1552	I15
1553	H10,I15
1554	H9,J14,J15
1555	H11,I10
1556	H10
1557	H10
1558	H10
1560	F15,G15,H10
1561	H10
1562	H10,H14
1563	H9
1564	G9,J15
1565	G9,H14
1566	H9
1566 SPR	H9
1567	H9,J12
1568	K11,K14
1569	K11,K14
1570	K11,K14
1571	L17
1573	K12
1574	J11
1575	H15
1575 SPR	H15
1576	H15,J12
1577	H15,Q12
1578	H14,M10
1579	H14,K7,L8
1580	J7
1581	H15,I15,O9,O10
1583	H15,H16
1584	I15,I16
1585	I15,I16
1586	H16,I11
1588	K12
1589	H11
1590	K11
1591	H15,K11
1592	H15,K11
1593	H15,Q12
1594	K12
1595	I14,K12
1596	H14,I14,K12
1597	H14,I14,J12
1598	J10,J15,K15
1599	H14
1600	H14,J12
1601	H14,H15,J12
1602	H14
1603	H14
1604	H14
1605	H14
1606	H14,H15
1607	H14
1608	H14,H15
1609	H14,H15
1610	H14,H15
1611	H13,H14,I13,J12
1613	G15
1614	H12
1615	H13
1616	G14,H14
1618	H14
1619	H14
1620	H14
1621	H14
1623	I10,I11
1624	H13,K11,K12
1625	H13,I11
1626	L11
1628	H13
1629	H13
1630	H13,H14,J12
1631	H11,I11
1632	G9,I13
1633	L11
1634	J6
1636	L9
1637	G5,I14
1638	Q12
1639	I14,I15,J11
1640	F4
1642	I5
1643	L9
1645	J7
1646	K7
1647	K10
1648	H10
1649	H10
1650	H10,J13
1651	H10,J14
1652	H10,K14
1653	K14
1654	H9,K15
1655	G6,K15
1656	K15,M11
1657	K15
1658	H10,J15
1659	H10,J16
1660	J16,K16
1661	J16,K8,K16
1662	J11,K16
1663	M11
1664	K16
1665	J6
1666	I12,J5,J6
1667	I12,J12
1668	H9,I12
1669	H9,I12
1670	H9,I12
1671	I6
1672	G10,I10,J10
1673	G10,I10,J10
1674	G10,J10
1675	G9,J10
1676	G15,J11
1677	H15,H16,J11
1678	G16,J11
1679	J7,J17
1680	F7,J7
1682	D11,D12,D13,J7
1683	J7,J15
1684	F16,G16,J8
1685	J7
1686	K9
1687	I22,J12
1688	E8,L6,M6
1689	G9,G10,L6,M6
1690	L6
1691	L6
1692	L8
1693	G16,L8
1694	E14,E15,M12
1695	E15,M12
1697	N12
1698	J7,J8
1699	J15
1700	H11,K12
1701	K12
1702	I15,K13
1703	I15,K12,K13
1704	G15,G16,K12
1705	G16,H16
1706	I5
1707	G16,J11,K11
1708	F7,K12
1709	F7,I6
1710	F4
1712	K17
1713	K13
1714	J10
1715	J16
1716	F4
1717	Q10,Q11
1718	I11
1720	G16,I6
1721	G4,G15,H15
1722	G15,I11
1723	G15,K12
1724	G15
1725	G4,I15
1727	H15,I9,I15,I16
1728	H15
1729	J12,J14
1731	I14
1732	I14
1733	H9,I14
1734	I14
1735	I14
1736	I14,K8
1737	I14,M10,M11
1738	I13,P11
1739	I13
1740	I13,L10
1741	I13
1742	I13
1743	I13,L12
1744	I13
1745	I13,J9
1746	H13,I11
1747	H13,I10
1748	H10,H13,I10
1749	H10,H13
1750	H10,H13,H14
1751	G13
1752	H10,H13
1753	G4,H13,I13
1754	I12,K10
1756	I14,I15,J7,K7
1757	I14,I15,Q11
1758	I14
1759	I14,N11,N12
1759 SPR	N11
1760	I15,L7,M7
1761	I15,J9
1762	H15
1763	H15,I15
1764	I15,J10,J11
1765	I15
1766	I15,J9
1767	H15,M10
1768	H14
1769	K8,K9
1770	G4,G16
1771	J9
1772	M11
1774	F7,G4
1775	F6,F7
1776	F6,K11
1778	F6,I14
1779	J15
1780	K15,L10,M10
1781	I13,J13
1782	G5
1783	I15,K8
1784	G5,G14
1785	G12
1786	G12
1787	J17,L10,M10
1788	D10
1790	F3,J19,J20
1791	C12,H10,H11
1792	G10,H10
1793	M13
1794	M13
1795	G17,G18,M13
1796	J16,M13
1797	M13
1798	L12,L13
1799	L12
1800	J15,K15,L12
1801	L12
1802	K15,L12
1803	K12
1804	H17,K12
1805	K12
1806	H13,K12
1807	K11
1808	I12,J11,K11
1809	I12,J11
1810	J11
1811	J11
1812	J11,J13
1813	H14,J11
1814	H14,I11,J11
1815	H14
1816	H14
1817	H14
1818	H14
1819	H14
1820	H13
1823	I14,L6
1824	H14,K7
1825	K8
1825 CH1	H15
1825 OTH	H15
1826	G13,K8
1827	G13
1828	G13,G14,K8
1828 SPR	G13,G14
1829	K9
1831	I12,J9
1832	I12,J9
1833	F19
1834	F17,I10,J9,J10
1835	I10
1837	H10
1838	F7
1841	H11
1842	H10,H11,H16
1843	K15
1844	K15
1845	J16,L11
1847	J11
1848	H14,L7
1849	H14
1851	G16,J12
1852	G16
1853	G5,G16
1853 SPR	G5
1854	G16,I11,J11
1856	D15
1857	F18
1858	L17
1860	F4
1861	H11,I4
1862	G9
1864	H9,I9
1865	J12
1866	I10,K17
1867	K12
1868	D15
1870	H14
1872	J15
1872 DR1	J15
1873	I14,K12
1873 DR1	I14
1873 DR2	I14
1874	H11,I4
1875	H11,I4
1876	I12
1877	I12
1878	H14
1879	H14
1880	N12
1881	F5,H14
1882	H14
1883	H14
1884	H14
1885	H14,M11
1886	H15,K8
1888	I13
1889	F14,F15,M6,M7
1890	N13
1891	I10
1894	I15
1895	G6,I15
1896	K9,L9
1897	H13,L11
1899	D16,M10
1900	D16
1902	D16,L10
1903	B15,C14,C15
1904	F20,G20
1905	J18,K18,K19
1905 SPR	J18
1907	N7,N8
1908	M8
1909	J15,J16,L7
1910	L7,M7,M8
1911	J10,L15
1913	J15,L7
1914	H15,L7
1915	L13
1916	H11,H12
1917	H11,H12,M7,M8,N8
1918	I12
1919	I11,J8
1920	G15,O10
1921	G15
1922	G15
1923	G15
1924	H10,H15
1925	G10,H10
1926	H10,H15
1927	J10
1928	F5,F6,H14
1929	H14
1932	I4,J14,I15
1933	I15
1934	H15
1935	H15,P10
1936	K13
1937	H15
1938	F5
1941	H13,J12
1942	J12,J15
1943	I14
1944	F10,G10,J12
1945	F7,J11,K11
1946	H10
1947	J7
1948	H15
1949	H14
1950	J15,K15
1951	J15,K15
1952	H15
1953	I15
1954	K16
1955	K16
1956	I15
1957	H14
1958	H14
1959	H14
1961	H14
1962	H14
1963	H14
1964	H14
1965	H14
1966	H13,H14
1967	H14
1968	H14
1969	G13
1970	G13
1971	G13
1972	H15
1973	H15
1974	H15
1975	H15,H16
1976	H15
1977	H15
1978	I16
1979	J16
1980	J16,K16
1981	K16
1982	K16
1983	K16
1984	K16
1985	J15
1986	J13
1989	J14
1990	J14
1992	J14
1993	J14
1994	J14
1995	K14
1998	I14
2003	I14
2004	I14
2005	H14
2006	H14
2007	I15
2008	I15
2009	I15
2010	G15
2011	I14
2012	H14,I14
2013	I14
2014	J16,K16
2015	I15
2016	H11
2018	H15
2019	I14
2020	I14
2021	J16,J17,K16
2022	K16
2025	F7
2026	H16
2027	J13
2028	H16
2029	H13
2032	G12,G13
2033	F17,G17,G18
2038	H14
2039	J16
2041	F17
2041 SPR	F17
2043	F7
2051	N18
2053	L17
2056	F7
2056 SPR	F7
2058 CH1	F14
2059	C15
2062	K17
2063	K17
2064	K17
2065	K17
2066	K17
2066 SPR	K17
2067	I14
2067 SPR	I14
2069	H15
2070	H15
2074	E15
2075	H14
2076	H14
2078	I12
2079	I12
2083	H11
2084	H11
2085	H11
2089	K17,K18
2090	H17
2091	I13
2094	F19,G19
2095	F7
2096	F7
2107	K15,K16
2108	K16
2110	H15
2115	L17
2116	K16
2120	G13
2121	H15
2124	G13
2126	C15
2127	F18,F19
2128	F19
2129	K18
2130	G14
2133	K18
2134	H13
2135	H13
2136	H13
2137	H15
2138	H15
2139	H15
2140	H15
2142	I15
2144	H15
2146	H16
2147	H16
2149	H16
2150	H16
2151	H16
2152	H16
2153	H16
2154	H16
2155	I15
2156	H15
2160	I14
2161	H13
2162	H13
2163	G13
2164	G13
2165	F15
2166	H13
2167	J15,J16
2168	J16
2169	J16,J17
2171	J17
2172	J16
2173	J16
2175	H11
2176	H11
2177	H11
2179	H12
2180	H12
2181	H11
2182	K17
2183	H16
2184	H16
2187	K14
2191	J13
2192	K15
2193	G12,G13
2194	H16
2196	H13
2197	I11
2200	D13,D14
2202	H11
2203	H14
2204	H14
2205	J15
2207	H16
2208	I13
2209	I15
2210	I16
2211	I16
2212	I16
2213	G15
2214	G17
2215	H14
2216	I14
2217	I14
2218	I14
2219	H14
2220	H13
2221	H13
2222	H13,I13
2223	H12
2224	H14
2225	H15
2226	H16
2227	J15
2228	J15
2229	J14
2230	J16
2231	K15
2232	H11
2233	H11
2234	K18,L18
2238	K15
2239	I15
2240	I16
2241	H15
2242	H15,H16
2243	H15
2244	H15
2245	H16
2246	G14
2247	J14
2249	K16
2250	K16
2251	J16
2252	J16
2253	J16
2254	J16
2255	J15
2256	J16,J17
2257	J16,J17
2258	I14
2259	H11,I11
2260	I11
2261	F7
2262	I12
2263	I12
2264	G17,H17
2265	F7
2266	H14
2267	H13
2268	I12
2269	H15
2270	J15
2271	F17
2273	F7
2274	F7
2275	H11
2276	H11
2277	H11
2278	H14
2279	H14,H15
2280	H14
2281	H14
2282	L15
2283	I13,I14
2283 SPR	I14
2284	H16
2285	H14
2286	I13,I14
2287	H16
2288	H14
2289	J16
2299	K15
2301	K15
2302	K15
2304	I13
2305	H14
2306	F13,F14
2308	K15
2309	I11
2310	I12
2311	H11,H12
2312	H12
2313	K14
2314	K14
2321	G15
2322	I16
2323	J15
2324	H15
2325	I15,I16
2326	G16
2327	H12
2328	K16
2329	H10,H11
2332	K19
2333	I11
2336	F10
2337	F10
2338	E10,F10
2338 SPR	E10
2339	F10
2340	E10,F10
2341	E10
2342	E10
2344	L16
2345	H14
2346	H15,H16
2347	H15
2348	H15
2349	H15
2351	F15
2352	K14
2354	H16
2355	H16
2356	K15
2356 SPR	K15
2363	G14
2364	I13
2365	E18
2367	E13
2369	E15
2370	G13
2371	G8
2373	F11,F12
2373 SPR	F12
2374	F11
2374 SPR	F11
2375	H13,I13
2376	K15
2377	K18
2378	H16
2383	G9
2384	G12
2385	F18
2386	F17,F18,G18
2387	F18,G18
2388	F18,G18
2389	F17,F18
2391	G16
2392	G17
2395	D10
2396	F9
2398	F8
2399	F8
2401	D7
2402	E7
2402 SPR	E7
2403	J19,J20
2404	J19
2405	J19,J20
2406	J19
2410	L16
2413	I12
2415	G12
2416	G13
2417	G13
2418	G13
2419	H14
2420	G16
2421	G16
2423	H17
2424	H14
2425	H15
2426	I15
2427	H13
2428	K16
2429	K16
2430	I13,I14
2431	H13
2432	H17
2433	H17
2434	F9
2434 SPR	F9
2435	F13,F14
2436	H11
2437	H13
2438	H13
2439	H15
2440	H16
2441	I16
2442	I14,I15
2443	K14
2444	K14
2445	K15
2446	K15
2447	H11
2448	H11
2449	H11
2450	H11
2451	H16
2452	I14
2453	F16
2453 SPR	F16
2454	F18,F19
2455	D16
2456	M17
2457	H12
2457 SPR	H12
2458	H12
2459	H12
2460	H11
2461	H12
2462	I14,I15
2463	I14
2465	H14
2466	H14
2467	G15
2468	G17
2470	H14
2471	H12
2472	H12
2473	F9
2475	E7,E8
2477	D7
2478	D7
2479	D7
2480	D7,E6,E7
2481	D7
2485	D13
2486	M17,M18
2487	J19
2488	H14
2489	H12
2491	E18
2493	H14
2493 SPR	H14
2495	G15,H15
2496	H14
2497	H14
2499	I14
2500	G14
2501	G14
2502	K15
2503	K15
2504	K15
2505	K15,L15
2506	J15
2507	H16
2508	H16
2509	H16
2510	H16
2513	G14
2514	G14
2515	G14
2516	G14
2517	G13
2518	G13
2519	G13
2520	K15,L15
2521	L15
2522	L15
2523	L15
2524	L15
2525	F14
2526	J16
2527	J16
2528	E15
2530	E13,E14

STATE MAINTAINED ROAD INDEX

COLUMBIA URBAN AREA

SECONDARY ROADS

2531	E13
2533	G16
2534	L18
2536	G16
2537	G13
2538	G13
2539	F7
2540	H15,H16
2543	K18
2544	M18
2545	M18
2549	C15
2550	L18
2551	E7,F7
2554	F16
2557	H14
2559	G15
2560	E18
2562	H11
2568	L17,L18
2572	H11
2573	E9
2575	I12
2576	F8
2577	H15
2578	I15
2579	I15
2580	J13
2582	J16
2583	J16
2584	H11
2585	H11
2586	H12
2589	I12
2590	H12,I12
2591	I14
2593	H15
2594	H15
2595	H15,H16
2596	H15
2597	G15
2598	H15
2599	J16
2600	J16
2601	J16
2602	G9
2603	G9
2604	G9
2606	H14
2608	K15
2613	I14
2615	I14,I15
2616	I15
2624	H14
2627	I12
2628	I12
2629	I12
2632	H12
2633	H12
2637	G9
2638	G9
2638 SPR	G9
2639	G9
2640	G9
2641	G9
2642	E9
2643	E9,F9
2644	K15,L15
2645	K15,L15
2646	L15
2647	G15
2649	G15
2650	G15
2651	G15
2653	F16,F17
2654	F16,F17
2655	F17
2660	G16
2661	G16
2662	G16
2663	G16
2664	G16
2665	G9
2666	J16
2667	J16
2668	J16
2669	K15
2670	K15
2671	H14
2672	H14
2673	H14
2674	H15
2675	H15
2676	H14,H15
2677	H14
2678	H14,H15
2680	G9
2684	M19
2685	L18,M18
2687	J19,J20
2688	K15,L15
2689	G17
2690	G15,G16
2691	F16
2692	F16
2693	C15
2695	G13
2696	F9,F10
2697 CH1	E6
2698	E7
2699	E7
2703	I15
2704	I15
2705	G13
2706	G13
2707	G13
2708	G13
2709	G13
2710	I12
2711	I12
2712	I12
2713	I12
2714	H11
2715	H11
2716	H11
2717	H11
2718	H16
2719	H16
2720	H16
2721	H16
2723	H14
2724	H14
2725	H14
2726	H14
2727	H14
2730	H14
2731	H14
2732	H15
2733	H14
2734	K17
2735	K17
2736	K17
2737	K17,K18
2738	K17,K18
2739	K18
2740	L17
2741	L17
2742	L17
2743	J16,K16
2744	K16
2745	K16
2749	H14
2755	G13
2756	D18,E18
2759	L18,L19
2763	H13
2764	H13
2765	L18
2766	D16,D17
2767	D12,E12
2769	F8
2772	F14,G14
2774	M19
2776	G15
2776 SPR	G15
2778	F8
2779	G16
2780	G16
2781	G16
2782	G16
2783	G16
2785	H12,H13
2786	H12
2787	G14
2788	G16
2790	D7,E7
2791	G12
2792	H14
2794	H13
2796	K14
2800	J18
2801	J19
2802	K15
2803	M18
2805	F8
2809	J16
2810	K15
2811	K15
2813	I13
2817	G15
2818	J16
2821	H14
2869	H14
2870	H14
2871	H14,H15
2872	H15
2873	G15
2874	G15
2875	H16
2878	G16
2879	G16
2880	F15
2882	F15
2884	E15
2885	C14,D14,D15,E15
2886	E15
2887	E15
2888	I12
2889	I12
2890	I12
2891	I11
2892	I11
2893	H11
2894	F9,G9,G10
2896	F8
2897	F8
2898	E8
2899	E7
2900	E7
2902	E6,E7
2903	E6
2904	E6
2905	I11
2906	H12,I12
2907	H13
2908	H14
2909	H14
2910	H14
2914	G15
2916	G16,H16
2917	H16
2918	H16
2919	G17,H16,H17
2921	G17,H16,H17
2922	G17
2923	G18
2925	F19,F20
2926	K16
2943	K16
2947	H13
2951	F9
2954	M19
2958	M17,M18
2959	F13
2963	I12
2967	H15,I15
2968	I15
2969	H15,I15
2970	I15
2971	H14,H15
2972	H15
2973	H15
2974	H15
2975	D14
2979	H13
2980	D16
2981	J16
2982	J16
2983	J16
2984	H13
2986	M18
2986 SPR	M18
2990	K18,L19
2991	K18
2993	F7
2995	F16
3002	I15
3003	I15
3004	G15
3006	K18
3010	F10
3013	I15
3015	K17,K18
3019	G15
3020	I12
3021	G10
3022	J16
3023	J16
3027	I15
3028	H14
3029	I12
3030	M18
3034	M19
3035	H14,I14
3036	I15
3037	C16
3038	C11,D11
3039	L17
3040	E18
3045	H10
3047	I14
3048	G9,G10
3050	F15,F16
3051	F16
3052	I12
3053	H16
3054	J13
3055	I13
3950	F9
3952	G10
3957	F16
3958	J16
3959	J15,K15
3960	J14
3961	L18,L19
3966	G16
3967	G14
3968	G14
3969	G14
3970	G14
3971	G14
3973	H14,I14
3974	H14,I14
3975	H14,I14
3976	I14
3977	I14
3978	H14
3979	H14
3980	H14
3981	L15
3982	L15
3983	H16
3984	F9
3984 SPR	F9
3989	I12
3990	F17
3992	G14
3993	G14
3994	H12
3995	H12
3996	H12
3997	H12
3998	H12
3999	H11

ROAD NAME INDEX

COLUMBIA URBAN AREA

1ST ST J13
2ND AVE J8
2ND ST J13
3RD AVE J8
3RD ST J13
5TH ST J13
6TH ST J13
7TH ST J12,J13
8TH ST J12
9TH ST J12
10TH ST J12
11TH ST J12
12TH ST J12
12TH ST EXT J12,K12,K13,L13,M13
13TH ST J12
14TH ST J12
15TH ST N13,N14
16TH ST J12
17TH ST J12

A
A J AMICK RD F8
A ST K14
AARON DR G14
AARON KELLY RD D8
AB FRYE RD K9
ABACUS RD K10
ABBERTON CT E16
ABBEVILLE ST I13
ABBEY CT F9
ABBEYDALE WAY D17
ABBEYHILL CT D17
ABBEYHILL DR D17
ABBEYWALK LN D17
ABBIE CT J8
ABBIE LN J8
ABBOTT RD J14,K12,K14
ABE CIR F17
ABELIA CT K12
ABELIA RD J14,J15
ABELL RD D17
ABERDEEN AVE I13
ABERDEEN DR K6
ABERDOUR CT J7
ABERNATHY ST K16
ABINGDON DR L8
ABINGDON RD H13,I13
ABLE HARMON LN I7
ABNEY ESTATES DR D14
ABNEY HILL RD D13,E13
ABNEYWOOD CT D14
ABRAHAM ST H14
ABSALOM CT I8
ACACIA LN E17
ACADEMY ST I13
ACADEMY WAY I15
ACAPULCO BLVD H1
ACAPULCO RD H1
ACCESS RD M13,N13
ACCOLADES DR E16
ACIE AVE L18,M18
ACME ST K14
ACORN DR J10
ACRE LN M10
ACROPOLIS CT J17
ACTION LN B16
ACTON CT G9
ACUBA CT E17
ADA CT H11
ADAMS CAMP CIR F2
ADAMS GROVE I13
ADAMS LN I2,I3
ADAMS PARK RD I2
ADAMS POND RD D17
ADAMS RD D16,K8
ADAMS ST I13,J12,J13
ADAMS TERRACE CT M12
ADARE CT E8
ADDINGTON RD H16
ADDISON CT I9
ADDLESTON CT K16
ADDY CT G14
ADDY LN J8
ADDY WAY LN G3
ADELBERT DR M12
ADELINE DR J14
ADELLA ST I12
ADERLEY CT F10
ADERLEY OAK CT F8
ADERLEY OAK DR F8
ADERLEY OAK LOOP F8
ADGER RD I14,J14
ADKINS CIR L11
ADKINS LN M7,N7
ADLER RD L10
ADRIENNE DR E18
ADVENTURE DR A15
AERIE CT F10
AFTON CT G10
AFTON LN D17
AGAPE DR J11
AGAPE VILLAGE CT J10
AIKEN HUNT CIR G18
AIKEN ST I13,N12
AINTREE DR G16
AIR BASE RD K17,L17,L18,L19
AIR COMMERCE DR K10,K11
AIRPORT BLVD J14,K11,K12
ALABAMA ST J13
ALATERA CT E15
ALBA DR K16
ALBATROSS ST K11
ALBEMARLE ST H13
ALBERT ALLEN RD F15
ALBERT RD M13
ALBION RD J14
ALBRITTON RD H14
ALCONBURY CT H11
ALCORNS RD D8
ALCOTT CT K6
ALCOTT DR H13
ALDBURY CT H9
ALDBURY RD H9
ALDERSHOT WAY E16
ALDERSTON WAY E17
ALDERWOOD CT I8
ALDRIN CT G17
ALELIA CT E17
ALELIA LN E17
ALEX ST J12
ALEXANDER CIR I15
ALEXANDER POINTE DR K17
ALEXANDER POINTE LN K17
ALEXANDER RD J13
ALEXANDRIA GRAND CT K17
ALEXANDRIA ST J12
ALEXIS LN F7
ALFORD DR F15
ALGRAVE WAY E16,E17
ALI DR M13
ALICE DR F4,N12
ALICE HOWELL LN G3
ALIDA ST H14
ALISIA WAY G9
ALISON WAY E16
ALLAIRE CT N E16
ALLAIRE CT S E16
ALLANS MILL DR G17
ALLBENE DR L17
ALLEN BENEDICT CT I14
ALLEN KELLY CT D15,D16
ALLEN ST G13,J7,K12
ALLENBROOKE DR J9
ALLENBROOKE WAY J9
ALLENDALE DR J10
ALLENDALE RD E15
ALLENS WAY J14
ALLENVALLEY RD N12
ALLERTON CT D16
ALLEY H I9,J10
ALLEY I I9,J19
ALLEY J I10
ALLEY K I10
ALLEY L I9
ALLEY ONE E15
ALLEY TWO E15
ALLEY ST J12
ALLIANCE RD J9,K9
ALLISON BROOK CT F10,G10
ALLISON CT K12,K13
ALMA RD J16
ALMEDA DR F17
ALOHA CT H4
ALPHA CT H16
ALPINA CT D15
ALPINE CIR G16
ALPINE DR I12,J12
ALPINE RD G16,H16,H17,R11
ALSTON CIR I6,I7
ALSTON CT I6
ALSTON RD I15
ALTA VISTA CT K8
ALTA VISTA DR H15
ALTA VISTA RD F14
ALTON PL H10
ALVERSTON CT F9
ALVINA HAGOOD CIR C15
ALWICK CT F9
AM PRO CT G16
AMAKER DR M12
AMALFI DR F3
AMANDA DR H5
AMARYLLIS DR E17
AMBER CT G10
AMBER RIDGE DR D17
AMBER RIDGE TRL F8
AMBERCHASE CT K8
AMBERCHASE DR K8
AMBERGATE LN E15
AMBERLEY RD H13
AMBERLY CT H8,H9
AMBERLY DR H9
AMBERVIEW CT F9
AMBERWOOD CIR F9
AMBERWOOD CT F9
AMBLESIDE CT E16
AMBLING CIR H10
AMBROSE CIR H12
AMELIA CT J8
AMELIA DR J8
AMELIA FOREST LN J15
AMELIA OAKS WAY J15
AMENITY CT F7
AMENITY RD F7
AMERICAN AVE K10,L18
AMERICAN ITALIAN WAY K16
AMERICAN LEGION DR J8
AMES RD H14
AMETHYST LN I9
AMHERST AVE J14
AMICK DR F7,F8,H5,H15
AMICK LN L15
AMICK ST J8,J12
AMICKS FERRY RD E4,F4,G4,G5
AMICKS LANDING RD G3
AMSTAR CT G9
AMSTAR RD G9
AMYS PT G5
ANADALE LN J7
ANCHOR BEND G8
ANCHOR BEND DR F7
ANCHOR CT E17
ANCHOR LIGHT LN F7
ANDEN HALL DR E17
ANDERS DR G15
ANDERS WAY G15
ANDERSON CT O11
ANDERSON DR O11
ANDERSON ST H13
ANDOVER CIR G9
ANDOVER CT J7
ANDREA CT J12
ANDREW CORLEY RD I8,I9
ANDREW CT O10
ANDREW JACKSON RD D12,D13
ANDREWS RD J14,K14
ANGEL CT L8,L9
ANGEL GARDEN LN H16
ANGEL GARDEN WAY H16
ANGEL OAK CT D17
ANGEL OAK DR L8
ANGEL OAK LN D17
ANGEL PT F7
ANGELA DAWN CT F7
ANGELICA CT F13
ANGIE DR O12
ANGLE DR A15
ANGLERS CAMP CIR G3
ANGUS DR F16
ANGUS RD F16
ANITA LN E16
ANN LN K12
ANN ST J12,K12
ANNA B LN F10
ANNA LN I12
ANNA SITES RD E7
ANNACY PARK DR H17
ANNAPOLIS RD J6,J7
ANNIE ADKINS RD F9
ANNIE ENTZMINGER CT D14
ANNIE MILLS RD D15
ANNONDALE CT G8,G9
ANNONDALE RD G8
ANSEL CRAPPS RD I2
ANSEL CT H2
ANSEL ST I14
ANSLEY CT J15
ANSON DR D17
ANSONBOROUGH RD D17,E17
ANTHONY AVE I13
ANTHONY DR L11
ANTIOCH CHURCH RD Q10
ANTIOCH PL K16
ANTIQUE DR M10
ANTIQUE ROSE CT F8
ANTLER WAY G18
ANVIL RD I6
ANWOOD DR J17
APACHE DR H12
APACHE TRL J12
APIAN WAY K10
APOLLO CT N13,N14
APPALACHIAN TRL J8
APPALOOSA DR D15,E15,I8,I9,K18,L18
APPLE BRANCH CT E15
APPLE ST K13
APPLE VALLEY CT H11
APPLE VALLEY RD H11
APPLEBY LN G16
APPLEGATE LN K17
APPLEHILL CT E17
APPLETON CT L12
APPLETREE LN K9
APRICOT CT N11
APRICOT RD M17
APRIL RD M12
AQUA SPRINGS RD J10
ARAGON CT E17
ARALIA DR J14,K14
ARBOR DR I15,I16
ARBOR LN L8
ARBOR END RD J7
ARBOR FALLS DR F16
ARBOR LAKE DR H14
ARBOR OAKS CIR G10
ARBOR OAKS LN G10
ARBOR PLACE DR D17
ARBOR SPRINGS DR F8
ARBOR VISTA CT D17
ARBORGATE CIR G10
ARBORGATE CT G10
ARBORGATE DR L11,L12
ARBORLAND CT G10
ARBORSHADE CT I5
ARBORVIEW CT G10
ARBORVINE CT G10
ARBORWOOD RD J15
ARBUTUS DR J15
ARCADIA CV H15
ARCADIA LAKES DR H15
ARCADIA LAKES DR E H15
ARCADIA RD H15
ARCADIA SPRINGS CIR H15
ARCADIA WOODS RD H15
ARCHDALE RD J16
ARCHER AVE E18
ARCHER CREEK CT G8
ARCHERS CT G9
ARCHERS LN G9,G10
ARCHIE DR G16
ARCHIE RD K19
ARCHIVE CT J12
ARCHWOOD ST N11,N12
ARCOLA DR F17
ARDEN LN K12
ARDEN PARK DR D16
ARDINCAPLE DR I12,I13
ARDMORE RD H16
ARDMOUNT RD H10
AREHART ST J12
ARGENT CT H13
ARGUS CIR M13
ARGYLL RD H10
ARIETTA CT K7
ARISTIDES DR F10
ARKHAVEN CT L8,M8
ARLENE DR H14
ARLINGTON ST H13,J12
ARMANDA CT I8
ARMANDA RD I8
ARMOUR ST H14
ARMSTRONG ST G17,J11
ARNELL CT D16
ARNOLD HALLMAN DR Q11
ARNOLD PALMER CT F18
ARNWOOD CT J7
ARONIA CT J17
ARRIE LN L6
ARROW CT G10
ARROW FIELD RD J15
ARROW LAKE RD E10
ARROW SHORES CIR F3
ARROW SHORES CT F3
ARROW SHORES RD F3
ARROWHEAD DR H15
ARROWPOINT DR M12
ARROWWOOD CT J9
ARROWWOOD RD I11,J12
ARSENAL ACADEMY PL I13
ARSENAL HILL CT J13
ARSTOOK LN K6
ART LEICHT CT I3
ARTHUR BLVD I9
ARTHURDALE CT K10
ARTHURDALE DR K10
ARTHURDALE LN K10
ARTIC CT G8
ARTIC CT EXT G8
ARTIC LOOP G8
ARTISAN CT K7
ARTISAN DR E16
ARUNDEL CT K8
ARUNDEL LN J16
ARWEN LN H8
ASA ROSE LN K7
ASBILL CT H1
ASBURY DR J16,K16
ASCOT CT D16,H10
ASCOT GLEN CT F10
ASCOT GLEN RD F9
ASCOT RIDGE CT F10
ASCOT RIDGE RD F10
ASCOT WOODS CIR F9
ASH CT E8
ASH BAY RD E17
ASH RIDGE CT E17
ASH TREE RD E17
ASHBOURNE RD G9
ASHBURTON LN L9,L10
ASHBURY ST F16
ASHBY DR O12
ASHBY RD I14
ASHDOWN PARK CT J8
ASHE ST J10
ASHEWICKE DR E17
ASHEWOOD COMMONS DR K16
ASHEWOOD LAKE DR K16
ASHFIELD LN D16,E16
ASHFORD ST I9
ASHFORD WAY I9
ASHLAND DR D17
ASHLAND RD H11,J11
ASHLEY CT I14,J8,J12
ASHLEY ST H13,H14
ASHLEY BROOK CT E16
ASHLEY BROOKE CT K10
ASHLEY CREST DR E16
ASHLEY HALL CT E16
ASHLEY HALL RD E16
ASHLEY HILLS CT J7
ASHLEY HILLS DR J7
ASHLEY HILLS TRL J7
ASHLEY OAKS CT J8
ASHLEY OAKS DR D14,J7,J8
ASHLEY OAKS RD B15
ASHLEY PLACE CT E16
ASHLEY PLACE RD E16
ASHLEY RIDGE RD D14
ASHLEY TRACE DR I9
ASHLEY WOOD CT E14
ASHLEYS PL K16
ASHMEADE LN F3
ASHMORE LN I9,I10,J9
ASHMORE PL E18
ASHRIDGE CT H9
ASHTON CIR J10
ASHTON PL G2
ASHTON ST I14
ASHTON HILL DR E17
ASHTON HILL WAY E17
ASHTON PARK LN I7
ASHWELL CT F16
ASHWOOD DR F10
ASHWOOD RD I15
ASHWOOD HILL DR F6
ASHWORTH DR I9
ASHWORTH LN H15
ASPEN CT G9
ASPEN LN G9
ASPEN TRL I15
ASPEN GLADE CT I8
ASPINWALL RD I12
ASSEMBLY ST I13,J13
ASSURANCE RD I11
ASTER CIR K14
ASTER CT O11
ASTER ST K14
ASTON LN I8
ATASCADERO DR I15
ATHENA DR F17
ATHENA LN J8
ATHENS SCHOOL RD P11,P12
ATLANTIC DR I12
ATLANTIS CT G6
ATLAS CT K15,K16
ATLAS RD K9,K15,K16,L9
ATLAS WAY K15
ATRIUM RIDGE CT G16
ATRIUM WAY G16
ATTERBURY DR G14
AUBREY ST F17,F18
AUBURN RD G8
AUBURN ST I14
AUBURNCREST CT E17
AUBURNLEAF DR J18
AUDREY LN H15,K12
AUDUBON AVE H16
AUDUBON OAKS CT F9
AUDUBON OAKS WAY F9
AUGSBURG DR F7
AUGUSTA HWY J6,J7
AUGUSTA RD J8,J9,J10,J11,J12
AUGUSTA ST J12,J13
AULT RD M18
AURORA LN J9
AUSTIN CT O11
AUSTIN ST J16
AUSTREE CT D17
AUSTREE DR D17
AUTUMN CIR I15
AUTUMN DR A16,G2
AUTUMN LN J8,K8
AUTUMN BROOK CT F10
AUTUMN GLEN CT E17
AUTUMN GLEN RD E17
AUTUMN HILL LN E18
AUTUMN KNOLL DR L11
AUTUMN OAKS LN J9,J10
AUTUMN PARK CT J5
AUTUMN RIDGE RD E7
AUTUMN RUN CIR E17
AUTUMN RUN WAY E17
AUTUMN STROLL CT J7
AUTUMN VALLEY DR D14
AUTUMN WOODS CT F10
AUTUMN WOODS DR F10
AUTUMNVIEW CT K10
AUXILIARY LN A15
AVALEE AVE H11
AVALON DR L15
AVEBURY LN E17
AVENEL CT F17
AVERILL LN E9
AVERY LN H9,H10
AVERY PLACE DR H9
AVERYT AVE I12
AVIAN TRL I15
AVIATION WAY K11
AVINGTON CT E17
AVINGTON LN E17
AVOCET CT F13
AVONDALE DR I13
AVONWOOD CT F9
AXSON ST K12
AXTELL DR J13
AYER CT I10,J10
AYLESBURY RD G9
AYRSHIRE AVE I13
AZALEA CIR C13,K13
AZALEA DR G16,J8,J15
AZALEA KEY LN G4
AZUR AVE F3
AZURE BAY CT G5

B
B AVE J12,J13
B M RD L10
BABE REAVES RD F14
BABINGTON WAY E17
BACCHARIS DR E16
BACHMAN CT M12
BACHMAN DR L9
BACHMAN RD L11,M11,M12
BACHMAN DYKES RD Q10
BACK ACRES RD E6
BACK BAY CT D17
BACK SWAMP RD L17
BACKMAN AVE L9
BACKMAN DR K12
BACKMAN RD K9
BACKMAN ST J8,K8
BACKMAN GROVE CT K9
BACKWATER CT F3
BADEN CT H9
BAFFIN BAY RD H10
BAGFORD CT I8
BAGNAL DR I14
BAGPIPE RD H16
BAILEY ST I14
BAILEY ISLAND CIR K7
BAILEY SLICE RD E6
BAILEY WOODS TRL F6
BAINE ST H13
BAKER RD D14
BAKER HOUSE CT F16
BAKER HOUSE RD F16
BAKERS POINT CT G18
BAKERS POINT RD G18
BAKERSFIELD RD I11,I12
BAKERSLAND RD E7
BAKERTON CT G8
BAKERTON RD G8
BAKEWELL CT G9
BALD EAGLE CT F14
BALDRIC CT J7
BALDUR CT G18
BALDWIN RD H14
BALDWIN ST J12
BALFOUR CT G14
BALL PARK RD J6,K6,K7,O12
BALLARD CT L12,L13
BALLARD DR D17
BALLEMIA RD G16
BALLENGER RD E14
BALLENTINE LN G5
BALLENTINE RD C12
BALLENTINE CROSSING LN F8
BALLENTINE ESTATES RD F8
BALLENTINE PARK RD F8
BALLENTINE POINT RD F8
BALLENTON RD F15
BALLINGTON CT M12
BALLY BUNION LN E16,E17
BALLYBRIDLE LN E14
BALLYMORE CT E16
BALMORAL RD J16
BALSAM RD I12
BALTICA LN F9
BALTUSROL CT G17
BAMBOO GROVE CT F7
BANBURY RD H10
BANCROFF RD G16
BANEBERRY DR L6
BANEBERRY LN L6
BANEBERRY LOOP L6
BANNER HILL RD J17,K17
BANNOCKBURN DR I15
BANNY JONES AVE K11
BARBARA DR G15,G16,I10
BARBER ST H13
BARBERRY CIR I7
BARBERRY CT F10
BARBERRY DR I7
BARBERRY LN F10
BARBERVILLE LOOP M17
BARCELONA CT L10
BARCLAY CT F17
BARCLAY RD I11
BARCO CT L8
BARDS CT F8
BARDWELL CT D16
BARDWELL WAY D16
BARE WICK LN E15
BARGER CIR G10
BARHAMVILLE RD I14
BARKER DR I15,J15
BARKLEY RD J20
BARKSDALE DR H14
BARLOW RD J14,K14
BARMOUNT DR H10
BARN OWL CT K17
BARN PLANK CT I6
BARN PLANK RD I6
BARNACLE CIR I7
BARNACLE RD I7
BARNES SPRINGS RD I14
BARNES ST K14
BARNET CT G8
BARNETBY WAY E16
BARNEY BLVD F18
BARNEY LN F17
BARNHART RD H14
BARNLEY CT E17
BARNSBURY RD H13
BARNSLEY RD H8,H9
BARNSTABLE CT K6
BARNSWALLOW DR K12
BARNWELL CT K9,L8,L9
BARNWELL ST I13,J13,J14
BARON CT I9
BARON RD E18,I9
BARONY CIR H13
BARONY CT H13
BARONY DR H13
BARONY PLACE CIR E17
BARONY PLACE DR E17
BARR CIR J7
BARR RD J7,K6,K7
BARRACKS DR H4
BARRE ST J8
BARRETT DR J8
BARRETT ST I13

ROAD NAME INDEX

COLUMBIA URBAN AREA

BARRIER LN L9
BARRIMORE DR E17
BARRINGTON DR H13,J7
BARRIQUE LN H11
BARRISTER CT K9
BARRISTER DR F17
BARRON ST J12
BARTON CREEK CT F16
BARTON ST H13
BARTRAM ST J9
BARTRAM WAY J9
BARWICK ST J14
BASE HILL RD N18
BASE ST K11
BASIL RD Q12
BASIL ST K15,K16
BASIN ROCK LN M7
BASINGHOUSE RD G9
BASKIN HILLS CT J9
BASKIN HILLS RD J9
BASS RD C15
BASS POINTE LN G4
BASSETT LOOP E17
BASSLER ST I14
BASSWOOD DR I3
BATCHELOR ST J12
BATES ST K14
BATTEAUX PL E16
BATTEN CT I8
BATTENKILL CT H10
BATTERY RD G9
BATTERY CREEK DR N10
BATTERY WALK CT G11
BATTLEFORD RD H12
BATTLEWOOD DR E17
BAUER CIR H13
BAUKNIGHT DR F7
BAVARIAN ST L11
BAXTER DR H15
BAXTER ST K12
BAY CT G2
BAY PTE I5
BAY ST J14,K12
BAY BLOSSOM LN J11
BAY HARBOR CIR G8
BAY LAUREL PL I13
BAY POINTE DR G4
BAY SHELL DR H14
BAY SPRINGS RD H16
BAY TREE LN I11
BAY WREN RD E14
BAYBERRY CT I15,K10
BAYBRIDGE DR D17
BAYFIELD RD G15
BAYFRONT DR F5
BAYING HOUND WAY D16
BAYLEAF CT F19
BAYMORE LN H10
BAYNARD CT G16
BAYS END CT G4
BAYSDALE DR D17
BAYSIDE CT D17
BAYSIDE RD G8
BAYTREE CT F16
BAYVIEW DR H14
BAYWATER DR J17,K11
BAYWOOD CT F7,J7
BAYWOOD DR F7,J7
BEACH RD H7
BEACHWOOD DR L10
BEACON CT D17
BEACON LN D17
BEACON HILL CT I11
BEACON HILL RD H11,I11
BEACON POINT CT F7
BEACON POINT RD F7
BEACONFIELD CT F9
BEAGLE CT F10
BEAR PT F4
BEAR ST I14,I15
BEAR BROOK CT J8
BEAR CREEK RD F4
BEAR ROCK DR D17
BEARDMORE CT G17
BEARDS CREEK CIR F6
BEASLEY CREEK DR E14
BEATTY DOWNS RD H11
BEATTY RD H11
BEAUCLAIRE DR J6
BEAUFORT ST I13
BEAUFORT SHORES CT F3,G3
BEAUMONT DR J6
BEAUMONT ST I13,I14
BEAUMONT PARK CIR E16
BEAUMONT PARK CT E16
BEAVER LN I11
BEAVER CREEK CIR F16
BEAVER CREEK CT F16
BEAVER CREEK DR F16
BEAVER CREEK RD I4,I5,J4
BEAVER DALE DR G14
BEAVER DAM CT G17
BEAVER DAM RD G9,G17,H9,H10
BEAVER LAKE CT F19
BEAVER LAKE DR F19
BEAVER TAIL CIR K12
BEAVERBROOK RD G14
BECK LN G3
BECK TAYLOR PL K8,K9
BECKAM SWAMP RD K15,L14,L15
BECKENHAM ST J9
BECKER RD L18,M18
BECKETT CIR H9
BECKHAM RD D12
BECKHAM ST J12
BECKLEY CT I8
BECKLEY DR J16
BECKMAN RD G14,G15,M9,M10
BECKTON CT E16
BECKWORTH CT E8
BECKWORTH LN E8
BECKY CT H14
BEDFORD CT J10,K17
BEDFORD DR G14
BEDFORD WAY K17
BEDFORD PLACE CT J8
BEE HAVEN RD G17
BEE RIDGE CIR F16
BEE RIDGE RD F16,F17
BEECH ST K12
BEECH BRANCH CT F10
BEECH BRANCH DR F10
BEECH GLEN DR E17
BEECH GROVE LN D17
BEECH TREE CT K8
BEECHAVEN RD I5,I6,I14
BEECHCREEK CIR I5
BEECHCREEK CT I6
BEECHCREEK RD I5,I6,I7
BEECHFERN CIR F18,F19
BEECHLEAF CT I8,I9
BEECHWOOD CT F10
BEECHWOOD DR G9,G10
BEECHWOOD LN F10
BEECHWOODS DR I5,I6,J5
BEECLIFF DR J15
BEEHIVE DR J13
BEEKEEPER CT I8
BEEMER LOOP K15
BEGONIA LN G16
BEL-AIR DR K10
BELAIRE ST H11
BELASCO ST H14
BELFAIR CT F9
BELFAIR RD F9
BELFAIR WAY F9
BELFRY CT I8
BELFRY DR I8
BELINDA CT K7
BELINDA DR K7
BELK CT E15
BELL CT K12
BELL DR P10
BELL ST K12
BELL GATSON RD E11
BELLA CT I10
BELLA VISTA CT K8
BELLA VISTA DR H15
BELLE CHASE DR I7
BELLE CLAIRE DR I13
BELLE GROVE CIR E18
BELLE ISLE LN G2
BELLE LINDLER RD H4
BELLE OAKS CT E18
BELLE OAKS DR E18
BELLE RIDGE RD F18,F19
BELLECLAVE RD G17
BELLEFIELD LN I15,J15
BELLEFORD RIDGE RD G17,G18
BELLEHAVEN DR H14
BELLELAKE CT G18
BELLERIVE DR M7,N7
BELLEVALLEY LN G17
BELLEVIEW CIR I13
BELLEVIEW ST I13
BELLEWOOD DR J8
BELLHAVEN LN J7
BELLINGHAM RD I13
BELLMEADE PL K16
BELLWAY CT E16
BELLWOOD RD J14
BELMONT CT I7
BELMONT DR I15,J15
BELTERDALE AVE J16
BELTLINE BLVD I15,J15
BELTON DR K8
BELTREES DR J7
BELVEDERE CIR M12
BELVEDERE DR H14,I14
BEN BOW CT J10
BEN BRUSH CT E16
BEN SPIRES RD O11,P11,P12
BENCHMARK CT F9
BENDALE DR H14
BENDEMEER DR J17
BENDING OAK CT L6
BENEDICT ST H14,K12
BENGSTON ST I12
BENJAMIN DR K8,L8
BENNETT CT D17
BENNETT-FOLEY LN K8,K9
BENNIE DR G14
BENNINGTON CIR E16
BENNINGTON CT E16
BENNOCK MILL CT J7
BENSMIN DR K11
BENSON RD K16
BENT BOUGH CIR G10
BENT GRANITE PL H8
BENT NEEDLE CT I9
BENT OAK CT D15,F3
BENT OAK DR F3
BENT OAK TRL D15
BENT PINE DR G9
BENT RIDGE CT H9
BENT RIDGE RD F16
BENT TREE CIR M11
BENT TREE CT M11
BENT TREE LN H11
BENT WATER CT F8
BENTGRASS LN M12
BENTLEY CT I8,I12
BENTLEY DR I8,I12
BENTON CIR K12
BENTON ST I13
BENTWOOD CT E18
BENTWOOD LN E17,E18
BEREA RD J14
BERESFORD PL I12
BERINGER CIR K7
BERKELEY RD I14,J14
BERKELEY FOREST CT K17
BERKELEY FOREST DR J17,K17
BERKELEY RIDGE DR D17
BERKMAN CT J8
BERKS CT H9
BERKSHIRE DR G16,H16,I11,J8
BERKSWELL DR F9
BERL MAR RD G8,G9
BERLY ST J8
BERMUDA HILLS RD F16,F17
BERNARDIN AVE I14
BERRY DR K9
BERRY ST H14,I14
BERRY RIDGE CIR E16
BERRY RIDGE CT E16
BERRYBROOKE LN J9
BERRYHILL RD H11,I11
BERRYWOOD CT J8
BERT DR E14
BERT FRIDAY DR G11,H11
BERTHA AVE H14
BERTRAM CT D16
BERWICK CT H9
BERWICK RD H9
BESKID CT D15
BETH DR K11
BETH LN J10
BETH HOPE LN I10
BETHANY CHURCH RD M8,N8
BETHANY DR F8
BETHEL CHURCH RD H15,I15
BETHPAGE CT M8
BETHUNE CT I13,I14,P10
BETHVIEW DR F7
BETSY DR I12
BETTYS LN H11
BEULAH LN E8
BEULAH CHURCH CT I3
BEULAH CHURCH RD I3
BEVERLY DR I14,I15,J11,K11
BIBLE LIGHT CHURCH RD A16
BIBLE WAY K15
BICKLEIGH CT G9
BICKLEIGH RD G9
BICKLEY RD F8,K8
BIDDLE RD H10
BIG BEAR RD E13
BIG BOY LN F5
BIG GAME LOOP E16
BIG HICKORY LN P10
BIG JOHN RD E18
BIG LEAF CIR E16
BIG LEAF CT E16
BIG OAK DR E16
BIG SHOT LN N14
BIG THICKET CT I9
BIG THURSDAY CT G5
BIG TIMBER DR J10
BIGHORN CT F10
BILL ST K15,K16
BILL WILLIAMSON CT L8
BILLINGS ST H13
BILLSDALE CT G9
BILLSDALE RD G9
BILLY BOY ST L9
BILLY MEETZE RD D7
BILMONT DR G8
BILOXI SQ K11
BILSTON CT F9
BILTMORE RD I12
BILTON RD H9
BIMINI TWIST CIR H9,H10
BIRCH DR G9
BIRCH GLENN CT J15
BIRCH HOLLOW DR E17
BIRCH KNOT CT L8
BIRCH RIDGE DR E17
BIRCH TERRACE CT I9
BIRCHBARK CT E17
BIRCHFIELD DR F15
BIRCHTON CT K16
BIRCHWOOD DR G13
BIRD RD F8
BIRD SPRINGS CT F17
BIRDSONG DR H15
BIRDSONG TRL F6
BIRKDALE CT J8
BISBANE RD F13
BISCAYNE RD H10
BISHOP AVE H12
BISHOP SQUIREWELL RD A15
BISHOPGATE RD H9
BISMARCK DR N11
BISON CIR I6,I7
BISON PL J8
BITHYNIA CIR F9
BITHYNIA WAY F9
BITTERNUT CT O12
BITTERNUT DR J17,K17
BLACK AVE J7,J8
BLACK ACRE CT G3
BLACK AVE EXT J7
BLACK CREEK LN E9
BLACK ELK LN C14,C15
BLACK FRIARS RD J15
BLACK GUM RD K15
BLACK KETTLE CT C14
BLACK OAK CT E14,M12
BLACK OAK RD M11,M12
BLACK PINE CT E18,J9,J10
BLACK WALNUT CT D14,M8
BLACK WALNUT DR J9
BLACK WALNUT LN D14
BLACK WALNUT WAY D14
BLACKBERRY LN L7
BLACKBIRD DR I11
BLACKBURN RD E F8
BLACKBURN RD W F8
BLACKHAWK CT D15,I11
BLACKHAWK TER I11
BLACKHAWK TRL I11
BLACKJACK CT J11
BLACKJACK OAK LN L6,L7
BLACKLOON DR E17
BLACKSMITH CT J8
BLACKSMITH RD J8
BLACKSTONE DR E7
BLACKVILLE CT P10
BLACKVILLE RD O11,P10,P11
BLACKWATER LN E7
BLACKWELL CIR K17
BLADE RUNNER RD G3
BLAINE LN J6
BLAINE ST K15
BLAIR ST K14
BLAKE DR J13
BLAKE TUGGLE DR O10
BLAKELEY ST G13
BLAKELY CT K11,K12
BLAKELY RD L15
BLAKESMOOR RD G16
BLALOCK DR J11
BLANCHELLE CT H13
BLANDING ST I13,J13
BLANEY RD E19
BLARNEY DR G15,G16
BLAYLOCK RD J14
BLAZER DR M8
BLAZING CV F7
BLAZING STAR TRL G16
BLEDSOE DR L7,L8
BLISS LN E16
BLONDELL CIR I14
BLOOMWOOD RD J14,J15
BLOSSOM ST J13,J14,J15
BLOSSOM VIEW CT K10
BLOXOME DR K17
BLUE BILL CT F17
BLUE BIRD TRL G9,G10
BLUE CEDAR RD G10
BLUE CHURCH CT G8,H8
BLUE HERON CT H9
BLUE HERON RD E17
BLUE HILLS CT F8
BLUE HORSE CIR E18
BLUE INDIGO CIR F8
BLUE JOHNSON CT K19
BLUE JOHNSON RD J19,K19
BLUE LAKE DR J6
BLUE LAKE LN J6
BLUE MOUNTAIN CT F8
BLUE MOUNTAIN DR F8
BLUE PINE CT J9,J10
BLUE PINE LN J10
BLUE QUILL CT H10
BLUE RIDGE LN H13
BLUE RIDGE TER G13,H13,L10,M10
BLUE SAVANNAH ST K16
BLUE SKY DR L10
BLUE SPRINGS CT E16
BLUE STAR RD H2
BLUE WILLOW WAY E17
BLUE WING DR I4
BLUEBEAD CT E16
BLUEBERRY DR L6,L7
BLUEBILL CT J8
BLUEBIRD CT I3
BLUE BIRD DR H14
BLUE BIRD LN H14
BLUEFIELD CT M8
BLUEFIELD DR I12
BLUEFIELD RD M7,M8,N8
BLUEMONT CT E17
BLUESTONE CT E7
BLUFF INDUSTRIAL BLVD K14
BLUFF OAKS RD L15
BLUFF POINTE F10
BLUFF RD J13,J14,K14,K15,L15,L16,M16,M17,N17,N18,N19
BLUFF RIDGE RD M9
BLUME CT H14
BLUME RD D11
BLYTH CT H12
BLYTHE CREEK DR C14
BLYTHE GLEN LN I15
BLYTHE VIEW CT C14
BLYTHEBROOK RD E14
BLYTHECREEK CT H10
BLYTHEDALE CIR D16
BLYTHEWOOD CROSSING LN E15
BLYTHEWOOD POINT CT D13
BLYTHEWOOD POINT DR D13
BLYTHEWOOD RD C14,C15,D13,D14
BMT RD D15
BOARDWALK LN I8
BOAT RAMP RD F10
BOATSWAIN LOOP F7
BOATWRIGHT RD D13
BOB BROOKS CT I12
BOB DORN RD G10
BOB SHARPE PT I2
BOB STAY WAY F7
BOB WHITE AVE K17
BOB WHITE LN I11
BOBSLED DR K9,K10
BOGATER RD G4
BOGGY BRANCH CT P11
BOILING SPRINGS LN N8
BOILING SPRINGS RD M6,N6,N7,N8,N9
BOLDEN CIR I14
BOLETTE LN E17
BOLTON ST K16
BOMBAY DR L15
BOMBING RANGE CT H4
BOMBING RANGE PT E16,E17
BOMBING RANGE RD E17,E18,H4
BON AIR DR G13
BONBON LN E15
BONE HILL RD E14
BONE HILL TRL E14
BONEY RD B14,C14,C15
BONHAM RD J14
BONHILL DR K13
BONHOMME CIR K7
BONHOMME RICHARD DR K7
BONNER AVE I14
BONNIE ST J11,J12
BONNIE FOREST BLVD H11
BONNINGTON DR E17
BONNYRIDGE RD G16
BONUCK RD F8,G8
BOOKER ST I13,I14
BOOKIE RICHARDSON RD E7
BOOKLAND LP E10
BOOKMAN LOOP D10,D11,E10,E11
BOOKMAN RD E18,F18
BOOKMAN MILL CV E10
BOOKMAN MILL LN E10
BOOKMAN MILL RD E9,E10
BOOKMANS MILL RD C10
BOOMER RD D15
BOONE RD L8
BOONE ST I14,M10,M11
BOOTH ST H14
BOOZER ST J12
BORDEAUX LN H11
BORDEAUX POINT RD G2
BOSE ACCESS RD E15
BOSQUE CIR E16
BOSTON AVE K11
BOSTON ST G13
BOSTON COMMONS CT G11
BOSTWICK RDG E18
BOSWELL RD F13,F14
BOSWORTH FIELD CT G9
BOSWORTH FIELD RD G9
BOTANICAL PKWY I12,J12
BOTANY CIR F10
BOTANY DR F10
BOTNEY WAY H9
BOUCHET CT G14
BOULDER CREEK TRL F10
BOULDER TOP CT I11
BOULTERS LOCK RD G9
BOUNDBROOK LN H15,H16
BOUQUET CT H11
BOURNEMOUTH WAY E16
BOW CHURCH CT G9
BOW CHURCH RD G9
BOW STRING CT O12
BOW STRING RD E18
BOWER PKWY H10
BOWHILL CT G10
BOWHUNTER DR D17
BOWLAND CT H9
BOWLING AVE H13,H14
BOWMAN AVE E18
BOX TURTLE CT E18
BOXELDER CT D14
BOXWOOD DR K14,K15
BOY SCOUT RD N11,O11
BOYD AMICK CT G3
BOYD AMICK RD G2,G3
BOYD BRANCH CROSSING E7,E8
BOYD CREEK CT E8
BOYD DANIELS LN M17
BOYD SHUMPERT RD M10
BOYER DR I14
BOYKIN LN L8
BOYLE HILL RD F13
BOYLSTON RD F14
BOYNTON CT R10
BRACKEN DR I9
BRACKENRIDGE RD I15,J16
BRADBURY DR G14
BRADFIELD CT J8
BRADFORD CT J8
BRADFORD LN F17
BRADFORD HILL DR K9,K10
BRADFORD KNOLL CT F17
BRADFORD RIDGE CT F17
BRADFORD RIDGE LN F17
BRADINGTON WAY D17
BRADLEY CT K12,K13
BRADLEY DR I14,K10
BRADSTONE CIR G10
BRADSTONE RD G10
BRADY CT I3
BRADY ST I14
BRADY PORTH RD I6
BRAELIN CT N12
BRAEWICK RD G8
BRAFIELD PL G10
BRAHAM ST I14
BRAIDEN MANOR RD J15
BRAKER LN L9
BRAMBLE PL K8
BRAMBLE RD F19
BRAMBLE WOOD CIR L12
BRAMPTON CIR J15
BRAN CT J10
BRANCH CIR J7
BRANCH LN H10
BRANCH RD K11
BRANCH HILL DR E18
BRANCH HILL RD J9
BRANCHVIEW DR E17
BRANDON AVE J15
BRANDON CT I7
BRANDON HALL RD E16
BRANDY LN K9,K10
BRANDYWINE DR H9
BRANDYWINE LN H15
BRANER CT H2
BRANHAM RD C16
BRANHAM ST J12
BRANHAM VIEW RD J7
BRANNIGAN LN E15
BRANNING DR L15
BRANSON CT G17
BRANTLEY AVE B16
BRANTLEY ST I12
BRASINGTON LN J16
BRASS CT I7
BRASS LANTERN WAY G9
BRASSELL CT E19
BRASSFIELD CT E8,F8
BRASSIE CT F17,G17
BRATTON ST I14,J14
BRAVEHEART CT F7
BRAWLEY RD L19
BRAY PARK RD L12
BRAYTON ALY I14
BRAZELL RD F20
BRAZIEL HILL RD D12
BREAM PT I7
BREAZIO RD F13
BRECKENWOOD TRL E9
BREDA CT H9
BREEDLOVE RD E7
BREELAND ST H12
BREEZES DR I4
BREEZEWOOD CT G10
BREEZEWOOD RD K12
BREEZY BAY CIR I2,I3
BREEZY BAY CT I2,I3
BREEZY BAY DR I3
BRENDA RD I14
BRENNEN RD I15,J15
BRENT FORD CIR H9
BRENT FORD RD H8,H9
BRENTFIELD DR H14
BRENTHAVEN RD H15
BRENTLAND CT G8
BRENTWOOD CT I15
BRENTWOOD DR I15,L8
BREVARD PKWY L8
BREVARD ST I12
BREWER ST I12
BRI LOR CT G6
BRIAR CT G16
BRIAR CT N G16
BRIAR CT S G16
BRIAR LN I15
BRIAR BUSH LN L12
BRIAR JUMP LN E15,E16
BRIARBERRY RD F16
BRIARCLIFFE E E18,F18
BRIARCLIFFE W E18,F18
BRIARCLIFFE WEST CT E18
BRIARCREEK CT H9
BRIARFIELD RD H15,I15
BRIARGATE CIR H11,H12
BRIARPATCH RD L8
BRIARWOOD RD H15,I15
BRICK RD L6
BRICK IRON RD F13
BRICKINGHAM WAY E17,F17
BRICKLING RD G9
BRICKWORKS DR J13
BRICKYARD RD H12,H13,J9
BRIDALSPUR LN B15
BRIDESWELL LN K10
BRIDGE VIEW CT E17
BRIDGEBERRY LN F15
BRIDGECREEK DR E17,E18,G4
BRIDGEDALE DR F8
BRIDGEDALE LN F8
BRIDGEPORT LN I7
BRIDGETON RD H10
BRIDGEWATER CIR G9

ROAD NAME INDEX

COLUMBIA URBAN AREA

BRIDGEWOOD RD H15
BRIDLE CIR J6
BRIDLE CT I8
BRIDLE TRL G13
BRIDLE PATH CT E17
BRIDLE RIDGE RD E8
BRIDLE TRAIL LN J6
BRIDLERIDGE RD M7
BRIDLEWOOD CT J6
BRIDLEWOOD DR J6
BRIDLEWOOD LN D13
BRIERCLIFF DR F15
BRIERE CT C15
BRIGHT AVE J14,J15
BRIGHT LEAF RD F8
BRIGHT MYERS RD E14
BRIGHTON CT H12,J4
BRIGHTON HILL RD G15
BRINKLEY LN H12
BRINTON CT I9
BRISTLECONE RD F5
BRISTOL DR I14
BRITT CT L7
BRITTANY PARK LN E17
BRITTANY PARK RD E17
BRITTANY WAY H8
BRITTON LN K15
BROACH ACRES DR E13
BROACH LN A15
BROAD BERRY RD E8
BROAD BILL RD F8
BROAD BLUFF CT E9,E10
BROAD BLUFF PT E9,E10
BROAD RIDGE RD E10
BROAD RIVER RD D6,E6,E7,E8,F8,F9,G9,G10,G11, H11,H12,I12
BROAD ST A15,I13,J12
BROAD STONE RD F8
BROADLAND AVE H14
BROADLEAF DR J10
BROADMOOR DR D16
BROADMORE ST I13
BROADREACH RD I6
BROADVIEW CT H9
BROADWAY ST J13
BROCKINGTON ACRES RD G12
BROCKINGTON DR I16
BROCKTON CT J8
BROCKWALL DR I15
BRODY PARK RD E14
BRODY RD F7
BROGDON DR L15
BROKEN ARROW CT C14
BROKEN ARROW TRL L9
BROKEN HILL RD H10
BROKEN LN K9
BRONLOW DR E9
BRONLOW WAY E9
BRONSTON CT E15
BRONTE RD I10
BRONX RD H14,I14
BRONZE BLUFF CT N6
BRONZE DR I7
BROOK HOLLOW DR F16,F17
BROOK PINES DR H11
BROOK TROUT CT J8
BROOK VALLEY RD G16
BROOKCLIFF DR K13
BROOKDALE CIR I9
BROOKFIELD CIR L11
BROOKFIELD RD H15,H16
BROOKFIELD DR L11
BROOKFIELD HEIGHTS CT H16
BROOKFIELD HEIGHTS RD H16
BROOKGREEN CT H11
BROOKGREEN DR H11,J8
BROOKHAVEN CIR D17
BROOKHAVEN LN J10
BROOKHILL E J7
BROOKHILL W J7
BROOKHIRST CT H17
BROOKLAND CIR I14
BROOKLAND WAY J11
BROOKLET CT K8
BROOKLET DR K8
BROOKLINE CT F17
BROOKMAN RD H11
BROOKMIST E17
BROOKMONT LN G15
BROOKRIDGE DR G6,H13
BROOKS AVE J12,K12
BROOKS ST G13
BROOKS PALMER PL I12
BROOKS POND LN K18,K19
BROOKSBY CT K16
BROOKSDALE DR D17
BROOKSHIRE DR H10
BROOKSIDE CIR H15
BROOKSIDE PKWY J8
BROOKSONG CT F8,F9
BROOKSONG DR M8
BROOKSPRINGS CIR G16
BROOKSPRINGS RD F16,G16
BROOKSTONE CT E8,F8
BROOKSTONE DR J7
BROOKSTONE WAY E8,F8
BROOKVIEW LN E8
BROOKVIEW RD G9
BROOKWOOD CIR K12
BROOKWOOD CT I14
BROOKWOOD DR J13
BROOKWOOD FOREST DR D17
BROOM MILL RD C13
BROOMFIELD ST H14
BROWN BLVD L9
BROWN LN L9
BROWN RD F3,N17
BROWNELL CT E15
BROWNING CT K8,K9
BROWNING EXT K9
BROWNING LN G8
BROWNING RD I11
BROWNS RIVER RD H9,I9
BRUCE RD J12
BRUCE ST F16,J15
BRUIN DR M8
BRUNER RD K8
BRUNSWICK DR H14
BRUSHFIELD PARK DR F18,F19
BRUSHWOOD CT E17
BRUTON RD G12
BRUTON SMITH RD J7
BRUTUS PASS K10
BRYAN CT O11
BRYAN ST I13
BRYARS CT J8
BRYMER LN A15
BRYSON RD J15
BRYTON TRCE I12
BUBBA RD C15
BUCK DR J19,J20,K7
BUCK CORLEY CT L8
BUCK CORLEY RD L7,L8
BUCK HAVEN WAY G17,G18
BUCK RIDGE DR G18
BUCKBOARD RD I6
BUCKEYE CT E18,J11
BUCKEYE DR J11
BUCKFIELD DR H15
BUCKHAVEN WAY J7
BUCKHEAD CT J7
BUCKHEAD DR F10
BUCKINGHAM CIR J15
BUCKINGHAM RD J15
BUCKMAN CT E15,E16
BUCKNER RD H13
BUCKNER PARK DR H13
BUCKSKIN CT G15,L10
BUCKSTONE TRL I7
BUCKTAIL DR G10
BUCKTAIL WAY G10
BUCKTHORN CIR F19
BUCKTHORN CT F19
BUCKTHORNE DR J7
BUD CIR E19
BUD KEEF RD D17
BUD RISH RD Q12
BUDBY CT J11
BUDDY EARGLE RD F6,F7
BUDON CT I14
BUENA VISTA F15
BUFF ST J12
BUFFLEHEAD PT I7
BUFFWOOD DR I11
BUFFWOOD LN I11
BULL ST I13,J13
BULLDOG BLVD K13
BUMBLEBEE CT D14
BUMGARDNER CT H14
BUNCHBERRY CT F6
BUNDRICK RD I6
BUNKER DR M12
BUNTING DR D17
BUOY LN F7,H2
BUR OAK LN E17
BURBANK CT K9
BURBANK ST I12
BURBERRY DR E16
BURBERRY LN E16
BURDELL DR K16
BURDOCK CIR K14
BURFODI CT F17
BURGEE CT E17
BURKE AVE H13
BURKE WAY CIR G3
BURKETT RD F9,F10
BURKETT ST L11
BURLEY CT I14
BURLEY MEETZE RD F7
BURLIE CT J11
BURLIE DR J11
BURLIE DRIVE EXT J11
BURMASTER DR F18
BURNETTE DR I11
BURNEY DR J14
BURNHAM ST J12
BURNING EMBER LN H2
BURNING TREE DR H11
BURNING TREE LN H11
BURNING WOOD RD H2
BURNS DR Q9,Q10
BURNSDOWNE RD H10
BURNSIDE AVE K16
BURNSIDE DR K15
BURNT OAK LN H2
BURNVIEW LN E7
BURNWOOD CT F14
BURROUGHS AVE L11
BURTON GUNTER RD R11,R12
BURTON HEIGHTS CIR H14
BURTON RD K8
BURTON ST H14
BURWELL LN J15
BUSBEE RD M11,N11,N12
BUSBY ST H14
BUSCH OAKS CT F8,G8
BUSH RD E16,F16
BUSH ST J12
BUSH RIVER CT H10
BUSH RIVER RD H8,H9,H10,I10,I11,I12
BUSINESS CT F15
BUSINESS PARK BLVD F15,G15
BUSINESS PARK DR L6
BUTLER HILL LN M7,M8
BUTLER ST I14,J14
BUTTERCUP CIR D15
BUTTERFLY CT J5,N14
BUTTERNUT LN I11
BUTTONBUSH CT E16
BUXTON DR F16,F17
BYRD AVE I13
BYRDUN DR L10
BYRNES DR I14
BYRON PL G8
BYRON RD J15,K15
BYRON ST K12
BYWATER CT K7
BYWOOD DR H16

C
C AVE J12,J13
C A FAULK BLVD G14
C J JACKSON CIR G15
C TROTTER RD I11,J11
CABANA WAY I5
CABIN CT F8
CABIN DR F8
CABIN COVE RD F7
CABIN CREEK BLVD L18,M18
CABIN CREEK CT L7
CABIN CREEK RD L17,L18,M18,M19
CABINTEELY CT E14
CABLE HEAD RD G9
CABOT AVE H13,H14
CABOT BAY DR F7,J7
CABOTS COVE DR F5
CACTUS AVE H11
CACTUS CT L10,M10
CACTUS WREN CT E14
CADDIS CREEK CT F10
CADDIS CREEK RD F10,G10
CADES CT F9,H9
CADET CT K17
CADIA DR H15
CADILLAC SQ K12
CAEDMONS CREEK DR F8,F9
CAEDMONS WALK F9
CAESARS RD K10
CAHILL CT E15
CAIRNBROOK CT H10
CAIRNBROOK DR H10,I10
CALABASH LN G17
CALABRIA CT F3,F4
CALADIUM DR H9
CALADIUM WAY E17
CALCUTTA DR M11,M12
CALEB CT G14
CALEDONIA LN J16
CALENDAR CT I15
CALENDULA DR F16
CALEY CT I9,J10
CALHOUN ST I13
CALHOUN HILLS RD N13
CALIBOGUE CT F7
CALICO CT M12
CALIFORNIA DR J15
CALK ST I14
CALKS FERRY RD I5,J5
CALLEY CT G16
CALLOWAY CT G16
CALPINE WAY M14
CALVARY DR G13
CALVIN CT M10
CALVIN DR H15
CALVIN KOON RD F9
CALVIN MAYS RD L18
CALWAY ALY J13,J14
CALYPSO CT F7
CALYPSO RD H4
CAM LN G17
CAMAY CT J17
CAMBER RD E15
CAMBERLEY CT F16
CAMBILL ST H12
CAMBOUT ST H12,I12
CAMBRIA DR O12
CAMBRIDGE CT L12
CAMBRIDGE LN I14
CAMBRIDGE HILL DR J7
CAMBRIDGE LANE RD H17
CAMBRIDGE OAKS CT F16
CAMBRIDGE OAKS DR F16,F17
CAMDEN CHASE G18
CAMDEN CT J8
CAMELIA DR K6
CAMELIA ST K12
CAMELIA KEY LN G4
CAMELLIA ST J15
CAMELOT DR K11
CAMELOT ST H12
CAMERON CT I7,J15
CAMERON RD I14
CAMI FOREST LN K15
CAMINO CT L15
CAMLIN CT E17
CAMP CREEK CIR E18
CAMP CREEK CT E18
CAMP CREEK DR E18
CAMP GROUND RD E11,E12,E13, F12
CAMPBELL CT I6
CAMPGROUND RD H3,I3
CAMPING CREEK CT F3
CAMPING CREEK RD F3
CAMPING RD H3,I3
CAMROSE CT E16
CANABERRY DR M9
CANADIAN CT K17
CANADIAN RD K9
CANAL CT I12
CANAL DR I12
CANAL YD I12
CANAL PLACE CIR I13
CANAL PLACE DR I13
CANAL PLACE WAY I13
CANALSIDE ST J13
CANARY DR I12,J12
CANARY WOODS DR J18
CANASTA DR I3
CANDI LN I12
CANDLEBERRY CIR I13
CANDLELIGHT DR L9
CANDLELITE DR K15,L15
CANDLEWICK CT J10
CANDLEWOOD DR K18,L18
CANDLEWOOD LN K17
CANDON CT E18
CANDWENN CT I14
CANDY BAR LN I4,J4
CANDY CANE LN K7
CANDY MACK DR G16
CANDYTUFT LN G16
CANE BRAKE CIR F17
CANE BREAK CT E16
CANE LAKE DR H14
CANEMILL E17
CANNON RD F5,F6
CANNON ST J14
CANNON DALE CT H9
CANNON DALE RD H9
CANNON GROVE CT E16
CANNON KNOLL DR L7,M7
CANNON TRAIL CT M7
CANNON TRAIL RD L7,M7
CANNONADE CT F10
CANONERO CT E16
CANONGATE DR E17
CANTERBURY CT I11
CANTERBURY RD I14
CANTERFIELD RD D7,E7,H9
CANTERWOOD RD F10
CANTIGNY CT M8
CANTING WAY J7
CANTON WAY J9
CANVASBACK CT D15
CANVASBACK RD I4
CAPE CT I5
CAPE FLATTERY CT G10
CAPE HORN LN F7
CAPE JASMINE WAY L8,M8
CAPE LOOKOUT CT G10
CAPE ROMAIN CT I9
CAPERS AVE J14
CAPITAL CT G9
CAPITOL PL J14
CAPITOL VIEW RD M11,M12
CAPRICE CT J6
CAPTAIN LOWMAN RD F6,F7
CAPTAINS WATCH I6
CARAWAY CT O12
CARBERRY CT J10
CARDAMON CT H14
CARDIFF ST K15
CARDIGAN CT H12
CARDINAL CT J10
CARDINAL DR I11,I12,J10,J12
CARDINAL RD D12
CARDINAL ST I13
CARDINAL COVE RD F7
CARDINAL PINE CT K9
CARDINAL PINE DR K9
CARDINAL PINE LN K9
CARDINAL RIDGE RD F16
CARDINGTON CT J17,K17
CARDINGTON DR J17,K17
CARDROSS LN J16
CARIBOU ST I6,I7
CARILLON CT I14
CARL DR K8
CARL RD I12
CARL HARRIS CT D15
CARL SHEALY RD F7
CARL WEED CT G8
CARLEN AVE J9
CARLIN DR J12
CARLISLE ST G9,J14
CARLOW DR J17
CARLSBAD CT K9
CARLTON CT K9
CARLTON DR H15
CARMEL ST H14,H15
CARNABY CT H15
CARNEGIE ST I14
CARNES ST H14
CARNOUSTIE CT J8
CARO CT F3
CARO LN F3,F4
CAROL ANN DR H17
CAROLA AVE H13
CAROLA LN J8,J9
CAROLEE CT F8
CAROLIN LN O11,O12
CAROLINA DR A15
CAROLINA ST J13,K11
CAROLINA EASTMAN ENTR M13
CAROLINA PINES DR E15
CAROLINA RIDGE DR E17
CAROLINA ROSE CT K16
CAROLINE CROSSING J6
CAROLINE RD J16
CAROLINE HILL RD J6
CAROLINE JONES RD G15
CAROLINE SIMS RD N19
CAROLINE SPRINGS RD J6
CAROLYN TRL M11
CAROTECH BLVD G15
CAROUSEL CIR H14
CARPENTER ST J13
CARRAWAY DR E17
CARRIAGE LN H10
CARRIAGE HILL CIR B15
CARRIAGE HILL CT I8
CARRIAGE HILL DR I8
CARRIAGE HOUSE RD H15,H16
CARRIAGE LAKE CT I8
CARRIAGE LAKE DR I8
CARRIAGE OAKS CT F17
CARRIAGE OAKS DR E17,F17
CARRIAGE TRACE CT G10,G11
CARRIE LN O10
CARRIE ANDERSON RD F15
CARRIE CLYDE CT J5
CARRIE HOLLINS RD E11
CARRIE SHEALY RD D7
CARRIK CT K10
CARRINGTON DR J12
CARRISON ST H11
CARRITUCK CT G4
CARROLL CT J10
CARROLL DR I14,K12
CARROLL FARM RD O12
CARROLL HILL DR J6
CARROLTON ST J12
CARSON DR I14
CARSWELL DR L15
CART WAY E16
CARTER HILL DR I15
CARTER ST I14
CARTERET LN F3
CARTERET ST H13,H14
CARTERHILL DR M13
CARTGATE CIR D16
CARTWRIGHT DR H14,H15
CARTY CT G14
CARTY DR G14
CARVER ST I13,I14
CARVING TRL K17,K18
CARY LN H15
CASA DELL RD N10
CASA LOMA ST F18
CASBEL CT J17,J18
CASCADE CT I9,I10
CASCADE DR I9,I10
CASCADE ST E18
CASCO CT K6
CASCO BAY RD G9
CASEY CT J15
CASHEL CT E9
CASSIA CT K17
CASSIDY RD O11,P11,Q11
CASSINA CIR J14
CASSINA RD J14,J15
CASTERTON DR E E16
CASTERTON DR W E16
CASTINE DR I14
CASTLE DR J11
CASTLE RD I12
CASTLE CARY CT K16
CASTLE CHURCH RD E7,F7
CASTLE PINCKNEY RD H16
CASTLE RIDGE CT E17
CASTLE RIDGE DR E17
CASTLE VALE CIR G8
CASTLE VALE CT G9
CASTLE VALE RD G8,G9
CASTLEBURG LN D17
CASTLEBURY DR D17
CASTLEFIELD DR L9
CASTLEROCK CT J11
CASTLETON LN H16
CASTLEVILLE CT M7
CASTLEWOOD LN E18
CATALINA CT H14
CATALINA DR J11
CATALPA CT E16
CATALPA LN E16
CATAMARAN CT G6
CATAWBA CIR J13
CATAWBA CT I7
CATAWBA ST J13,J14
CATAWBA TRL I7,I8
CATESBY CIR I15
CATHERINE AVE H13
CATHY LN M8
CATO DR I13
CATS PAW RD J6
CATTLE BARON LN F18
CAUGHMAN PT H2
CAUGHMAN RD J8,K16,K17
CAUGHMAN RD N F11,F12
CAUGHMAN ST J12
CAUGHMAN FARM LN J8
CAUGHMAN HILL CT K11
CAUGHMAN PARK DR K17
CAUGHMAN RIDGE RD K16
CAVALIER CT J14
CAVALIER LN M8
CAVENDISH CT E8
CAXTON CT I7
CAYCE ST J13
CAYDEN CT E7
CAYMUS CT E16
CECIL LN L8
CEDAR CIR I2
CEDAR RD J9
CEDAR ST I13,J8
CEDAR TER J15
CEDAR BLUFF PL D17
CEDAR BREAK CT M7
CEDAR COVE TRL I4
CEDAR CREEK RD D11,D12,D13
CEDAR CREST LN E8
CEDAR EDGE CT F14
CEDAR FIELD CT F10
CEDAR FIELD LN F10,K10
CEDAR GLEN LN H16
CEDAR GREEN DR M6
CEDAR GROVE LN E8
CEDAR GROVE RD A15,I1,I2
CEDAR HILL LN K10
CEDAR HILL RD D11
CEDAR KNOLL CT E11,E12
CEDAR LAKE RD E13
CEDAR RIDGE RD I16
CEDAR ROCK RD B14,B15
CEDAR SHOALS WAY D11,E11
CEDAR SPRINGS RD D12,E12,H15,I15
CEDAR TOP LN F10
CEDAR VALE DR J10
CEDAR VIEW DR E8
CEDARBROOK CT H9
CEDARBROOK DR H9
CEDARCREST DR J8,K8,K9
CEDARLANE CIR L10
CEDARLANE PKWY L10
CEDARWOOD LN J14
CEIPS RD H2
CELIA SAXON ST I13
CELTIC RD H11
CEMETARY CT L12
CENTENNIAL DR E17
CENTER CT G10
CENTER DR H9,I9
CENTER ST I14,J12,J13
CENTER CREEK CT C14
CENTER CREEK RD B14,C14
CENTER POINT CIR H11
CENTER POINT RD H11,I11
CENTERIDGE DR G18
CENTERVIEW DR I11
CENTRAL DR J12
CENTRAL ST L9
CENTRUM DR G10
CENTURION PASS L10
CENTURY DR H10
CENTURY FARM CT M6
CENTURY HILL CT K7
CENTURY OAKS LN K17,L17
CERMACK ST H16
CHABLIS DR H11
CHADDORK CT I8
CHADFORD CIR G9
CHADFORD CT G9
CHADFORD RD F8,G8,G9
CHADSWORTH DR K12
CHADWELL RD G16
CHADWICK CIR F16
CHADWICK TRL K6
CHADWOOD CIR K9
CHALET RD G2
CHALFONT CT E17
CHALFONT LN E17
CHALICE LN G18
CHALLEDON CT H10
CHALLEDON DR H10
CHALMERS LN D17
CHAMBERLAIN DR H12
CHAMBERLIN TRL N11
CHAMBLY DR J15
CHAMFORT DR I9,J9,J10
CHAMPION CT F7
CHANCELOR CT K17
CHANCERY LN F17
CHANDLER AVE H12
CHANDLER CT H12
CHANDLER HALL LN K17
CHANEY ST H14
CHANNEL DR E17
CHANTILLY DR H12
CHAP LN F16
CHAPARRAL CT F7
CHAPEL RD L10,M10,M11
CHAPELWHITE RD G9
CHAPELWOOD DR E17
CHAPIN RD E5,E6,F5,F6
CHAPMAN CT I8
CHAPPELL RD D10,D11
CHAPPELL CREEK LN M17
CHAPPELL CREEK LOOP M17
CHAPPELL CREEK RD M17,M18
CHAPPELLE ST I13
CHAPS CIR M7
CHAR OAK CT G9

ROAD NAME INDEX

COLUMBIA URBAN AREA

CHAR OAK DR	G9,H9
CHARING CROSS RD	G9
CHARIOT ST	J7
CHARIOT WAY	K17
CHARITY LN	L9
CHARLES CT	I9
CHARLES ST	H13
CHARLES DOOLEY CT	K8
CHARLES FERRY DR	J16,K16
CHARLES KNEECE RD	H2
CHARLES LEONARD BLVD	P11
CHARLES LEONARD CT	P11
CHARLES TOWNE CT	J16
CHARLES TOWNE DR	K16
CHARLESTON ESTATES LN	F16
CHARLESTON HWY	J12,K12,L12,M12,M13
CHARLESWOOD DR	G16
CHARLEY HORSE RD	G17
CHARLIE RD	D17,D18
CHARLIE GRINER RD	F9
CHARLIE KELLY RD	D18
CHARLIE RAST RD	P12,Q11,Q12
CHARLOTTE AVE	K12,K13
CHARLOTTE ST	H13
CHARLTON ST	H13
CHARLWOOD CT	G9
CHARLWOOD RD	G9
CHARMONT DR	G16
CHARNOCK WAY	K16
CHARRING DR	G14
CHARTEL CIR	G13
CHARTER CT	K15
CHARTER LN	I7
CHARTER HOUSE CIR	H9
CHARTER HOUSE RD	H9
CHARTER OAK CT	J6
CHARTER OAK RD	J6
CHARTWELL RD	H11
CHARWOOD DR	H15
CHARWOOD LN	L10
CHASAN HILL CT	M7
CHASE CT	F7
CHASE DR	M11
CHASEHUNT DR	M11
CHASEWOOD CT	G14
CHASON RD	L8,L9
CHATEAU CT	L7
CHATEAU DR	I14
CHATERELLE WAY	E16
CHATHAM AVE	J14
CHATHAM TRACE	E18
CHATSWORTH RD	H16
CHATTERIS RD	G9
CHATTOOGA PL	I9
CHAUCER DR	G18
CHAUCER RD	H11
CHAUNTICLEER RD	F16
CHAUTAUQUA CT	M11
CHAVIS ST	J12
CHEEK ST	F18
CHELMSFORD CT	E17
CHELMSFORD WAY	E17
CHELTENHAM LN	H16
CHELTON CT	G8
CHELVESTON DR	H11
CHERAW RD	K15
CHEROKEE BLVD	E18
CHEROKEE DR	I12
CHEROKEE LN	K12
CHEROKEE ST	I13
CHEROKEE TRL	I8,J8
CHEROKEE HILLS CT	I6,J6
CHEROKEE ISLE CT	I5,I6
CHEROKEE POND CT	I8,J8
CHEROKEE POND TRL	I8,J8
CHEROKEE SHORES DR	I5,I6
CHERRY LN	H4,J11,K12
CHERRY ST	J14
CHERRY BLOSSOM LN	G14
CHERRY GROVE DR	K9
CHERRY HALL DR	J8
CHERRY HILL DR	I14
CHERRY HILL LN	I5
CHERRY LAUREL DR	I15,L8,M8
CHERRY STONE DR	E17
CHERRYWOOD CIR	K10,L10
CHERRYWOOD DR	E18
CHERYL DR	I12
CHERYSE CT	F7
CHESAPEAKE CT	G16
CHESHAM CT	K16
CHESHIRE DR	H10
CHESHIRE RD	J8
CHESNEE DR	H14
CHESNEY LN	K15
CHESTER RD	D13
CHESTER ST	I13
CHESTERBROOK CT	F9
CHESTERFIELD DR	I12
CHESTERTON DR	J7
CHESTNUT ST	I14,L8
CHESTNUT OAK CT	J11
CHESTNUT OAK LN	J11
CHESTNUT WOODS CT	F10
CHESTNUT WOODS LN	F10
CHESTNUT WREN RD	E14
CHETHAN CIR	L9
CHEVAL ST	K15
CHEVIS ST	J14
CHICKADEE CT	K10
CHICKASAW CT	E17
CHICOPEE DR	I11
CHICORA ST	I15
CHICORANA RD	J12
CHILDS LN	K14
CHILDS ST	G9,K14
CHILHOWIE RD	K16
CHILLINGHAM CT	G9
CHILLINGHAM RD	G9
CHIMNEY HILL RD	K15
CHIMNEY SWIFT LN	I11
CHIMNEYRIDGE DR	G18
CHINA ST	J12
CHINA ROSE CT	F17
CHINABERRY DR	I14
CHINABERRY LN	K12
CHINQUAPIN CIR	G10
CHINQUAPIN CT	G10
CHINQUAPIN RD	G10,G11
CHIPMUNK LN	I11
CHIPPENHAM CIR	H10
CHIPPEWA DR	H11,I11
CHIPPING LN	G16
CHIPWOOD CT	G9
CHISHOLM PL	E17
CHISOLM CIR	J10
CHISOLM CT	J10
CHISOLM WAY	J10
CHISWICK CT	G9
CHOCTAW TRL	I12
CHOPIN CT	O12
CHOWNING PL	J5,J6
CHRIS CIR	J11
CHRIS DR	J11
CHRISTIAN CT	I4
CHRISTIAN ST	H14
CHRISTIE RD	K15
CHRISTIE ST	J8,K8
CHRISTOPHER ST	F5,K15
CHUKKER HILL CT	G18
CHURCH ST	G9,J13,L10,M10,M11,O11
CHURCH VIEW CT	M7
CHURCH VIEW LOOP	M6,M7
CHURCHDALE DR	K11
CHURCHILL CIR	I15
CHURCHILL CT	L6
CHURCHLAND DR	E16
CIERA CIR	L10
CIMARRON TRL	J11
CINDA LEIGH CT	J10
CINDA LEIGH DR	J10
CINDER HILL CT	G9,N10
CINDERELLA CT	F17
CINDY CT	H14
CINDY DR	H14,H15
CINNAMON HILLS CT	K8
CINNAMON HILLS LN	K8
CINNAMON LN	J10
CIRCLE DR	F7,H15,I15,K12
CIRCLE H WOODS RD	G2
CIRCLEVIEW DR	J8
CIRCLEVIEW RD	I12
CITADEL AVE	I15
CITIZENS DR	J8
CITY CLUB DR	J13
CITY VIEW DR	M12
CLA-RIK LN	K10
CLAEY CT	G16
CLAIBORNE CT	N9
CLAIRBORNE PL	F17
CLAIRTON CT	H12
CLAIRTON ST	H12
CLAMP RD	C15,C16
CLARE CT	E8
CLAREMONT DR	I15,J15
CLARENCE BALLENTINE RD	F8
CLARENDON ST	H13
CLARION RD	G10
CLARK ST	I13,J7,J13
CLARK RIDGE RD	F17
CLARKSON RD	M17,M18,M19,N19
CLARMONT CT	J9
CLAUDE BUNDRICK RD	C16,D16
CLAUDIA DR	H15
CLAUDIUS ST	J7,J8
CLAY CT	F6
CLAY RIDGE RD	F17
CLAYCUT RD	K8
CLAYSTONE DR	J9
CLAYTON ST	F18
CLAYTOR RD	L17,M17
CLEAR CREEK CT	I8
CLEAR SPRINGS TRL	K7
CLEAR WATER PT	G8
CLEARIDGE CT	E16
CLEARMEADOW DR	E17
CLEARSTREAM VALLEY RD	L7
CLEARVIEW CT	G8
CLEARVIEW DR	G8,J18,K18,K19
CLEARVIEW TER	G8
CLEARWATER CT	I3
CLEARWATER RD	G15
CLEARWELL CT	E16
CLEARWING LN	I12
CLEARWOOD CT	G8
CLEATON RD	H15
CLEE HILL CT	G9
CLEMENT RD	I12,I13
CLEMON AND BEN LN	Q10
CLEMSON AVE	I15
CLEMSON RD	F16,F17,F18,G18
CLEMSON FRONTAGE RD	G18
CLERMONT LAKES CT	M7
CLERMONT LAKES DR	M7
CLEVELAND ST	H13,O11
CLEYERA CT	E17
CLEYERA DR	M8
CLIF KINDER RD	K16
CLIFF ANDERSON RD	D10
CLIFFORD DR	H15
CLIFFSIDE CIR	K17
CLIFFSIDE DR	K17
CLIFTON ST	J15
CLINGING VINE DR	I11
CLINTON ST	F16
CLIPPER TRL	F5
CLIPPER WAY	E17
CLIVE ST	H14
CLOUDBURST CT	L11
CLOUSER DR	G10
CLOVER ST	H13
CLOVER BAY DR	G14
CLOVER CREST CT	E17
CLOVER VIEW RD	E7
CLOVERDALE DR	J16
CLOVIS PT	J8
CLOVIS POINTE WAY	K13
CLUB CT	G4
CLUB RD	H13
CLUB COLONY CIR	E16
CLUB COLONY PKWY	E16
CLUB COTTAGE DR	D16
CLUB HOUSE RD	G13
CLUB RIDGE CT	F19
CLUB RIDGE RD	F19
CLUBHOUSE DR	M11
CLUBSIDE CT	I5
CLUBSIDE DR	I5,J5
CLUSTERS CT	H10
CLUSTERS RD	H10
CLYBURN ST	H14
CLYDE CT	K9
CLYDESDALE CT	M11
COACH TRAIL CT	G17
COACH TRAIL LN	G17
COACHMAKER CIR	K15
COACHMAKER RD	K15
COACHMAN CT	J8
COACHMAN DR	J8
COACHMEN CT	E17
COAN CT	P11
COATESDALE CIR	K15
COATESDALE RD	K15
COBB HALL CT	H17
COBBLE STONE CT	G6
COBBLERS GLEN CT	K6
COBBLESTONE CT	E17
COBBLEVIEW DR	I7,I8,J7,J8
COBBLEVILLE CT	F10
COBDEN CT	J7
COBHAM RD	H9
COCKSPUR CIR	G9
COCKSPUR CT	G9
COCKSPUR RD	G9
COCO RD	H12
CODY ST	H14
COFIELD DR	I11
COG HILL DR	M8
COGBURN CT	E16
COGBURN RD	E15,E16
COGGINS DR	J19
COKER ST	I15
COKESBURY DR	H14
COKESDALE RD	H9
COLAND CT	F16
COLBY COLLIN LN	J17
COLCHESTER DR	F17
COLD BRANCH CT	F17
COLD BRANCH DR	F17
COLDRIDGE CT	M7
COLDSTREAM CT	H9
COLDSTREAM DR	G9,H8,H9
COLDWATER CT	G8
COLEBY CT	G10
COLEMAN ST	J14
COLEMAN RIDGE CT	E16
COLES RD	I13
COLEY RD	M16
COLIN KELLY DR	I14
COLITE DR	K10,K11
COLLEGE ST	G9,J13,J14
COLLEGE VIEW CT	G9
COLLETON CT	J7
COLLETON ST	H13,H14
COLLETT ST	J12
COLLINS CT	G8,G17
COLLINS DR	G8,H15
COLLUMWOOD CIR	K10
COLNBROOK RD	G9
COLONIAL DR	H13,H14,I13,L10,L11
COLONIAL BROOK DR	K16
COLONIAL COMMONS LN	K16
COLONIAL LIFE BLVD W	I12
COLONY DR	H14
COLONY E APARTMENT RD	H11
COLONY FOREST DR	I14
COLONY HILL RD	J8
COLONY HOUSE CT	G10
COLONY LAKES CT	K8
COLONY LAKES DR	K8
COLONY PARK CIR	F17
COLONY PARK DR	F17
COLONY PARK LN	M13
COLTSFOOT CT	I9
COLUMBIA AVE	G9,G10,I13,J8
COLUMBIA CIR	K11
COLUMBIA HWY	I1
COLUMBIA ST	K11
COLUMBIA AIRPORT EXPRESSWAY	K11
COLUMBIA CLUB DR E	D16
COLUMBIA CLUB DR W	D16,E16
COLUMBIA COLLEGE DR	H13,I13
COLUMBIA MALL BLVD	H15
COLUMBIA NORTHEAST DR	G16
COLUMBIANA CIR	G10,H10
COLUMBIANA DR	G9,G10,H10
COMANCHEE TRL	J12
COMBAHEE AVE	J14
COMMERCE BLVD	A14
COMMERCE DR	J14,K12
COMMERCE DR NE	H14
COMMERCIAL DR	H10
COMMONWEALTH BLVD	K17
COMMONWEALTH CT	L7
COMMUNITY DR	K8
COMMUNITY RD	C14,D14,D15,E15
COMPASS LN	I10,J10
CONCORD CT	F6
CONCORD DR	I14
CONCORD PLACE CT	F10
CONCORD PLACE RD	F10
CONCOURSE DR	F17
CONCRETE RD	K8
CONDALE LN	K19
CONDOR RT	K8,K9
CONESTOGA CIR	H16
CONEY ST	I14
CONFEDERATE AVE	I13
CONFEDERATE CT	L7
CONGAREE AVE	J14
CONGAREE DR	K12,L11
CONGAREE RD	K18,K19,L19
CONGAREE DOWNS LN	M10
CONGAREE MILL LN	J11
CONGAREE PARK DR	J13
CONGAREE POINTE DR	K15
CONGRESS RD	J21
CONIFER CIR	J10
CONIFER CT	E17
CONN ST	G13
CONNER RD	I8
CONNER PARK LN	K10
CONNERS ST	H14
CONNIE CT	J7
CONNIE DR	H11
CONNIE WRIGHT RD	F9
CONOVER RD	H10
CONQUEROR CT	K17
CONRAD CIR	H9
CONSTABLE LN	F17
CONSTELLATION TRL	M13
CONTINENTAL DR	J11
CONVENIENCE DR	K12
CONVERSATION DR	A15
CONVERSE ST	I15
CONVEYOR ST	H14
COOGLER RD	F9
COOK AVE	I13
COOK PT	I4
COOK RD	A14,B14,D10
COOKES BLUFF RD	E14
COOKSMOUNT RD	M13
COOL SPRINGS CT	L7
COOL SPRINGS RD	K7,L7
COOL STREAM RD	D11
COOL WATER CT	I2
COOLBREEZE DR	L11
COOLBROOK DR	L11
COOLSTREAM DR	H15
COOLWATER CT	E7
COOPER AVE	J14
COOPER CIR	C14,D14
COOPER CT	K10
COOPERS EDGE LN	D15
COOPERS HAWK CIR	E8
COOPERS NURSERY RD	F19
COOPERS POND DR	D15
COOPER SMITH	E17
COOPS CT	K9
COOTS WAY	E8
COPELAND RD	Q12
COPPER LN	I7
COPPER BLUFF RD	N6
COPPER QUEEN CT	N6
COPPER RIDGE RD	G8
COPPERFIELD CT	K15
COPPERFIELD DR	H15
COPPERHEAD RD	N7
COPPERHILL CT	F17
COPPERHILL LN	F17
COPPERWOOD CT	F17
CORA DR	G12,G13
CORAL CT	E16,K9
CORAL VINE LN	H16
CORALBEAN WAY	E16
CORBETT ST	L15
CORBY CT	E16
CORDAGE DR	F7
CORDATA CT	E16
CORDGRASS RD	F18
CORDOVA DR	G14
CORFE RD	H9
CORIANDER LN	L9
CORINE DR	M11
CORINTHIAN DR	F7
CORISON LOOP	E16
CORLEY CT	J11
CORLEY RD	C16
CORLEY ST	H9,J8
CORLEY FORD RD	G13
CORLEY MANOR CT	I9
CORLEY MILL CT	I8
CORLEY MILL RD	I8,I9,J10
CORLEY WOODS CT	J8
CORLEY WOODS DR	J8
CORNELIUS DR	H14
CORNERSTONE CIR	G9
CORNERSTONE CT	L7
CORNERSTONE LN	L7,L8
CORNERSTONE WAY	G9
CORNFLOWER DR	E16
CORNFLOWER LN	E16
CORNHILL RD	I11
CORNING RD	J14
CORNISH WAY	K9
CORNWALL RD	I14
CORONADO DR	I12
CORONADO RD	K9
CORONET DR	H15
CORPORATE BLVD	J11
CORPORATE LN	H15
CORPORATE PARK BLVD	H15
CORRAL LN	J11
CORT RD	H13
CORVINA CT	K6
COSENTINO CT	E16
COTESWORTH DR	E17
COTONEASTER DR	E17
COTSWOLD CT	G9
COTTAGE PATH	G10
COTTAGE RD	M12
COTTAGE GREEN LN	J8
COTTAGE LAKE WAY	K16
COTTAGE WOODS TRL	J7
COTTING CT	F10
COTTINGHAM CT	J6
COTTONPLACE LN	J13
COTTONTAIL CT N	E16
COTTONTAIL CT S	E16
COTTONWOOD LN	I11
COTTONWOOD WAY	E16
COULTER PINE CT	E17
COULTER PINE LN	E17,E18
COUNTRY RD	L9
COUNTRY CLUB CT	I15,K6
COUNTRY CLUB DR	I15
COUNTRY GIRL RD	E13
COUNTRY LAKE CT	I6
COUNTRY LAKE DR	I6
COUNTRY MEADOW LN	K9
COUNTRY MILL RD	G18
COUNTRY OAK RD	L8
COUNTRY PLACE CT	G9
COUNTRY PLACE LN	N18
COUNTRY SQUIRE DR	H10
COUNTRY TOWN DR	H9
COUNTRYSIDE DR	I9
COUNTS FERRY RD	I5
COUNTY LINE TRL	F19,F20
COURT AVE	J13
COURT OF LEONARDO	K10,L10
COURT OF MICHELANGELO	L10
COURT OF MOZART	K10,L10
COURT OF SAINT PAUL	L10
COURT OF SAINT PETERS	K10
COURT RIDGE ST	H13
COURTLAND DR	F17
COURTNEY DR	L11
COURTNEY RD	I15
COURTNEY OAK DR	K10
COURTSIDE DR	J10
COURTWOOD DR	H15
COURTYARD HOMES DR	K15
COURTYARD LN	H16
COUSINS LN	L11
COVAIR ST	H14
COVE CT	F8
COVE TRL	G4
COVE LAUNCH CT	G5
COVE VIEW CT	H7,H8
COVE VIEW DR	F8
COVE VIEW PT	H7,H8
COVENANT RD	I14,I15
COVENTRY CT	J8
COVENTRY DR	J8
COVENTRY LAKE DR	J8
COVESIDE DR	I7
COVEY CT	J18
COVEY LN	M8
COWDRAY PARK	G18
COWMAN LN	G12
COX ST	I14
COXSFIELD CT	F10
COXSWAIN RD	I7
COXTON MILL LN	M8
COY LN	J6
COYOTE CT	L12
COYOTE LN	D17
CRABTREE RD	I16
CRAFT ST	J12
CRAIG RD	I14
CRAIG ST	L10
CRAIGSEN LN	J12
CRAIGWOOD DR	D16
CRAMER DR	H14
CRANBERRY CT	J9
CRANBROOK CT	N12
CRANBROOK LN	G16
CRANE LN	I3
CRANE BRANCH CT	G8
CRANE BRANCH LN	F17
CRANE CHURCH RD	F13,G13
CRANE CREEK CT	G13
CRANE CREEK DR	G13
CRANE RIDGE RD	F16
CRANEWATER CT	G8
CRANEWATER DR	G8
CRANFORD CT	I8
CRANLEY CT	E16
CRANLEY RD	E16
CRAPE MYRTLE RD	I15
CRAPPS AVE	J12
CRAVEN ST	H13,H14
CRAVEN ARMS CT	G9
CRAWFISH LN	E9
CRAWFORD RD	G14,H14
CRAWLEY LN	E7
CRAYFORD RD	F9
CREATIVE DR	H11
CREECH RD	C15,D15
CREEK DR	H11,M11
CREEK RD	D6
CREEK BLUFF CT	D16
CREEK BOTTOM DR	K12
CREEK BRANCH CT	I9
CREEK BRANCH DR	I9
CREEK END CIR	I3
CREEK END RD	I3
CREEK KNOLL LN	G9
CREEK MANOR LN	I15
CREEK SIDE CT	J8
CREEK SIDE LN	J8
CREEK VISTA WAY	I15
CREEK WAY CT	K16
CREEK WAY LN	K16
CREEKFIELD CT	E16,F16
CREEKLEAF CT	G9
CREEKMOUNT CT	I11
CREEKSIDE LN	B13,B14
CREEKSIDE RD	L11
CREEKSIDE WAY	B14,H11
CREEKVIEW DR	G9
CREEKWATER CT	G8
CREEKWOOD DR	G15,H15
CREEKWOOD RD	F7
CREGAR CT	I6
CREIGHTON DR	L13
CREPE MYRTLE CIR	J10
CREPS ST	J8
CRESCENT LN	G9
CRESCENT ST	I15
CRESCENT COVE LN	E16
CRESCENT LAKE CT	E16
CRESCENT LAKE WAY	E16
CRESCENT PARK CT	D16
CRESCENT RIVER RD	M8
CRESSFELL CIR	G8
CRESSFELL RD	G8,G9
CREST DR	K11
CREST ST	H13
CREST HAVEN DR	E17
CREST LINE DR	M10
CRESTBROOK RD	G15
CRESTHILL DR	H15
CRESTLAND DR	H11
CRESTLITE DR	K15,L15
CRESTMONT RD	E17
CRESTMORE DR	J17
CRESTOAK LN	H11
CRESTON CT	J9
CRESTRIDGE CT	M7
CRESTRIDGE DR	L7,M7
CRESTVIEW AVE	H16
CRESTVIEW RD	G9
CRESTWATER CT	I11
CRESTWATER DR	E17
CRESTWOOD ARCH	L8
CRESTWOOD DR	J14
CRETON RD	H10
CREWS DR	I11
CRICKENTREE CT	D17
CRICKENTREE DR	D17
CRICKET CT	K12
CRICKET RDG	H11
CRICKET HILL CT	G17
CRICKET HILL RD	G17
CRICKET TREE LN	H11
CRICKHOLLOW CIR	J9
CRIMS BRANCH CT	E8
CRIMS CREEK WAY	E8
CRIMSON CT	E17,J9
CRIMSON LN	J9
CRIMSON MAPLE CT	D14
CRIMSON OAK DR	J6
CRIP HILL RD	L10
CROCKETT RD	G8
CROFTON WAY	H16
CROMER AVE	H13,I13
CROMER RD	I10,J9,J10
CROMWELL CT	F10
CROOKED RD	H4
CROOKED CREEK PL	E17,E18
CROOKED STICK CT	E16
CROOKED TRAIL CT	E9
CROP DUSTER RD	H3
CROSLAND LN	H15
CROSS RD	L8,L9,M8
CROSS ST	L9
CROSS CREEK RD	C14
CROSS HILL CIR	K7
CROSS HILL RD	J15,K7
CROSS RIDGE CT	C15

ROAD NAME INDEX

COLUMBIA URBAN AREA

CROSS RIDGE RD C15
CROSSBOW CT G10
CROSSBOW DR G10
CROSSBOW LAKES CT G10
CROSSBOW PL G10
CROSSBOW RD A14
CROSSBROOK RD H9
CROSSCREEK CT H9
CROSSCREEK DR H9
CROSSFIELD RD H15,H16,N10,N11
CROSSFOX CT F7
CROSSGATE CT E9
CROSSHILL RD L18
CROSSING CREEK RD L18,L19
CROSSTHORN RD F8
CROSSVINE CT E16
CROSSWINDS CT G4
CROUCH CIR I3
CROUCH CT I3
CROUCH COMMERCIAL CT F9
CROUT ST J8
CROWE CT I10
CROWN COLONY CT M8
CROWN POINT CT G10,L7
CROWN POINT RD J15,L7,L8
CROWNE POINTE DR I6
CROWSON RD J15
CRUMPTON CT L7
CRUSADER CT F18
CRYSTAL DR H15
CRYSTAL LN L10,M10
CRYSTAL PT F3
CRYSTAL CLEAR LN K19
CRYSTAL COVE CT F3
CRYSTAL CREEK CIR F3
CRYSTAL HARBOR CT F7
CRYSTAL LAKE CIR F4
CRYSTAL LAKE CT F4
CRYSTAL LAKE DR F3,F4
CRYSTAL MANOR DR F7
CRYSTAL VIEW CT F3,F7
CUCUMBERTREE CT G8
CUDDLES CT J6
CULBRETH LN K10
CULLASAJA CIR H16
CULLIVER RD K15
CULLUM ST K16
CULPEPPER CIR J16
CUMBERLAND DR I8,I13
CUMBRE CT M8
CUNNINGHAM RD H12,M7,N7
CUPOLA CT E16
CUPSTID ST K12
CURLEW AVE J17,K18
CURRANT LN H11
CURRIOMAN DR F7
CURRY ST I14
CURTIS ST I12
CURVEWOOD RD E17,F17
CUSHMAN DR H14
CUSTER ST I12
CUTLERS CT G11
CUTTER CT F5
CUTTERS COVE CT G8
CUYAHAGO CT L7
CYCLAMEN CT H9
CYPRESS ST J14,K12
CYPRESS COVE RD F16
CYPRESS LAKE LN K7
CYPRESS POND LN E18
CYPRESS RIDGE CIR E18
CYPRESS SPRINGS CT F7
CYPRESS WOODS CT I6

D

D AVE J12
D EPTING LN L12
DACUS LN L9
DAFFODIL LN D11
DAHLIA RD J14,K14
DAHLIA ST J8
DAHOON DR E17
DAIRY ST H14
DAISY LN K12
DAKOTA RD M10
DAKOTA ST G12,G13
DALE DR H13
DALE LN K12
DALE ST J12
DALE VALLEY RD G16
DALECREST CT J10
DALEWOOD DR K11
DALIN CT K8
DALLAS CIR H15
DALLAS DR F4
DALLAS POINT LN G5
DALLOZ RD I14
DALSTON RD E15
DALY ST I14,J14
DAMSON LN J15
DAN ENTZMINGER RD E13
DANA CT E17,K8,L8
DANBURY DR H14
DANBY CT H9
DANDELION CT I5
DANDRIDGE CT J15
DANFIELD DR I14
DANIEL DR I15
DANIEL RD L10
DANIEL SHARPE RD Q10,R10
DANNEL ST L9
DANROCK CT K17
DANTZLER DR J15,J16
DANWOOD AVE L8
DANWOOD DR J11
DAPHINE RD K16
DARALYNN DR M8,N8
DARBY ST G13
DARBY WAY J11
DARBY AMBROSE RD I10
DARCY CT G10
DARDEN ST K13
DARE CIR H15
DARGAN CT G8
DARGAN RD J12
DARI JUNE RD L8
DARIAN DR K8,L8
DARIUS CT K17
DARKWOOD CT J10
DARLEY CT F16
DARLINGTON ST I13
DARLINGTON OAK CT D17
DARNELL RD H10
DART ST I14
DARTMOORE LN H16
DARTMOUTH AVE H13
DATURA RD J15
DAULTON DR G16
DAVEGA DR I10,I11
DAVID DR F18,K7
DAVID LN K8,L8
DAVID RD F8
DAVID ST H14
DAVIDSON RD I6
DAVIDSON ST J15
DAVIES DR H15
DAVIS DR M11
DAVIS RD J19,M13
DAVIS JENKINS CT E17
DAVIS SMITH RD F15
DAVON ST L10
DAWN DR J11,K11
DAWN ISLAND CT G4
DAWN ISLAND TRL G4
DAWNING LN G16
DAWSON DR J10
DAWSON RD G16,H16
DAWSON POND CT D15
DAWSON POND DR D15
DAWSONS CREEK CT D15
DAWSONS CREEK RD D15
DAWSONS PARK CIR J6
DAWSONS PARK DR J6
DAWSONS PARK WAY J6
DAY DR Q12
DAYBREAK DR M12
DAYLILY CT I7
DAYLILY DR I7
DAYMARK DR G4
DAYS RD M18
DAYSPRING LN M12
DAYTON ST G14
DEACON CT E15
DEAL ST I14,J14
DEAN CT N9
DEAN CREST CT G9
DEAN HALL LN K15
DEANCREST DR G9
DEANNA CT K6
DEANS LN I15
DEARBORN RD I14
DEASE ST Q11
DEBORAH DR K16
DECATUR ST K12
DECKER BLVD H15,H16
DECKER PARK RD H15,H16
DECREE AVE J12
DEDRICK DR I10
DEE ST L10
DEE ANN ST L10
DEEP ALY I9,J10
DEEP COVE LN H3,H4
DEEPWOOD LN J18,K19
DEER TRL H9
DEER WALK E15
DEER CREEK DR D16,E16
DEER CROSSING RD F19
DEER CROSSING N11
DEER GLADE CT J8
DEER GLADE RUN J8
DEER HARBOUR CT E17
DEER HAVEN CT I11
DEER HILL DR F8
DEER HOUND TRL G17
DEER LAKE DR G18
DEER MEADOW LN L8
DEER PASS WAY E17
DEER RIDGE DR J19,J20
DEER RUN LN I8
DEER RUN RD E18,F18
DEER STREAM CT E16
DEER TRACT DR D7
DEER TRAIL CT F17
DEERCHASE LN J7
DEERFIELD DR I14,I15
DEERHURST CT K19
DEERPARK DR F19
DEERPARK RD F19
DEERPATH CT E17
DEERTRACK CT K8
DEERTRACK RUN K8
DEERTROT CT G17
DEERWATER RUN G4
DEERWOOD CROSSING DR F16
DEERWOOD FARM TRL C15
DEERWOOD RUN DR G17
DEERWOOD RUN TRL G17
DEERWOOD ST J14,J15
DELAINE WOODS DR F10
DELANE DR I14
DELANE ST L8
DELANO DR I14
DELAWARE ST J13
DELCHESTER DR F18
DELFT LN I11
DELIESSELINE RD J13
DELILAH ST H14
DELL DR L15
DELLA MAE CT E12
DELLWOOD DR I15,I16
DELMAR ST J12
DELOACH DR J16
DELREE CT J10
DELREE ST J10,J11,K10
DELSHIRE LN J10
DELTA DR K16
DELVERTON RD H13
DEMARET DR D16
DEMPSEY DR M7
DEN HAGUE CT G18
DENBECK RD G9
DENBERG RD L12
DENBY CIR E17,E18
DENHAM AVE J12
DENMAN LOOP E18
DENMARK ST J13
DENNIS CIR K9
DENNIS DR I14
DENNIS LN C14
DENNIS ORR LN L11
DENNY RD H12,H13
DENT DR H13
DENTELEY DR P10
DENTON DR H14
DEPOT ST J10,J13
DEPTFORD DR G9
DERBY CT J11
DERBY DR J11
DERBY LN B14,L18
DERBY DOWNS CT E18
DERBY RUN CT D16
DERBYSHIRE LN I10
DEROS LN G17
DERRICK DR F7
DERRICK LN B14
DERRICK ST J7,J12
DERRICK POND RD E7
DESPORT SITES RD D7
DESTIN RD G8
DETREVILLE AVE I14
DEUCE CT F6
DEVEAUX CT M13
DEVEREAUX RD J14,J15
DEVILS BACKBONE RD I2
DEVIN DR J5,J6
DEVINE ST J13,J14,J15
DEVINROCK CT J11
DEVOE DR H15
DEVON RD K15
DEVONPORT DR E9,F9
DEVONSHIRE DR I14
DEVONSHIRE LN G8
DEVONWOOD CT H9
DEVY CT G10
DEW AVE J11,J12
DEW DROP LN J11
DEWEESES CT I6
DIAL ST I14
DIAL CREEK RD F18
DIAMOND LN I12
DIANA RD I3
DIANE DR H12
DIBBLE LN G17
DICK CORLEY RD L7
DICKENS CRST E17
DICKERT DR J10
DICKSON HILL CIR K11
DICKSON ST H14
DIESEL DR F15
DILL CT I14
DILLON ST I14
DINKINS THOMPSON LN K19
DINTON CT H9
DINTON RD H9
DINWOOD CIR I14
DION ST M13
DISCOVERY CIR C14
DISHER DR H2
DISK DR A15
DIVINCI RD L10
DIXIANA DR M12
DIXIANA RD L12,L13
DIXIE AVE H13
DIXON DR H14,H15
DIXON RD N13
DOBY DR H14
DOC FULMER RD G2
DOCK ST I7
DOCKSIDE CIR G4
DOCTOR CIR I13
DOCTOR DR L19
DODGE ST I14
DOE DR D7,J19
DOE TRL H9
DOGWOOD CIR L10
DOGWOOD CT G16,K12
DOGWOOD LN D7,G16,I5,J11,K12,L10
DOGWOOD PT I2
DOGWOOD RD L11,M11
DOGWOOD ST J14,K12
DOGWOOD TRL J9
DOGWOOD COTTAGE CT D16
DOGWOOD PLACE CT J9
DOILY RD J10
DOLAND CT F9
DOLLAR DR B16
DOLLY ST F16
DOLPHIN CT L11
DOMINION DR K17
DOMINION HILLS TRL K17
DONALD DR N7
DONALD ST F14
DONAU DR E17
DONAVAN DR H11
DONCASTER CT G9
DONCASTER DR G9
DONEGAL CT F17
DONERAIL CT F10
DONNA DR H12
DONZI CT G15
DOOLEY RD J9,K9
DORA RD L10
DORAL CT F17
DORCHESTER CT I8
DORCHESTER DR I8
DORCHESTER ST H12
DORETHA LN M18
DORICHLEE LN F16
DORIS DR H11
DORRAH ST H14
DORSET DR H10
DORY CT E17
DOT CT H4
DOTHAN RD H11
DOUBLE BRANCH CT J12
DOUBLE BRANCH RD J12
DOUBLE EAGLE CIR M8
DOUGLAS FIR LN E17
DOUGLAS ST I13,I14
DOULTON WAY H8
DOVE DR K8
DOVE LN A14,I11
DOVE CHASE TRL J7
DOVE COTE LN J8
DOVE NEST CT K10
DOVE PARK CIR F17
DOVE PARK RD F17
DOVE RIDGE CT F17
DOVE RIDGE RD F17
DOVE TAIL RD J17
DOVE TRACE CT K10
DOVE TRACE DR K9,K10
DOVE WOOD CT D17
DOVECREEK E17
DOVEFIELD LN K8
DOVER CT I7
DOVER DR A16,B16
DOVER ST J13
DOVERSIDE DR G9
DOWD DR O12
DOWGATE HILL F17
DOWNES GROVE CT J17
DOWNES GROVE RD J17,K17
DOWNING CIR I4
DOWNING CT I4
DOWNING ST J15
DOWNING WAY I4
DOWNS DR J17
DOWNS TRL N11
DOZIER LN F14
DRAFTS LN I3
DRAFTS WOOD RD I10
DRAGONFLY DR J5
DRAKE ST J15
DRAKE TRACE I6
DRAKE HILL DR I6
DRAKEWOOD DR G9
DRAWBRIDGE RD E18
DRAYDEN CT M7
DRAYTON CT G2
DRAYTON ST I13
DREHER CT J8
DREHER DR L10
DREHER RD J11,J12
DREHER ST J8,J14
DREHER ISLAND RD F2,F3
DREHER SHOALS RD F8,G8
DRESDEN CT J10
DRESDEN DR F15
DREXEL ST I14
DREXEL LAKE DR H16
DREYFUS RD J13
DRIFTERS CT I9
DRIFTING DR A15
DRIFTSTONE DR G18
DRIFTWOOD DR F7,H12,I5
DRIFTWOOD POINT RD I2,I3
DRURY LN H10
DRY BRANCH CT J9
DRYDEN CT J11
DRYDEN LN G8
DUAL DR H14
DUART LN H11
DUBARD ST I14
DUBARD BOYLE RD F13
DUBBS AVE J11
DUBLIN CT N11
DUBLIN RD J15,K15
DUBOSE DR I14,I15
DUCHESS TRL J10
DUCK PT D17
DUCK POINT LN F4
DUCK POND RD G17,P11
DUDLEY RD J11
DUE WEST CT I6
DUE WEST DR I6
DUFFIE CT E17
DUFFIE DR J7
DUGAN CT I10
DUKE AVE H13,I13
DUKE ST J12
DUKES HILL RD F15,F16
DULANEY BND D17
DULANEY CT D17
DULANEY PL D17
DUMBARTON RD H10
DUMONT ST K14
DUN ROMAIN CT D17
DUNAWAY CT H10
DUNBAR RD K12,L10,L11,M10
DUNBARTON DR G16
DUNCAN CT K12
DUNCAN ST J14,J15
DUNDEE LN I13
DUNES PT D16
DUNGANNON DR I7
DUNLEITH CT F10
DUNLEITH WAY F10
DUNMORE CT H11
DUNN LN L9
DUNN ST H14
DUNNAGON ST H11
DUNNOCK CT E17
DUNOON CT E17
DUNSTON RD K15
DUNVEGAN DR J16
DUNWOODY PL E15
DUPONT DR H16
DUPRE CT F9
DUPRE MILL CT J7
DUPRE MILL RD J7
DURANGO AVE F15,G15
DURANGO CIR F15
DURANT ST G13
DURDEN PARK ROW E15
DURHAM CREEK CT F16
DURHAM DR K11,K12
DUSTIN CT J8,K8
DUSTY CT K8,K9
DUSTY LN M11
DUSTY RD E13
DUTCH CIR F10
DUTCH CT M7
DUTCH DR F10
DUTCH FORK RD E7,F6,F7,F8
DUTCH OAKS DR E8
DUTCH POINT RD F4,F5
DUTCH SQUARE BLVD I11,I12
DUTCH VILLAGE DR F10
DUTCHBRANCH RD I11
DUTCHFORK BRANCH CT E8
DUTCHFORK CREEK TRL E8
DUTCHMAN BLVD G10
DUTCHMAN SHORES CIR F4,F5
DUTCHMANS BRANCH CT E8
DUTCHMANS CREEK TRL E8
DUVAL ST J13,K13
DUVALL CT J6
DVETTE DR O10
DYERS HALL CIR G8
DYERS HALL CT G8
DYERS HALL RD G8,G9

E

E 1ST ST Q11,Q12
E 2ND ST Q11
E 3RD ST Q11
E 4TH ST Q11
E 5TH ST Q11
E BERRY RD L11
E BOUNDARY RD H16
E BOWMORE DR E14
E BROADWAY ST J13
E BUCHANAN DR I15
E BUTLER ST J8
E CAMPANELLA DR H14
E CANTERBURY CT D16
E CHAPEL DR J15
E CHATEAU DR M10
E CHURCH ST A15
E CIRCLE DR I5
E CRAFT ST Q11
E CREEK CT E8
E DEAN RD G8
E DRAKE RD I4
E EXCHANGE BLVD J15,K15
E EXCHANGE PL K15
E HAMPTON WAY E17
E HOSPITAL DR I11,J11
E IDLEWOOD CIR K10
E ISLAND RUN G4,G5
E JONES ST A15
E KILLIAN RD F16
E KILLIAN STATION CT F16
E LADY ST Q11
E LAKE CT K16
E LAKE TRL K16
E MAIN ST J8
E MEADOW CT I11
E MEDICAL LN I11,J11
E MULLER AVE H13
E NOTTINGHAM RD H10
E OAK ST Q11,Q12
E PEACH RD A14,A15,B13,B14
E POINT DR I2
E Q SHULL LN J10
E SAINT PAUL ST Q11
E SELWOOD CT G8
E SELWOOD LN G8
E SLATON CT G10
E SPARROWOOD RUN J8
E SPRINGS RD F17
E STEELE RD L10,L11
E SUGARBERRY CT D14
E WAVERLY PLACE CT E17
E WESSEX WAY D16
E WINDWOOD PL I14
EAGLE RD K18
EAGLE FEATHER LOOP I16
EAGLE NEST TRL I11
EAGLE PARK DR I16
EAGLE POINTE DR E17,F5
EAGLE RIDGE N11,O11
EAGLE RIDGE CT N11
EAGLES REST DR F7
EAGLES RIDGE CT D15
EAGLES RIDGE DR D15
EAGLEVIEW DR L9
EARGLE DR L10
EARHEART RD D10,D11
EARL CT J12
EARLEWOOD DR I13
EARLINE DR M10
EARLINE RD E18
EARLS WAY L11
EARTH RD F18
EASCOTT PL E17
EASON CT K16
EAST DR F7
EAST PASSAGE G8
EAST BEND CT F17
EAST SIDE DR J7,J8
EASTBOURNE CT F16
EASTBRANCH CT F17
EASTBRANCH RD F17
EASTBROOK RD H15
EASTER ST H14
EASTER PINE CT E18
EASTFAIR DR K16
EASTFERN CT G10
EASTGROVE CT G10
EASTLAWN DR H11,I11
EASTMAN ST H14
EASTMARCH DR J9
EASTMINSTER DR I14
EASTMONT DR K16
EASTOVER ST G13
EASTPINE CT G10
EASTPINE PL G10
EASTRIDGE CT G4
EASTSHORE DR I4
EASTSHORE RD H15,I15
EASTVIEW DR G9
EASTWAY DR K14,L15
EASTWOOD DR I15
EASTWOODS CT O12
EASY ST J10,J14
EASY GOER CT F18
EATON ST J14
EAU CLAIRE DR F6,G6
EAU CLAIRE ST H13
EBONY LN K10
ECHO CT M7
ECHO VALLEY L10
ECHO SPRINGS CT G17
ED RICHARDSON RD E9
EDDINE DR K11
EDDY ST H14
EDEN ST J14,K14
EDENHALL DR E18
EDENS POINT RD H7
EDGE ST K6
EDGECLIFF E17
EDGECLIFF WAY E17
EDGEFIELD ST I13
EDGEHILL RD I15
EDGEMORE RD H16
EDGEROW CT E15,E16
EDGERTON CT J14
EDGERTON LN I4
EDGEWATER CT G2
EDGEWATER DR G2,G15
EDGEWATER LN I6
EDGEWOOD AVE I14
EDGEWOOD CT G4
EDGEWOOD DR G4
EDINBURGH RD I14
EDINBURGH WAY I7
EDINFIELD CT N12
EDISON ST I14
EDISTO AVE J14
EDMOND DR J14,J15,K15
EDMONDS FARM RD L18,M18
EDMUND HWY K11,L11,M9,M10,N9
EDMUND RD E15
EDWARD CT J14
EDWARD AMICK RD D8
EDWARD VIEW RD F13
EDYTHS WAY F6
EFIRD ST J8
EGREMONT CT E16
EGRET CT F13,I8

ROAD NAME INDEX

COLUMBIA URBAN AREA

EGRET POND CT I11
EHRLICH ST K14
EICHELBERGER RD G9
EILEEN ST K16
EISENHOWER DR H13
EJW RD D17
EL HUNTER RD F15
ELBERTA DR J9,K9
ELBERTA ST H11
ELBOW CIR A16
ELCAN ST H14,I14
ELCOCK CIR F9
ELDERBERRY CT K7
ELDERBERRY LN E15,E16
ELDERS POND CIR E17
ELDERS POND CT E17
ELDERS POND DR E16,E17
ELDORADO CT G14
ELEAZER RD E8,E9
ELETA DR K7
ELISE DR H12
ELISE GRANT RD H22
ELITE ST H14
ELIZABETH AVE J14
ELIZABETH COFIELD LN K18
ELIZABETH DARBY LN J14
ELIZABETH HAGLER BLVD C15
ELIZABETH LN I10
ELIZABETH ST K13
ELJ CT M17
ELK HILL RD H13
ELKHORN CT I8
ELKHORN LN E17
ELLAFAIR LN E15
ELLEN FALLAW RD P11
ELLERBE ST H14,I14
ELLERY CT G18
ELLETT RD F7
ELLIOT AVE H13
ELLIOTT RICHARDSON RD F9
ELLIPTICA DR E16
ELLIS AVE J7
ELLIS DR K12
ELLIS ST G9,G13
ELLIS DERRICK LN E7
ELLISON RD J15
ELLISOR ST H9
ELM AVE J14
ELM CT J7,J8
ELM ST J7,J8,K12
ELM ABODE TER I12
ELM CREEK CT F5
ELM CREEK DR F5
ELM CREEK LN Q11
ELM SPRING CT F7
ELMER RD J6
ELMGREN ST I12
ELMHAVEN RD I14
ELMHURST RD I13
ELMIRA ST I14,K10
ELMON ST H13
ELMONT DR G14
ELMONTE CIR K9
ELMORE ST I13
ELMTREE RD J16
ELMWOOD AVE I13,I14
ELNORA DR L10
ELON CT J19
ELROD AVE L10
ELSIE CT M11
ELSING GREEN DR I15
ELSTOW RD G9
ELTON CT E16
ELTON MEETZE LN G8
ELTON WALKER LN C15
ELTON WALKER RD C15
ELVINGTON LN K8
ELWYN LN I12
ELY ST G13
EMANUEL DR J11
EMANUEL CHURCH RD K9,K10,L10
EMANUEL CREEK DR K9,K10
EMANUEL GRIFFIN LN E13
EMBREE LN I3
EMERALD LN M12
EMERALD FARM RD M6
EMERALD LAKE RD J17,K17
EMERALD OAK DR J9
EMERALD OAKS WAY F8
EMERALD SHORES CIR G4
EMERALD VALLEY RD H12
EMILY LN G17
EMMA DR L8
EMMA RD D14
EMORY CT H9
EMORY LN H9,H10
EMORY RD J19
EMPRESS RD K11
EMSWORTH DR K17
ENDICOT ST J9
ENFIELD DR H10
ENGLISH AVE H14,I14
ENGLISH DR I10,J10
ENGLISH IVY LN F9
ENGLISH LEGEND DR F8
ENGRID CT F17
ENLOW CT F16
ENNISMORE COMMON LN F17
ENOREE AVE J14
ENSOR AVE H13,I13
ENTERPRISE CT F17
ENTERPRISE PKWY K10
ENTZMINGER PATH E13
ENTZMINGER RD D15
EPHRATA DR I11
EPIC DR K10
EPSILON CIR H16
EPTING ST J12
EPTINGS CAMP CIR F5
EPTINGS CAMP RD F5
EQUUS TRACE DR B15
ERICA CT I5
ERIE ST I13
ERIN CT J7
ERIN WAY E16
ERMINE RD J10,K10,K11
ERNIE CT F10
ERSKINE ST I15
ERVIN PRICE RD I3
ERVIN ST I14,J12
ESPLANADE LN E15,E16
ESSEX DR K11
ESSEX RD I14
ESTANCIA CT M7
ESTATE LN J7
ESTES RD L10
ESTES SWAMP RD L15,M15
ESTHER CIR E15
ETHEL ST H14
ETHELS AVE G13
ETIWAN AVE J14
EUBANKS ST H14,I14
EUCLID AVE H13
EUGENE CT K9
EUGENE ST J16
EUGENE NEESE LN R11,R12
EUNICE AVE H13
EUREKA ST J14,J15
EVANS ST J13,O11,O12
EVANSBROOK CT F16
EVE DR H11
EVE RD H2
EVELYN CT H11
EVELYN DR H11
EVELYN ST H4,K12
EVERETT ST F16
EVERGREEN AVE J12
EVERGREEN DR G10,H14
EVERGREEN LN K12
EVERTON DR E7
EVERWOOD LN I4
EVIAN PL I15
EXCALIBER CT N11
EXCLUSIVE DR K11
EXECUTIVE CENTER DR I11
EXECUTIVE POINT BLVD I11
EXETER LN H16
EXMOOR RD I14
EXPLORER DR F7
EXPRESS CT O11
EXPRESS DR J14
EXTON SHORE DR J17
EXUM DR J12
EZRA JUMPER RD Q12
EZZELL CT I6

F

F AVE J12
FABRISTER LN J7
FAIR ST H13
FAIR HILLS LOOP K16
FAIR OAKS DR G14
FAIR PLAY WAY F18
FAIR RIDGE LN C15
FAIR RIDGE RD C15
FAIRBRANCH CT G10
FAIRCREST WAY E17
FAIRFIELD PARK RD G13
FAIRFIELD RD F13,G13,H13
FAIRFORD RD E15
FAIRFOREST CT G10
FAIRFOREST RD G10
FAIRGLEN LN G15
FAIRHAVEN DR I11
FAIRLAKE CT F10
FAIRLAMB AVE H16
FAIRLANE DR I11
FAIRLAWN CIR K12
FAIRLAWN CT F14
FAIRLEAF CT G10
FAIRLINE CT F7
FAIRMONT RD J16,K16
FAIRMOUNT CT I7
FAIRVIEW DR I14,J14
FAIRWAY LN D16,E16,I11
FAIRWAY POND CT G4
FAIRWAY POND DR G4
FAIRWAY RIDGE DR G4
FAIRWIND DR F7
FAIRWOLD ST H14
FAIRWOOD DR J16,K16
FAISON DR G14,G15
FAITH CHURCH RD Q11
FALBROOK CT E9
FALCON DR B13,I15
FALCON LN N14
FALLAW RD O10,P10,P11
FALLEN LEAF CT E16
FALLEN LEAF DR E16
FALLEN OAK DR E18
FALLEN TIMBER TRL E14
FALLING SPRINGS RD I13
FALLS MILL LN E16
FALLS RIDGE LN D17
FALLSBURY RD G9
FALLSTAFF CT E16
FALLSTAFF RD E16
FALMOUTH RISE RD F17
FAMILY CIR E13
FANNING ST I15
FARAWAY DR H16
FARM CHASE CT M6
FARM CHASE DR M6
FARM GATE LN D6
FARMDALE DR L8
FARMERS MARKET DR L12,L13
FARMHOUSE CT J8
FARMHOUSE LOOP J8
FARMING CREEK RD F8,F9,G8
FARMING CREEK WAY I6
FARMINGTON CT I7
FARMINGTON RD G16
FARMVIEW ST H14
FARNSWORTH DR K17
FARRIER CT E17
FARRINGDON CT J10
FARRINGTON WAY H11,H12
FARROW RD D15,E15,F15,F16,G15,H14,H15,I13
FARROW POINTE LN F15
FARROWOOD DR F16
FASHION DR F17
FASKIN LN J7
FAULKLAND RD H11
FAUNAS RD F13
FAUST ST H15
FAVERSHAM CT E17
FAVERSHAM LN E17
FAVERSHAM CRESCENT E17
FAVORITE CT J11
FAWN CT I8
FAWN DR D7,J19
FAWNHILL CT E17
FAWNWOOD CT G14
FAYE AVE H14
FEATHER RUN CT D15,I11
FEATHER RUN TRL I11
FEATHERFOIL CT F6
FEDER PL M8
FELICIA LN K9
FELTON ST I14
FENDOCK WAY M8
FENLAW CT G10
FENNEL CT I10
FENRIR DR F18,G18
FENWICK CT F16,I8
FENWOOD CT D16
FERGON RD J9
FERGUSON ST J13
FERN AVE I13
FERN CREEK CT I5
FERN HALL DR L8
FERNANDINA CT G10,H10
FERNANDINA RD G10,H10,H11
FERNCLIFFE RD E18
FERNDALE RD K11
FERNLEAF RD H15
FERNTREE CT H10
FERNVIEW DR E17
FERNWOOD CIR K12
FERNWOOD RD I15
FERREL LN G7,H7
FERRELL DR H14
FERRY DR J6
FERTILIZER RD I12
FETTERBUSH CT F19
FETTERBUSH RD F19
FIDDLER BRANCH CT I4
FIDDLER BRANCH RD I4
FIDDLERS LN O11
FIELD MOUNT RD L18,L19
FIELD PINE AVE K17
FIELDCREST CT I7,J7
FIELDRUSH CT E17
FIELDS LN L8
FIELDSTONE RD G5
FIELDWOOD DR H16
FIFESHIRE CT H9
FIFESHIRE DR H9
FILLMORE ST H14
FILSON BLUFF DR F10
FINCASTLE AVE L16
FINCH WOOD DR E17
FINLAY AVE J12
FINLEY RD B13,G15
FINLEY ST J13
FINN CT G16
FINNEGAN LN J11
FINSBURY CT G9
FINSBURY PL G9
FINSBURY RD G9
FINWOOD CT H9
FIRBOUGH CT M7
FIRE THORN LN F17
FIRE TOWER RD J6
FIREBRANCH ST H9
FIREBRICK LN G18
FIREBRIDGE RD F16,G16
FIRELANE RD H15
FIRESIDE DR E7,G9,G10
FIRESTONE CT F17
FIRETHORN CT J9
FIRETOWER EXT D15
FIRETOWER RD F9,F10,G9
FIRST AVE K14,K15
FIRST ST S K15
FIRST CREEK RD M11,N11
FISH HATCHERY LN L12
FISH HATCHERY RD L11,L12,M11,N10,N11,O9,O10
FISH HOOK CT I3
FISHER AVE J16
FISHERS MILL DR I15
FISHERS SHORE RD F17
FISHERS WOOD CT F17
FISHERS WOOD DR F17
FISHHOOK CT E16
FISHING PT F19
FISKE ST H14
FITTS DR M10,M11
FITZGIBBON DR J16
FLAGBURY RD G9
FLAGSTONE CT J6
FLAGSTONE WAY J6
FLAMINGO DR G13,K15,L15
FLAMINGO RD G9,H9
FLAT CHIMNEY LOOP K15
FLAT CREEK DR E15
FLEETWOOD DR J15,K8
FLEMING ST I15
FLETCHER LN F8
FLICKER LN F4
FLINCHUM CT K9
FLINCHUM PL K9
FLINT ST H10
FLINT HILL RD F10
FLINT ROCK LN C13
FLINTGATE CT H9
FLINTLAKE DR G16
FLINTWOOD CT E17
FLIPPER LN H4,I4
FLODDEN CT G9
FLORA CIR F16
FLORA DR F16,G16,J9
FLORA ST J13
FLORA WAY G16
FLORA SPRINGS CIR F16
FLORA SPRINGS DR F16
FLORAN ST H14
FLORAWOOD DR I14,I15
FLORENCE ST I13
FLORENTINE RD K10,L10
FLORIDA AVE K11
FLORIDA ST J13
FLOWER RD H4,I4
FLOWERWOOD CT J18
FLOWERWOOD DR J18
FLOYD DR H14
FLOYD ST M11
FLOYD SLICE CT G5
FLUTTER DR I9,I10
FLUTTERBY CT E14,E15
FLY CAST CT H10
FLYCATCHER LN E16
FLYER CT M8
FLYNN LN E18
FM YOUNG AVE I14
FOLK RD E14,F14
FOLKSTONE CT G16
FOLKSTONE RD G16
FOLLY CT K16
FOLLY LN K16
FONTA VISTA DR H14
FONTAINE CENTER DR H14
FONTAINE PL H14
FONTAINE RD H14,H15
FONTANA DR J16,J17
FONTANNA AVE I12,J12
FONTHILL CT E18
FONTHILL DR E17
FORBES RD D13
FORBIDDEN LN I6
FORDS CT E16
FORE AVE F17,F18,G18
FORECASTLE CT I6
FOREMAN ST J13,K13
FOREMOST DR L7
FOREST CT G9
FOREST DR I14,I15,I16,J8,M11,N11
FOREST LN J10
FOREST ST J12
FOREST BICKLEY RD F6
FOREST DUNES LN D15
FOREST EDGE RD G10
FOREST FERN CT G10
FOREST FERN RD G10
FOREST GLEN CIR E12
FOREST GREEN DR K9,K15,L9
FOREST GROVE CIR H10
FOREST GROVE LN H10
FOREST HILLS CT I14
FOREST LAKE PL I15
FOREST PARK RD K15
FOREST RIDGE LN I15
FOREST TRACE CT I15
FOREST TRACE DR H15,I15
FOREST TRACE WAY H15
FOREST TRAIL CT G10
FOREST WALK CT G10
FORESTBROOK CT O10
FORESTBROOK LN O10
FORESTGATE CT G10
FORESTGROVE CT G10
FORESTLAND CT G10
FORESTVIEW CIR G10
FORESTVIEW CT G10
FORESTWOOD DR G16,I3
FORGE FARM CT G9
FORK AVE G9
FORK RD E15
FORK BRANCH CT E8
FORMBY DR F17,G17
FORMOSA DR H15
FORREST RD K12
FORREST SHEALY CT F6
FORREST SHEALY RD F6,F7
FORRISTER ST F16
FORT ST J8
FORT CONGAREE TRL L13
FORT JACKSON BLVD J15
FORTINO WAY K6
FORTRESS DR E7,F7
FORTY LOVE PT F6
FORUM DR F17
FOSTER ST H14
FOSTER BROTHERS DR L12
FOUNDERS RD N7
FOUNDERS LAKE CT E17
FOUNDERS RIDGE CT E17
FOUNDERS RIDGE RD E17
FOUNTAIN CT J12
FOUNTAIN HEAD CT K10
FOUNTAIN LAKE CT K15,K16
FOUNTAIN LAKE PL K15,K16
FOUNTAIN LAKE RD K16
FOUNTAIN LAKE WAY K15,K16
FOUR ACRE DR L10
FOUR FOXES LN D6,D7
FOURTEEN MILE LN I9
FOWLER ST F16
FOX CHASE J8
FOX ST J8
FOX CHAPEL DR F10
FOX CHASE RD G17
FOX COVE CT E17
FOX CROSSING RD K9,K10
FOX GLOVE LN I11
FOX GROVE CIR E17
FOX HAVEN DR E17
FOX HILL DR D16
FOX HOLLOW CIR K9
FOX KNOLLS CT E17
FOX LAKE CT K10
FOX LAKE DR K9,K10
FOX MANOR CT E17
FOX MEADOW LN K18,L19
FOX PATH CT K9
FOX RUN DR K19
FOX RUN LN H10
FOX SQUIRREL CIR K17
FOX TRAIL DR H16
FOX TRAIL LN M7
FOX TROT DR E17
FOX VIEW RD E15
FOX WIND WAY E17
FOXBOROUGH BLVD M8
FOXCROFT RD H16
FOXDEN RD I4
FOXFIELD LN D16
FOXFIRE DR H10
FOXGLEN CIR J7
FOXGLEN RD I7,J7
FOXGLOVE CIR G10
FOXGLOVE CT G10
FOXGLOVE LN G10
FOXHALL CT M8
FOXHALL DR M8
FOXHALL RD I14,I15
FOXHILL CT F17,K9
FOXHILL PL K9
FOXHOUND CIR R10
FOXHOUND CT H16
FOXHUNT RD G16
FOXPORT DR F6,F7
FOXRIDGE RUN J8
FOXSTONE DR F7
FOXWOOD CT K10
FOXWOOD DR R10
FOXWOOD KNL D16
FOXWORTH DR J9
FRADAN LN F10
FRAMPTON CT F10
FRAN DR H14
FRANCES ST J15
FRANDALL AVE H15
FRANK ST H2,K9,L9
FRANK ANDERSON CIR G15
FRANK DALE RD C15
FRANK HAMPTON RD J18
FRANK SHEALY RD H2,H3,J2
FRANKLIN ST I13,K11
FRASIER ST K14
FRASIER BAY CT E16
FRASIER BAY RD E16
FRASIER FIR LN E17
FRATERNITY CIR J13
FRED RAST RD Q12,R11,R12
FREDRICKSBURG WAY H10,H11
FREE STONE LN J9
FREEDOM DR K8
FREEMAN DR N10
FREESTONE DR G10
FREIDA RD L7
FREMONT RD L16
FRESH SPRING WAY J6
FRESHLEY CT H9
FRESHLY MILL RD D7,D8,E7,E8
FRESHLY SHOALS RD D8
FRESHWATER DR F16
FREYA CT G18
FREYS CT J10
FREYS LN J10
FRIAR ST E18
FRIARS CT I10
FRIARS PL H16
FRIARSGATE BLVD G9
FRIARSGATE CT G9
FRICK CT F5
FRICK DR F5
FRICK RD C12,D12
FRIEDEN ST L11
FRIENDLY LN H11
FRIENDLY WOODS RD E12,E13
FRIENDSHIP DR F7
FRINK ST J13,K12
FRONT ST I3
FRONTAGE RD I11,N13
FRONTIER RD E13,K12
FROST AVE H12
FROST MILL RD G12
FROSTWOOD CT H9
FROSTWOOD DR H9
FRYE RD H14,I10
FRYE BRANCH RD I10
FRYSTON LN D16
FUCHSIA CT F16
FULLER AVE H13
FULMER CT E14
FULMER RD D14,E14
FULMER BOTTOM RD D8
FULTON ST J14
FURMAN AVE I15
FURMAN DR H4
FURWOOD CIR G13

G

GABLE RD J9
GABLES WAY E18
GABRIEL RD J12
GABRIEL ST H14
GADSDEN ST I13,J13
GADWELL CT D15
GAELENS LN F8
GAFFNEY ST J12
GAILLARD ST G10
GAITWOOD CT F10
GALA DR J17
GALBRA ST J17
GALE DR I11
GALE RIVER RD G16
GALES RIVER RD G9
GALLANTRY CT F10
GALLANTRY DR F10
GALLATIN CIR F10
GALLATIN CT F10
GALLERY CLIFF DR F5
GALLIVAN DR F17
GALWAY LN J15,K15
GAMBRELL ST J12
GAMECOCK DR E13
GAMECOCK RD J10
GAMEWELL DR I15
GANDER CT I9
GANDY CT J10
GANTT ST J8,K12
GARAGE RD M10
GARDA CLOSE F3
GARDEN AVE J12
GARDEN DR H14
GARDEN LN M11
GARDEN PATH I11
GARDEN PLZ I14
GARDEN ARBOR CT J7
GARDEN ARBOR DR J7
GARDEN ARBOR LN J7
GARDEN BROOKE DR G8
GARDEN FOREST RD K15
GARDEN GATE LN F9
GARDEN GATE WAY J5
GARDEN GROVE CIR H4
GARDEN POND DR K8,L8
GARDEN SPRINGS RD J15,J16
GARDEN TRAIL LN J9
GARDEN VALLEY LN I10
GARDEN VIEW DR I12
GARDENDALE CT H10
GARDENDALE DR H10,H11,I10
GARDENHILL DR E17
GARDENIA DR G16
GARDENIA ST J14
GARDENWALK DR K10
GARDENWOOD CT K17
GARDNER DR K12
GARDNERS CT M12
GARDNERS TERRACE RD L12,M12
GARLAND ST J13
GARMONY CIR H10
GARMONY RD H10
GARNER LN H12,I12
GARNER SPRINGS CT J15
GARNERS FERRY RD J15,K15,K16,K17,K18,K19
GARRIS MCCABE LN B15
GARVEY CIR G14
GARY ST H14
GAS LAMP DR J11
GASLIGHT LN G8
GASQUE CT I7
GASTON CT O12
GASTON ST O12
GASTON FORK CT O11
GASTON FORK DR O11
GASTON GARDENS O11,O12
GASTON SPRING CT O11
GATE POST LN G17

ROAD NAME INDEX

COLUMBIA URBAN AREA

GATES CIR J8
GATES DR J8
GATES RD F8
GATESBROOK DR E16
GATEWAY DR F4
GATEWAY LN I12
GATEWAY CORNERS PARK G15
GATEWAY CORPORATE BLVD G15
GATEWAY PLANTATION RD G15
GATEWOOD WAY E17
GATLIN CT J18
GATLIN DR J18
GATOR PT G2,G3
GATOR RD M10,M11
GATWICK CT G18
GAULEY DR F10
GAVILAN AVE H14
GAVIN DR H16
GAVINSHIRE RD J15
GAYLE POND TRACE K16
GAYLEY ST J16
GEDDES ST J13
GEDNEY RD E15
GEIGER AVE I13
GEIGER LN N14
GEIGER RD E10,M13
GEIGER FIELD TRL N14,N15
GEMSTONE CT I8
GENE DR M17
GENE MCKAY BLVD G9
GENESIS CIR L10
GENESSEE CT F9
GENESSEE RD F9
GENESSEE VALLEY RD G17
GENETIAN CT I9
GENNY ST J11
GEOLOGY RD G11
GEORGE ST H2,I13,J7
GEORGE ADDY RD D7
GEORGE BOUKNIGHT LN F5
GEORGE CHAPMAN RD D9
GEORGE DERRICK RD P11
GEORGE EARGLE RD D6
GEORGE LOWMAN RD E7
GEORGE ROBERTSON RD C15
GEORGE ROGERS BLVD J14
GEORGE SUMNER DR G8
GEORGE TAYLOR CT K7,L7
GEORGIA LN J8
GEORGIA ST J13
GEORGIA ELAM LN I14
GEORGIA PINE DR G16
GERALDINE RD H14
GERMANY ST I14
GERRIE LN L10
GERVAIS ST I14,J13,J14
GIABEN DR J9
GIBBES CT J14
GIBBES ST G9
GIBBS RD E18
GIBRALTAR RD K11,K12
GIBSON CT J7
GIBSON RD J7,J8,K8
GIBSON ST I12
GIBSON FOREST CT J7
GIBSON FOREST DR J7
GIDDING CT F9
GILBERT ST I13
GILDEN HAWKE WAY E16
GILES CT H10
GILL ST J14
GILL CREEK CT I16
GILL CREEK RD I15,I16
GILLFIELD CT J7
GILLINS TER M12
GILLON LN F19
GILLS CREEK PKWY J15
GILLS CROSSING CT G18
GILLS CROSSING RD G18
GILLWOOD RD M19
GILMERTON CT E14
GILMORE DR J12
GILVIE AVE J12
GINGERBREAD CT N E16
GINGERBREAD CT S E16
GINGERLEAF CT E16
GINGEROOT WAY H14
GINKGO CT E17
GINNY LN I10,I9,J10
GIRARDEAU AVE I14
GIRLEY ST L11
GISBOURNE LN K17
GIST ST J13
GLACIER WAY E16
GLAD ST L10
GLAD RIK LN K10,L10
GLADDEN ST I14,J14
GLADE SPRING DR I10
GLADIOLUS DR E17
GLADSTONE ST L17
GLADYS CT M12
GLASGO LN J6
GLASGOW DR J16
GLASSMASTER RD K8
GLEN ST G17
GLEN ARBOR LOOP F8
GLEN GREEN DR F15,G15
GLEN JACOBS RD E18
GLEN KNOLL CT E17
GLEN KNOLL DR E17
GLEN KNOLL PL E17
GLEN OAKS RD I11
GLEN ORD CT E14
GLEN ROSE CIR F8
GLEN ROSE CT F8,H8
GLENBROOKE CIR I14,I15
GLENBROOKE CT I14,J7
GLENBROOKE LN I14
GLENCOVE CT I7
GLENCREST DR H14,H15,O10,O11
GLENCROFT DR H11
GLENDALE RD J16,K11
GLENDEVON CIR E16
GLENDEVON CT E16
GLENDEVON WAY E16
GLENDON RD I13
GLENEAGLE CIR E8
GLENEAGLE CROSSING J8
GLENFIELD RD H15
GLENGARRY DR J16
GLENGARY CT I7
GLENHAVEN DR J15,K15
GLENHAWK LOOP E8
GLENKIRK LN H9,I9
GLENLAKE RD G16
GLENLEA RD H13
GLENMOUNT ST H10
GLENN AVE H13
GLENN RD M11,M12
GLENN ST J12,K12,N11,N12
GLENN VILLAGE CIR D16
GLENNVALE CT F17
GLENRIDGE CT E8,G8
GLENRIDGE RD G8
GLENSHANNON DR F17
GLENSHIRE DR G14
GLENTHORNE RD H13
GLENWOOD CT I14
GLENWOOD PL I14
GLENWOOD RD I14
GLENWOOD SPRINGS CT E16
GLISTER WAY K18
GLORIA TRL F12,F13
GLOSSOP CIR G9
GLYNWAY AVE J7,J8
GNADENHUNT RD J17
GOBBLER LN G12
GOBBLER WAY G11,G12
GODBOLD CT I14
GODLEY ST K13
GOFF CT M13
GOFF RD E16
GOFF ACRES LN J19
GOFF FIELD LN J19
GOFF POND RD J19
GOLD RD I7
GOLD ST H14
GOLDBRANCH RD H15
GOLDEN CT G14
GOLDEN LN J8,K8,L11
GOLDEN WAY G2,G3
GOLDEN EAGLE DR D15
GOLDEN INGOT LN E16
GOLDEN OAK CIR G14
GOLDEN POND DR J10
GOLDEN RIDGE TRL F3
GOLDEN TREE CT O12
GOLDEN TREE LN O12
GOLDEN TREE RD O12
GOLDENEYE CT D15
GOLDENROD CT L6
GOLDFINCH LN I11
GOLDLEAF ST J10
GOLDSTONE DR H9
GOLF LINKS CT G4
GOLF VIEW BND F19
GOLSON DR Q11
GONZALES AVE H13,I13
GOODLETT LN E7
GOODRICH ST F16
GOODSIDE RD N18
GOODSON RD N18
GOODWIN RD O12
GORDIAN CT K17
GORDON DR G16
GORDON ST I14
GORDON BOWMAN ST I14
GOREBRIDGE CT E14
GOVERNOR POND RD F15
GOVERNORS HL I13
GOVERNORS GRANT BLVD I7
GOWHAM CT F9
GRABALL RD P10,P11
GRACE LN A14
GRACE ST I13,J7,J12
GRACE HILL RD I14
GRACELAND CT Q12
GRACEMOUNT LN E18
GRACERN RD I12
GRACES WAY F17
GRACEWOOD DR E17
GRACIE LEE LN Q12
GRADDICK RD D12
GRADY ST H14
GRAEME DR I15
GRAFTON CT E8
GRAHAM AVE J12
GRAHAM ST J12
GRAHAMS ALY I14,J14
GRAMMAR RD K18
GRANARY CT G14
GRANBURY CT D17
GRANBURY LN D17
GRANBY LN J13,K13
GRANBY RD K12
GRANBY ST J13
GRANBY CROSSING J13
GRANBY LANDING RD K13
GRAND CT I13
GRAND ST I13
GRAND NATIONAL LN F18
GRAND PALM CIR I4
GRAND VIEW RD G2
GRANDFLORA LN G8
GRANDVIEW CIR E17
GRANDVIEW CT E17
GRANDVIEW LN M11
GRANITE HILL RD K13
GRANNY DR J8
GRANNY LN M10
GRANT RD J18
GRANT ST I14
GRANTHAM CIR G9
GRANTHAM CT G9
GRANTHAM RD G9
GRANVILLE RD J16
GRASSY MEADOW CT F3
GRAVEDIGGER RD K8
GRAY ST J16
GRAY FOX BLVD H16,H17
GRAY FOX CT I11
GRAY FOX FOREST LN R10
GRAY HERON CT I11
GRAY HERON PT E16
GRAYDON CT L9,L10
GRAYLOCK CT H9
GRAYMONT AVE J14
GRAYMONT CIR J14
GRAYSIDE RD G10
GREAT NORTH CT G16
GREAT NORTH RD F16,G16
GREEMONT CIR K16
GREEN ST M10
GREEN ACRES DR E13
GREEN ASH CT G8
GREEN FERN CT J8
GREEN HAVEN DR L9,L10
GREEN MEADE CT G18
GREEN MEADOW DR G4
GREEN MEADOWS RD K10
GREEN PASTURE CT F18
GREEN PETAL CT F17
GREEN PINES RD H9
GREEN ROSE CT E16
GREEN ROSE RD E16
GREEN SHANK CT G8
GREEN SPRINGS CIR F17
GREEN SPRINGS CT F17
GREEN SPRINGS DR F17
GREEN TREE CIR G14
GREEN TREE DR G14
GREEN TURF LN E18,F18
GREEN WING CT I4
GREEN WING DR I4
GREEN WOOD CIR H2,I2
GREENBANK DR M8
GREENBOW CT G10
GREENBRIAR DR G9,H15,H16
GREENBROOK CT I12
GREENBROOK RD G15
GREENE ST J13,J14
GREENEEDLE RD E17
GREENETREE LN I7
GREENFIELD RD G16
GREENFIELDS RD L10
GREENGARDEN CT F4
GREENGARDEN DR F4
GREENGATE CT G16
GREENGATE DR G16
GREENGATE PARK RD G16
GREENGLEN DR F17
GREENHILL PARISH PKWY F18
GREENHILL RD I15
GREENHOUSE CT H9
GREENLAKE DR J18
GREENLAWN DR J16,K15,K16
GREENLEAF CIR F4
GREENLEAF RD H15,H16
GREENLEAF ST E18
GREENMILL RD G17
GREENOAKS RD H15,H16
GREENORE DR H11
GREENPINES RD H15,H16
GREENRIDGE LN H10
GREENSIDE CT K6
GREENSIDE DR K6
GREENSIDE LN F18
GREENSTONE WAY G9
GREENVALLEY LN I10
GREENVIEW CT K6
GREENVIEW DR I13,I14,K16
GREENVILLE CIR I12
GREENWAY CT K10
GREENWAY DR H15,H16
GREENWICH CT I10,J10
GREENWOOD CT M10
GREENWOOD DR M10
GREENWOOD RD J12,J14
GREENWYCHE AVE H12
GREGG PKWY I15
GREGG ST I13,I15,J13,J14
GRENADIER DR H10,H11
GREY ST J7
GREY CREST CT F10
GREY HAWK LN D15
GREY MARE CT I8
GREY MOSS CT F17
GREY OAK LN C13
GREY PINE DR E15
GREYBARK DR J17
GREYBEARD LN I4
GREYCOAT CT J10
GREYS CT K17
GREYSTONE BLVD I12
GRICE CT H9
GRIFFIN CT F10
GRIGGS ST F18
GRIMSBY LN J11
GRINDERS MILL RD F16
GRINDSTONE CT F10
GRIST MILL CT K7
GRISTINA CT E16
GRISTMILL CT F16
GROGGY LN I14
GROOVER CIR K12
GROSSE POINT DR I16
GROUSE CT D17
GROVE LN M11
GROVE ST I13,J12
GROVE HALL CT F10
GROVE HALL LN F10
GROVE PARK LN H11
GROVEMONT CT E7
GROVER ST K12
GROVER ABLE LN D14
GROVER WILSON RD C17,D17
GROVES WOOD CT F10
GROVES WOOD PL F10
GRUBB CT L8,L9
GUARD TOWER LN K17
GUERNSEY DR H14
GUIGNARD AVE J12
GUILD HALL DR H9
GUILDBROOK DR I7
GUILFORD GREEN CT G11
GUILFORD ST J12
GUISE RD E7,F7
GUM ST M13
GUM BLUFF CT M7
GUNTER CIR C15,J12
GUNTER DR I12
GURGANIOUS RD D16
GUS STURKIE RD P12,Q12
GUSTAV CT I8
GUSTY CT H9
GUSTY LN J17,J18
GUTHRIE LOOP F19
GWATHNEY RD J15
GWINN ST K16
GYLE CT F16

H

H AVE J12
H L CLARKSON RD N18
H M SHUMPERT LN M8
HABERSHAM WAY E16
HABITAT CT G16
HADDINGTON DR E17,F17
HADLEY HALL RD M13
HADRIAN WALL RD G9
HAFLEY CT K12
HAGEN CT J9
HAGOOD AVE I14,J14
HAIR PT G6
HAIR ST K16
HAL CURTIS LN D6,E6
HALE ST H14
HALEY DR H15
HALEYWOOD LN L10
HALF MOON DR M11,M12
HALL ST H14,J12
HALL DUNLAP RD F13
HALL MURPH CT P10
HALLBICK CT I6
HALLBROOK DR K16
HALLECK LN E16
HALLIE BUG DR F15
HALLIE HILLS PL L8
HALLING CT G18
HALLING DR G18
HALLMAN ST J12
HALLMARK DR I5
HALLSBOROUGH DR K10
HALMA CT F10
HALO CT E8
HALSEY CT I7
HALTON CT F16,G16
HALYARD CT E17
HAMBY ST H13
HAMILTON DR F15
HAMILTON ST J8
HAMILTON PARK CT G9
HAMILTON PARK DR G9,G10
HAMILTON PLACE CIR E17
HAMILTON PLACE CT E17
HAMILTON PLACE RD E17
HAMLET PARK DR K15
HAMLIN WAY E8
HAMM CT F2,F3
HAMM DR F2,F3
HAMMOCK DR J8
HAMMOND AVE H14,I14,J12
HAMMONDS HILL DR J12
HAMMS LANDING RD G2
HAMPSHIRE DR I12
HAMPSTEAD CT F17,J7
HAMPTON PL J15
HAMPTON ST I13,I14,J13
HAMPTON CREEK CT K15
HAMPTON CREEK WAY K15
HAMPTON CREST DR K11
HAMPTON CREST TRL K15
HAMPTON FOREST DR K15
HAMPTON HILL RD J15
HAMPTON LEAS LN J15,K15
HAMPTON OAKS PL G11
HAMPTON RIDGE RD J15
HAMPTON SPRINGS CT J16
HAMPTON TRACE CT K15
HAMPTON TRACE LN K15
HAMPTONS GRANT CT K15
HAMPTONS GRANT WAY K15
HAMPTONWOOD CT J16
HAMPTONWOOD WAY J16
HAMRICK ST J13
HANBURY DR G14
HANCOCK ST J14
HANGING OAK RD G3
HANNAH DR F15
HANOVER AVE H13
HANSFORD AVE I15
HANSON AVE I14,I15
HAPPY TRL L10
HAPPY RIDGE DR L9
HAPPY TOWN RD P11,Q11
HAPPY VALLEY RD M18
HARBAN CT H10
HARBISON BLVD G10,H10
HARBISON CLUB CT G10
HARBISON STATION CIR G10
HARBISON WAY H10
HARBOR DR E17,J11
HARBOR GLEN DR I7
HARBOR HEIGHTS CT I7
HARBOR HEIGHTS DR I7
HARBOR HEIGHTS LN I7
HARBOR VISTA CIR I5
HARBOR VISTA DR D17
HARBORS MIST DR F7
HARBORSIDE CIR E17
HARBORSIDE LN E17
HARBORVIEW CT G4
HARBORVIEW PT G4
HARBOUR PLACE CT I7
HARBOUR POINTE DR D17
HARBOUR WATCH BLVD I2
HARBRA CT I7
HARCOMBE DR J8
HARD KNOX RD N10,N11
HARD SCRABBLE RD D17,E16,E17,F14,F15,F16
HARDEN ST I13,I14,J14
HARDEN ST EXT I13
HARDING ST F5
HARDWICKE RD H11
HARDWOOD CT F16
HARDWOOD DR F16
HARDY ENTZMINGER RD E13
HARIETTA AVE J15
HARLAN CT E8
HARLEM ST K15
HARLEQUIN CT D15
HARLESTON RD G9
HARMAN PARK DR I10
HARMON CREEK CT I6
HARMON CREEK DR I6
HARMON GARCIA RD J19
HARMON HILL CT J20
HARMON RD G11,G12,J19,J20,K18,K19
HARMON ST H5,J8
HARMON WAY J19
HARMONS HILL DR J6
HARMONY CHURCH LN O10
HARMONY VIEW CT O10
HAROLD ST F16,K12
HARPER CT I14
HARPER PARK RD G10
HARPER ST I14
HARRELLS PL H13
HARRIER CT E8
HARRIET DR L15
HARRIETT DR L15
HARRIETT MORGAN LN F6
HARRINGTON CT F17,K9
HARRINGTON DR F17
HARRINGTON LN F17
HARRIS ST J7
HARRISON CIR L12
HARRISON HILL CT I2,I3
HARRISON PT I7
HARRISON RD I14
HARROGATE RD H10,I10
HARROW DR H10
HARRY DERRICK RD E9
HART ST I12,J12
HARTFIELD CT E8
HARTFORD PL M12
HARTFORD ST H14
HARTMILL DR D17
HARTWOOD CIR G10
HARVARD AVE J14
HARVARD CT L9
HARVEST LN F15,G2
HARVEST GLEN LN J11
HARVEST HILL AVE H16
HARVEST HILL TRL K7
HARVEST MOON CT E16
HARVEST RIDGE DR E17
HARVEY KILLIAN RD E7
HARVEY ST I13
HARWELL DR G18
HARWICH CT K6
HARWOOD DR J18
HASKELL AVE I14
HASS LUCAS RD O10,P10
HASTINGS ALY J13
HASTINGS POINT DR G14
HATCHER DR G13
HATFIELD ST H14,I14
HATHCOCK CT H11
HATRICK CT K15
HATRICK RD K15
HATTEN RD G12
HATTIE RD G13
HATTIE GIBSON RD K15
HATTON CT I6
HATTON LN I6
HAVANA CT I15
HAVEN CIR F7
HAVEN DR J16
HAVEN COVE CT I6
HAVEN RIDGE CT F10
HAVEN RIDGE PL F10
HAVENOAK CT F10
HAVENWOOD DR N11
HAVERFORD CIR H12
HAVERFORD DR H12
HAVERHILL CT I10
HAVILAND CIR H11
HAWK VIEW CT G4
HAWKEYE CT I16
HAWKFIELD CT G9
HAWKINS CREEK RD E15
HAWKINSHURST LN K18
HAWKS NEST CT F10
HAWKS RIDGE CT F7
HAWKS RIDGE LN F7
HAWTHORNE AVE H13
HAWTHORNE LN H9
HAY HILL CT F18,G9
HAY LEE DR F4
HAY-MAR RD G5
HAYBURG DR G9
HAYDEN LN D17,R11
HAYES RD G3
HAYFIELD CT J8
HAYFIELD LN J8
HAYGOOD AVE J8
HAYGOOD RD D16
HAYMARKET RD H12
HAYNES LN K12
HAYNESWORTH PL J8
HAYNESWORTH RD I14,J14
HAYWAIN DR G6,G7
HAYWICK CT E17
HAZEL ST H15,K12
HAZELHURST RD I13
HAZELWOOD CT K11
HAZELWOOD RD K16
HC LORICK LN K6
HEAD ST I14
HEADWATER CIR F8
HEALING SPRINGS RD K18
HEARN DR H15
HEART PINE DR E15
HEARTHSTONE RD I11
HEARTHWOOD CIR E8
HEARTLEAF DR E17
HEARTSEASE RD Q11
HEARTWOOD CT J10
HEARTWOOD DR J10
HEATH HILL RD I15
HEATHER CT G10
HEATHER DR K12
HEATHER GLEN DR J8
HEATHER GREEN DR E16
HEATHER OAK DR J6
HEATHER RIDGE DR N12
HEATHER SPRINGS RD G17
HEATHERFIELD CT K10
HEATHERFIELD DR K10
HEATHERLAUREL CT G17
HEATHERSTONE CT H8
HEATHERSTONE RD H8,H9
HEATHERTON CT K10
HEATHERTON ST K10
HEATHERWOOD RD I14,J14
HEATHFIELD CT K12
HEATHFIELD LN F18
HEATHWOOD CIR J14
HEAVENS EDGE CT G5
HEBER LN J6
HEBER BOUKNIGHT RD E10
HEBRON DR J11
HEDGEFIELD CT G10
HEDGEFIELD RD G10
HEDGEROW CT I8
HEFFNER PL I10
HEIDELBERG CIR F7
HEIDI LN L11,M11
HEIDT ST I14,J14
HEIGHTS AVE J7
HEIMATSWEG RD G6
HEINS RD C18,D18
HEISES POND WAY E17
HELEN ST J13
HELENA CIR K17
HELENA RD H15
HELENWOOD RD J10
HELL VALLEY RD D15
HELMS ST H13
HELMSDALE CT E17
HELMSMAN LN F7

ROAD NAME INDEX

COLUMBIA URBAN AREA

HELTON DR D17
HEMLOCK RD J13
HEMLOCK ST K12
HEMPHILL ST J14
HEMPSTEAD PL E17
HEMPSTED RD H10
HENBET DR I11
HENDERSON ST I13,J13,J14
HENDRIX DR K10
HENDRIX ST I13,J7,J8,J12
HENDRIX KNOLL RD E13
HENDRIX LANDING RD I5
HENNESSY LN M18
HENRY ST I14
HENRY CLARK RD E6
HENRY CURTIS ST K15
HENRY REEVES RD N18
HENRY THOMAS RD N18
HENSLOWE LN L9,L10
HENSTON DR L11,M11
HERBERT ST I14
HERGETT DR H13
HERITAGE CIR G14
HERITAGE LN F17
HERITAGE TRL J8
HERITAGE FOREST DR D15,D16
HERITAGE HILLS CT F14
HERITAGE HILLS DR F14
HERITAGE VILLAGE LN G11
HERMAN ST J13
HERMES RD F9
HERMITAGE CT J6
HERMITAGE RD J6,K6
HERON CT F13,N14
HERON DR F13
HERON LN H3,I3
HERON GLEN DR F16
HERON POND CT F17
HERRICK CT J9
HERSCHEL ST O12
HERTFORD DR H12
HESTER CT F16
HESTER GREEN CT F16
HESTER WOODS DR F16
HEVER CT G9
HEXHAM CIR G9
HEYWARD DR J7
HEYWARD ST J13,J14
HEYWARD BROCKINGTON CT F13
HEYWARD BROCKINGTON RD F13,G12,G13
HI SIERRA DR H12
HIALEAH DR F7
HIALEAH PARK LN D15
HIBERNIA ST F16,F17
HIBISCUS ST J14
HICKORY CIR I2
HICKORY LN K12
HICKORY ST J14,J15
HICKORY FOREST ST J17
HICKORY GLADE CT L8
HICKORY HALL CT F8
HICKORY HALL LN F8
HICKORY HILL DR H11
HICKORY HILL RD I9
HICKORY HILL TRL E18
HICKORY HOLLOW CT I11
HICKORY KNOB CIR L10
HICKORY KNOB CT L10
HICKORY KNOB HILL RD F7
HICKORY KNOLL RD F14
HICKORY MEADOW CT I9
HICKORY MEADOW RD I9
HICKORY NUT LN G16
HICKORY RIDGE DR J17,K17
HICKORY SWAMP CT K7
HICKORY TRACE CT K15
HICKORY TRACE DR I7
HICKORY WOODS CT F17
HICORIA CT J17
HIDDEN LN J5
HIDDEN ACRES LN L11,M11
HIDDEN COVE CIR F6
HIDDEN COVE CT F2
HIDDEN COVE LN F2
HIDDEN COVE PT F2
HIDDEN PINES LN E17
HIDDEN PINES RD E17
HIDDEN POINT DR D17
HIDDEN SANDS CT E17
HIDDEN SPRINGS RD K7
HIDDEN VALLEY DR J10
HIDEAWAY COVE CT I3
HIGH CIR I13,I14
HIGH RD J7
HIGH ST I13
HIGH BLUFF CT E9
HIGH BLUFF LN E9
HIGH GLEN CT E17
HIGH HAMPTON DR J15
HIGH HILL RD I7
HIGH KNOLL RD G17
HIGH MEADOW LN M10
HIGH PARK CT F18
HIGH RIDGE RD F10
HIGH RIPPLE RD I5
HIGH VALLEY TRL E13,F13
HIGHBEE RD L17,L18
HIGHBOURNE CT I14
HIGHBROOK DR H9
HIGHCREST LN K7
HIGHGATE CIR G16
HIGHGATE CT G16
HIGHGATE RD G16
HIGHGATE TRL G16
HIGHGROVE CIR L9,L10
HIGHGROVE CT L10
HIGHHILL CT J15
HIGHHILL DR J15
HIGHKNOLL CT I2,I3
HIGHLAND CIR J8
HIGHLAND DR J11,L9
HIGHLAND CENTER DR F15,F16
HIGHLAND CREEK CT F10
HIGHLAND CREEK LN F10
HIGHLAND PARK DR H14
HIGHLAND POINT DR D17
HIGHPOINT CT G9
HIGHVIEW DR H15
HIGHWATER CT F3
HIGHWAY CHURCH RD F20,G20
HIGHWOOD CT H11
HILAND CT E18
HILDAGATE LN F8
HILEAH DR K15
HILL RD K18
HILL HAVEN RD G6
HILL LAKE DR I8
HILL SPRINGS CT J10
HILL SPRINGS DR J10
HILL TOP RD N7
HILL TRACE TRL E10
HILLANDALE RD H16
HILLBECK DR H12
HILLBROOK LN I3
HILLCREST AVE H13
HILLDALE RD K11
HILLDOWNE RD F10
HILLER RD F6
HILLFOOTS CT E14
HILLMARK DR I12
HILLOCK CT L8
HILLPINE CT G10
HILLPINE RD G10
HILLRIDGE CT E18
HILLRIDGE WAY E18
HILLSBOROUGH ST H9
HILLSHIRE CT H9
HILLSIDE CIR K9
HILLSIDE RD I15
HILLSIDE ST J12
HILLSIDE TER J10,K10
HILLSTAR CT I15
HILLSTONE CT G9
HILLTOP DR G14
HILLTOP PL I13
HILLTOPPER CT D16
HILLVALE CT G14
HILLVALE DR G14
HILLVIEW CT E18
HILLWICK DR O11
HILLWOOD CT I14
HILLYROCK RD I5
HILO ST J16
HILTON ST J14
HILTON COMMONS CT F6
HILTON GLEN CT F6
HILTON POINT RD G5
HILTON RUN CT G5
HILTON SOUND DR G5
HILTON SOUND PT G5
HILTON VIEW CT G6
HILTON VIEW DR G6
HILTON VILLAGE DR F6
HILTON VILLAGE WAY F6
HILTON VILLGE DR F6
HINNANT RD D10,E11
HINNANT BOTTOM RD D10,E10
HINNANTS STORE RD C10,D10,D11
HINTON ST G15
HITE ST J12
HOBART RD E15,E16
HOBBY CT E8
HOBBY ST J11
HOBDEN CT J10
HOBKIRK RD G16
HODGES ST H13
HODSON HALL DR E17
HOFFMAN DR L10
HOGAN CT J9
HOGAN WAY J8,J9
HOGANS RUN F17,F18
HOLBORN CT H10
HOLDCRAFT ST K16
HOLIDAY CIR H15
HOLIDAY ACRES RD F2
HOLIDAY HAVEN CT H3
HOLIDAY HAVEN LN H3
HOLLADAY RD D7
HOLLAND AVE J12,J13
HOLLAND CIR J12
HOLLAND RD E15
HOLLAND ST J11,J12
HOLLENBECK CT F9
HOLLENBECK RD F9
HOLLIDAY CT G17
HOLLIDAY RD G17
HOLLINGSHED CREEK BLVD E8
HOLLINGSHED RD E10,F10
HOLLINGSWORTH DR I11
HOLLINGWOOD DR G17
HOLLINS RD C11,D11
HOLLIS CT K8
HOLLIS RD K8
HOLLIS POND RD E14,E15
HOLLOW COVE RD E7,I9
HOLLOWAY RD J16,K16
HOLLOWTREE CT G9
HOLLY RD J9
HOLLY ST J14
HOLLY BERRY CIR D14,E14
HOLLY BERRY CT E14
HOLLY BICKLEY RD E6,F6
HOLLY BROOK DR I6,J6
HOLLY CREEK CT F10
HOLLY CREEK DR F10
HOLLY FERRY CT H1,H7
HOLLY FERRY LN H1
HOLLY FOREST CT D17
HOLLY GROVE RD D12
HOLLY HARBOR LN I5
HOLLY HEDGE CT E16
HOLLY HILL DR I11
HOLLY HOCK CT G10
HOLLY KEY LN G4
HOLLY LEAF LN I8
HOLLY RIDGE CT E16,I11
HOLLY RIDGE LN E16,I11
HOLLY SPRINGS RD H9
HOLLY THORN CT E16
HOLLY TREE CT I14
HOLLY TREE ST K9
HOLLYBERRY LN J12
HOLLYDALE DR K11
HOLLYHILL CT E8
HOLLYWOOD CT J14
HOLLYWOOD DR J14
HOLLYWOOD RD H8
HOLMES AVE H13,H14
HOLMES ST J12
HOLMESBURY RD G9
HOLMSBURY CT G9
HOLT DR J14
HOLTEN CT F10
HOMEPLACE RD I9,J9
HOMEPORT I6
HOMESTEAD ST J14
HONEY TREE RD J17
HONEYBEE CT J5
HONEYBEE LN J5
HONEYSUCKLE ST J13
HONEYSUCKLE TRL E18
HONORS CT L7
HOOD RD A15,B14
HOOK AVE J11,J12
HOOK LN N14
HOOK LAND LN I4
HOOKDALE RD K11
HOOKLAWN DR J11
HOOKSEN CIR J11
HOOKSTON CT G10
HOOKSTON WAY G10
HOOTERVILLE DR E13
HOOVER LN K9
HOOVER ST J12
HOPE AVE J14
HOPE RD G17
HOPE CREEK DR E9
HOPE FERRY RD H9,I9
HOPE SPRINGS RD I9
HOPE TRACE WAY E9
HOPEDALE DR K11
HOPESTONE CROSSING F9
HOPEWELL CEMETERY RD E7
HOPEWELL CHURCH RD E7,E8
HOPKINS RD L17
HOPKINS ST J12
HOPKINS PARK RD M17
HORACE CT L7
HORNBERG CT F10
HORNSBY RD E11
HORRELL HILL RD K18,L17,L18
HORRY ST H13
HORSE CREEK RD I2
HORSE GUARDS LN F17
HORSE PEN BRANCH LN L18
HORSESHOE CIR G16
HORSESHOE DR G15,G16
HORSESHOE LN G16
HORSESHOE TRL J8
HOUNDS CT N G17
HOUNDS CT S G17
HOUNDS RUN DR J6
HOUNDS RUN LN J6
HOUSE ST I14
HOUSE WREN LN E14
HOUSTON ST H12
HOWARD CIR H11
HOWARD ST J14,L9
HOWARD COOGLER RD F9
HOWARD SHEALY RD F2
HOWE ST J14,M10
HOWELL AVE I13,I14
HOWELL CT I13
HOWELL RD B15,C14,C15
HOWITZER CIR M10
HOYT ST H15
HOYT SAYLOR LN Q11
HRINDA WAY D7,E7
HUB EARGLE RD D6
HUCKABEE RD J12
HUCKABEE MILL RD Q11,Q12
HUCKABEE POND RD I3
HUCKLEBERRY CT E8
HUCKLEBERRY LN I9
HUDSON AVE K13
HUDSON CIR K13
HUDSON CV G2
HUDSON ST J13
HUFFMAN DR J16
HUFFSTETLER DR H11
HUGER ST I13,J13
HUGGINS AVE F10
HUGGINS ST L8,L9
HUGHES ST I14
HUGO ST L10
HULDA AVE H13
HULON CIR I11
HULON LN I11
HUMANE LN K15
HUMBLE DR F17
HUMMINGBIRD DR I11,J12
HUMMINGBIRD LN G2
HUMPHREY DR H15
HUNLEY DR I10
HUNT RD L9
HUNT CLUB RD H15,H16
HUNT CUP LN D16
HUNT MASTER CT F10
HUNTCLIFF CT F17
HUNTCLIFF DR F17
HUNTER DR F4
HUNTER HILL RD D12
HUNTER VILLAGE DR F9
HUNTER WOODS DR O11
HUNTER WOODS LN O11
HUNTERS RD K17
HUNTERS TRL I8,J8
HUNTERS BLIND CT H10
HUNTERS BLIND DR G10,H10
HUNTERS CROSSING DR K17
HUNTERS HILL DR G17
HUNTERS MILL CT K10
HUNTERS MILL DR K10
HUNTERS MILL LN K10
HUNTERS POND DR E17
HUNTERS RIDGE DR I8,J8
HUNTERS RUN DR D17
HUNTING AVE J17
HUNTING PATH D16
HUNTING CREEK RD K18
HUNTING GLEN CT F9
HUNTING VIEW CT F9
HUNTING VIEW DR F9
HUNTINGTON AVE J14
HUNTINGTON CIR J8
HUNTINGTON DR J11
HUNTSMAN LN I5
HUNTWICK CT H15
HUNTWOOD TRL K17,K18
HURLINGHAM DR G18
HURON ST J14
HURST ST I13
HURSTWOOD CT M7
HUTCHERSON CIR D10
HUTCHINSON ST G13
HUTTO CT H14
HUXLEY CT I9
HYATT AVE H13
HYDRANGEA ST J14,K14
HYDRICK ST I13
HYER CT H14,H15
HYLAND CIR L11
HYLER DR J7,J8
HYMAN LN D13

I

IBIS CT F16
IBIS DR I7
ICE BOX RD I2
IDA LN F15
IDALIA DR I15
IDLEBROOK CIR E18
IDLEWILDE BLVD K14
IDLEWOOD DR J12
IDLEWOOD PARK DR J10,K10
ILA LN I15
ILEX ST J14,K14
INDEPENDENCE BLVD I11
INDIA ST F16
INDIAN COVE RD F5
INDIAN CREEK CIR F6
INDIAN CREEK TRL H7,I7
INDIAN FORK RD F6
INDIAN GRASS DR F6
INDIAN LAND RD I9
INDIAN MOUND RD J7,J15
INDIAN RIDGE CT E9
INDIAN RIVER DR L9,L10
INDIAN SUMMER PT G5
INDIANA DR O11,O12
INDIGO AVE J12,J13
INDIGO CHASE E18
INDIGO HILLS DR F6
INDIGO LAKE CT E17
INDIGO PLACE CT L12
INDIGO RIDGE CT E17
INDIGO RIDGE DR E17
INDIGO SPRINGS CT E17
INDIGO SPRINGS DR E17
INDUSTRIAL BLVD K8
INDUSTRIAL CT K7
INDUSTRIAL DR K7,K8
INGLESBY DR H17
INGLEWOOD CT J9
INGLEWOOD DR I14
INKBERRY CT E18
INLAND DR H11
INLET PL G4
INLET RD H9
INLET WAY E17
INNIS CT F17
INNKEEPER DR J8
INNOVATION PL K8
INNSBROOK DR I11
INNSBRUCK DR G8
INTERNATIONAL BLVD G12
INVERNESS CT K6
INVERNESS DR K6
INVIEW DR J12
INWAY CT F17
INWAY DR F17
IONE ST F18,G18
IRBY AVE H13
IRENE WAY J9
IRIS ST J11
IRISH CT E15
IRMO DR G8,G9
IRON HORSE RD L9
IRON SPOT CIR F16
IRONCREST CT F10
IRONCREST WAY F10
IRONGATE DR G16
IRONSTONE LN M7
IRONWEED CT E16
IRONWOOD WAY K16
IRVIN DOWD CIR O12
IRVIN JUMPER ST O12
IRVINE CT G8
IRWIN PARK DR J13
IRWIN RD L7
ISAAC COOK RD D10
ISAAC ST H14
ISABEL ST H13
ISABELLE RD J11
ISLAND DR F7
ISLAND TRL F6
ISLAND POINT LN G4
ISLAND VIEW CT I5
ISLANDERS CAMP CIR G3
ISLAY LN H11
ISLE OF PINES DR G4
ISLES WAY E17
ISOBEL CT K8
ISOM LN L10,M10
ITHAN CIR H16
ITHICA ST I14
IVANHOE DR I11
IVEY ST J10
IVY LN I14
IVY AMICK RD G3
IVY FIELD RD K10
IVY FORK RD H3
IVY GARDEN LN F9
IVY GATE CT F9
IVY GREEN CIR F9
IVY GREEN CT F9
IVY GREEN LN F9,J8
IVY HALL DR I15
IVY HILL CT J7
IVY LINK RD G3,H3
IVY PARK LN J7,J8
IVY SQUARE DR E16
IVY SQUARE WAY E16
IVYWOOD LN D16
IW HUTTO RD P11,Q11
IXWORTH GREEN F17

J

J C LN M11
J JENNINGS DR D7
J K RUCKER RD R11
J L LUCAS RD M11,M12
J M SHEALY RD H2
J RUFUS RD J10,J11
J W NEAL CIR M18
JABAY DR F18
JABO CORLEY RD F8
JACK RUSSELL CT E18
JACKMACK CT O10
JACKSON AVE H13,I13
JACKSON CT M13
JACKSON ST J12
JACKSON MILLS CT K17
JACKSON PARK RD N18
JACKSTAY CT F7
JACOB CIR O10
JACOB RD I12
JACOBS DR F18
JACOBS CREEK DR F18
JACOBS MILL CT F19
JACOBS MILL POND RD F18,F19,G19
JACOBSVILLE RD J17
JACQUELYN POWERS CIR E7
JACQUES HAVEN RD M10
JADETREE CT J18
JADETREE DR J18
JAGGERS PLZ I14
JAHUE CT G8
JAKE BUTLER RD H1
JAKE EARGLE RD D6,D7
JAKE LUCAS LN Q11,Q12
JAKE MEETZE RD G6
JAKES LANDING RD I8
JAMAICA DR I11,I12
JAMAICA ST H17
JAMES ST H13,J12,K12
JAMES BALLENTINE RD F9
JAMES BROWDER RD J18
JAMES CROSSING RD L19
JAMES ELEAZER RD F9
JAMES STURKIE RD Q12
JAMIE CT I10
JAMIE LEE LN M7,M8
JAMIL RD H10,H11
JAMISON RD D16
JANES LN G3
JANICE DR I12
JANICE FE TRL J11
JANNA CT K9
JANSEN AVE J12,J13
JARAH DR J5
JARET CT I10
JARRETT LN M11
JARROD CT G9
JARVIS KLAPMAN BLVD J12,J13
JASMINE LN H14
JASMINE BAY LN F7
JASMINE KEY LN G4
JASMINE PLACE CT F15
JASMINE PLACE DR F15
JASPER ST J12
JASPER LYKES LN G10
JASPER RANDOLPH DR M18
JASPER SUTTON RD P11
JAVELIN CT G9
JAY DR M12
JAY DR N E18
JAY ST L17
JAY BIRD TRL G6
JAYBIRD LN F16,F17
JAYDEEN CT I14
JAYNE LN I12,L11
JAYNES LN B13
JAYWOOD CIR K9
JB PEARCE RD L6
JC TRAPP RD E14
JEANETTE DR G15
JEFF SHARPE RD Q9,Q10
JEFFERSON PL H9,H10
JEFFERSON ST I13,K12
JEFFERSON ALLEN DR I12
JENKINS BROTHERS RD D15
JENNIFER CT J10
JENNINGS CT I14
JENNINGS PT RD G2
JENSEN ST J12
JEREME BAY CT L10
JEREME BAY RD L10
JERICHO CT K6
JEROME AVE Q11
JEROME DR G13,G14
JERRI LN K15
JERRY WATSON LN H2
JESSAMINE RD I10,J10
JESSAMINE ST J13
JESSICA CT K9
JESSICA DR K9
JESSIE ST J7
JESSIE BROWN LN E15
JESSIE BURTON RD H4
JESSIE DERRICK RD F10
JESSIE LEE LN I11
JESSIE LEE ST O11
JETER ST G13
JEWELL ST L8,M8
JIBE LN I6
JILDA DR E16,F16
JILLIAN PL J6
JIM HAMILTON BLVD J14
JIM KLECKLEY RD I9
JIM KOON RD F9
JIMMIE LONG RD I2
JIMMY LOVE LN H10
JIMMY MARTIN CIR O11
JOAN ST H13
JOCASSEE TRC I9
JODIE ST O11
JODO DR G14
JOE APREE CIR E15
JOE FRAZIER CT K15
JOE FREE RD E7,F7
JOE LOUIS DR K14
JOHN CIR H4
JOHN BALLENTINE RD F8
JOHN CHAPMAN RD D8,D9
JOHN DAVIS DR L10
JOHN DERRICK RD F8
JOHN DRAYTON CT I6,I7
JOHN EDWARD ST K15
JOHN END RD E11
JOHN FOX CT I7
JOHN FRANCIS CT I14
JOHN KINARDS CIR F3,F4
JOHN KINARDS CT F3
JOHN LONG RD H4
JOHN MARK DIAL DR L15,L16
JOHN PRESTON CT I9
JOHN PRESTON DR I9
JOHN WAYNE DR K11
JOHNNY LORICK CT G10
JOHNNY LORICK RD G10
JOHNNY SITES RD E8
JOHNS ST J15
JOHNS CREEK RD G5
JOHNS HILL CT E9
JOHNS HILL LN E9
JOHNSON AVE I13
JOHNSON MARINA RD F7,G7
JOINER RD J16
JOLLY ST L10
JONATHAN LN G9
JONES AVE J12

ROAD NAME INDEX

COLUMBIA URBAN AREA

JONES RD F8
JONES ST H13,H14,I13,J11,J12
JONES CHAPEL RD I8
JONES WIRE RD Q10,Q11,R11
JONQUIL ST H15
JORDAN RD D11
JORDAN ST H15
JORDAN WAY J6
JORDAN CROSSING LN D12
JORDAN POINT RD G8
JORDAN SPRINGS CIR E16
JOSEPH WALKER DR F18
JOSEPH WESLEY RD L16
JOSHUA ST J14
JOSHUA TREE CT E15
JOSIE CT M7
JOUSTER ST E18
JOY ST N11
JOYCE CT H14
JOYCE ST K12
JOYE CIR H15
JOYE ST J12
JOYFUL CT M11
JOYNER ST J12
JUANITA DR K7
JUAREZ CT I15
JUBILEE CT M11
JUDAN DR L10
JUDGES CT E18
JUDY ST H15
JUDY DOWD DR O12
JUJUBE DR A15
JULIA CT J9
JULIA ST J16
JULIAN ADDY CIR E9
JULIUS DIXON LN H13
JULIUS ELEAZER RD E6
JULIUS FELDER ST K12,K13
JULIUS RICHARDSON RD E8
JUMPER ST K12
JUNE DR H15,L9
JUNEAU RD H11
JUNIPER ST H14
JUPITER ST K12
JUSTICE SQ J13
JW NEAL CIR M18

K

K AVE M13,M14,N14
KA HA ALDA DR K18
KAGLE CT E7
KAISER AVE H14
KAISER HILL RD F15
KALMIA DR J14,J15
KALYN WAY H1
KAMINER DR H15
KAMINER LN I6
KAMINER MILL CT J7
KAMINER WAY PKWY H11
KARA LN F12,F13
KAREN DR J11
KARLANEY AVE J12,J13
KARNVILLA CT E15
KARR CT J6
KATANA CT F9
KATHERINE PARK CT J15
KATHLEEN CT H12
KATHLEEN DR H12
KATHWOOD DR I15,J15
KATHY CT L18
KATIE CT K9
KATIE SPRINGS CT F18
KATMAI CT L7
KATRINA CT M8
KATRINA LN L18
KATY ST H13
KAUFFMAN AVE J8
KAWANA RD J15
KAY KOON LN J12
KAY ST H11
KAYAK CT H9
KAYMIN HILL CT L7,M7
KEATS CT G8
KEATS ST I14
KEEGAN ROCK CT M7
KEELER DR E17,E18
KEENAN DR I13
KEENELAND TRL D15
KEEPERS CT G4
KEISLER CT I4
KEISLER RD I4
KEITH CT N9
KEITHWOOD LN E15
KELBERRY CT M8
KELFORD DR J17
KELLERS POND LN J6
KELLFAD DR K9
KELLS DR J17
KELLWAY CIR J8
KELLWOOD CT I8
KELLWOOD WAY D17
KELLY CT E15
KELLY TRL N11
KELLY GARDNER CT I3
KELLY MILL RD D17,D18,E18,E19
KELLY MILL TRL E18
KELSEY CT L12
KELSEY ST G13
KELSEY GLEN DR J5
KEM CT J19
KEMBERLY ST J16
KEMPSHIRE BLVD K17
KEMSING RD G8
KEN WEBBER RD D8
KENAL RD B14
KENDALL CT I14
KENDALL GREEN DR H15,H16
KENDRA LN K9
KENDRICK CT E17
KENDRICK RD E17
KENILWORTH RD J15
KENLEY DR M12
KENMORE DR J16
KENMORE PARK DR F16
KENMURE CT F17
KENNA DR H9
KENNEBEC CT K6
KENNEBECK CT D17
KENNEDY ST J14
KENNERLY RD E7,E8,E9,E10,F9,F10,G10
KENNESAW DR F10
KENNETH DR L9
KENNETH ST H14
KENNICOTT WAY N12
KENNINGTON RD E15
KENNY CT I14
KENSINGTON CT J11
KENSINGTON PL K15
KENSINGTON RD I13
KENT ST I13
KENTON CT G9
KENTON DR G9
KENTUCKY AVE K11
KENTUCKY ST J13
KENWOOD CT E9
KENWOOD DR I8,I9
KENZI CT J9
KEOWEE DR I9
KEPPER DR J19
KERRI RD J19
KERRY GIBBONS DR F5
KERRYTON RD F16
KERSEY RD H10
KERSHAW ST I14
KESTREL CT E8
KESTREL LN E8
KESWICK CT E17
KESWICK RD H10
KETTERING CT H10
KETTERING DR H10
KEW CIR G16
KEY RD J14,K14
KEYSPUR CT F10
KEYSTONE CT K17,L7
KEYSTONE DR K17
KIAWAH AVE J14
KIAWAH RD H9
KIBLER CT K7
KILBERRY CT K10
KILBOURNE CT J14
KILBOURNE RD J14,J15
KILBOURNE HILL RD J14
KILBRANNON DR H11
KILDARE DR J17
KILKEE CIR G16
KILLIAN LOOP F15
KILLIAN PT G5
KILLIAN RD F14,F15
KILLIAN BAPTIST CEMETERY RD F15
KILLIAN COMMONS PKWY F15
KILLIAN GREEN CT F16
KILLIAN GREEN DR F16
KILLIAN LAKES DR F16
KILLIAN POINT CIR G5
KILLIAN STATION DR F16
KILLINGTON CT G8,G9
KILLINGTON LN G9
KILN CT J13
KIM ST J11
KIMBERLY LN M10
KIMERIC CT J11
KIMMEY RD N10
KIMSEY DR E7
KINARD CT I13
KINARD KELLY LN C15
KINDER RD G8
KINDERWAY AVE H13
KING ST I14,J8,J14
KING ARTHUR CT G16
KING CHARLES RD J16
KING GEORGE WAY H11
KING LEES CT I9
KINGBIRD CT F16
KINGFISHER LN E13,F13
KINGHILL DR M11
KINGLET LN I11
KINGMAKER CT F16
KINGNUT DR J17
KINGS WAY G16,K8,K9
KINGS CREEK CT F9
KINGS CREEK RD F9
KINGS CROSS RD H11
KINGS DOWN LN G13
KINGS GRANT DR J15
KINGS POINT CT L7
KINGS TREE ACRES DR M10
KINGSBERRY TER J10
KINGSBRIDGE RD H11,I10,I11
KINGSGATE DR J14
KINGSHEAD CT G9
KINGSHIP DR F7
KINGSHIRE DR E17
KINGSTON CT J10
KINGSTON RD I14
KINGSTON FOREST DR F10
KINGSTON HARBOUR DR I7
KINGSTON RIDGE DR K17
KINGSTON TRACE CT E17
KINGSTON TRACE RD E17
KINGSTON VILLAGE LOOP E8
KINGSTREE CT F16
KINGSWAY RD G10
KINGSWOOD DR J14
KINLAUGH CT H15,I15
KINLEY RD G10
KINLEY CREEK RD H10
KINLOCK CT F17,G17
KINROSE CT E17
KINSLER DR K12
KINSLER RD D11,D12,E11
KIP CT F9
KIPLING DR J15
KIRBY LN J6
KIRBY ST I14
KIRKBRIDE CT D16
KIRKBROOK CT H10
KIRKBROOK LN K18
KIRKLAND ST H14,K12
KIRKMAN CT K15
KIRKSTONE RD G9
KIRKWALL CT E16
KIRKWOOD DR K11
KIRKWOOD RD J14
KIRTON CT G10
KISMET ST I12
KISTLER AVE I13
KITFOX CT F6,F7
KITTERY CT K6
KITTI WAKE DR J9,K9
KITTIE DR L9
KITTY HAWK DR K11
KLAPMAN RD J11
KLECKLEY DR J11
KLECKLEY LN H9,I9
KLINE CT G16
KLINE ST J14
KNAPP ST K12
KNEECE RD H15,H16
KNIGHT VALLEY CIR K17
KNIGHTBRIDGE RD G16
KNIGHTNER CIR H13
KNIGHTNER ST H13
KNIGHTS HILL CT G8
KNOLL RD H13
KNOLL ESTATES CT K9
KNOLL ESTATES DR K9
KNOLL RIDGE DR E17
KNOLL STATION DR L8
KNOLLSIDE DR D16
KNOLLWOOD CT K15
KNOLLWOOD DR I9,K15
KNOT CT D15
KNOTTS CIR M7
KNOTTS CT M7
KNOTTS RD M7
KNOTTS HAVEN LOOP M7
KNOTTS HAVEN TRL M7
KNOTTSBERRY WAY E8
KNOWLES LOOP D17
KNOX ABBOT DR J13
KNOX ABBOTT DR J12,J13
KOBOLD LN E16
KOLOB ST J14
KONICA CT M13
KOON RD E9,F9,H14
KOON RD E G21
KOON ST J12
KOON STORE RD F13,F14
KOONS ST H2
KORTRIGHT ST I13
KOSLIN ST I12
KOULTER DR H12,I12
KRICKLEWOOD CT M13
KRIDER CT E8
KRISTEN CT K9
KRISTYBEN CT F8
KUMATAGE LN F7
KWANZAN DR J9
KYLE RD L9
KYZER CT M10
KYZER DR M10,M11
KYZER RD L7

L

L A TANNA BLVD K10
L AVE M10
LA BREW DR S F13
LA CLAIR DR K15,L15
LA HABRA LN K9
LABRADOR DR D17
LABRI CT Q11
LABRUCE LN J14
LABURNUM DR J14,K14
LACAYA RD C13
LACE BARK LN J9
LACEBARK CT N13
LACEBARK RD E17
LACY ST J12,J13
LACY SPRINGS CIR K7
LADD ST G13
LADSON LOOP M18
LADY ST I13,I14,J13,L10,L11
LADY KATHRYNS CT I9
LADYBUG LN J5
LAFAYETTE AVE J12,J13
LAFAYETTE PKWY E15
LAGUNA VISTA DR F8
LAIRDS HILL RD Q10,R10
LAKE AVE I15,I16
LAKE CT G4,I16
LAKE RD M13
LAKE ARCADIA LN H15
LAKE ASHLEY DR C15
LAKE BREEZE LN F6
LAKE CAROLINA BLVD D17,E17
LAKE CAROLINA DR D17,E17,E18
LAKE CAROLINA WAY D17,E17
LAKE DOGWOOD DR K10
LAKE ELIZABETH DR F15
LAKE ESTATES CT F8
LAKE ESTATES DR G4
LAKE FOREST DR G4
LAKE FOREST RD K15
LAKE FRANCES DR L9,L10
LAKE FRANCES WAY L10
LAKE FRONT DR F10
LAKE HARBOR DR I6
LAKE HAVEN CT F5
LAKE HILTON DR F6
LAKE MIST CT E17
LAKE MURRAY BLVD G8,G9,G10,H8
LAKE MURRAY CT I7
LAKE MURRAY TER I7
LAKE POINT DR F4,G2
LAKE POINT RD I15
LAKE PRINCETON DR M10
LAKE SHIRE DR K9
LAKE SPUR LN G4
LAKE STEPHEN LN C14
LAKE SUMMIT CT G4
LAKE SUMMIT DR G4
LAKE TIDE CT F4
LAKE TIDE DR F4
LAKE VILLA RD I8
LAKE VILLAGE DR F16,I2
LAKE VISTA CT E17
LAKE VISTA DR G4
LAKE WAY LN K16
LAKEBRIDGE SQ G17
LAKECREST DR H15
LAKEFRONT CT G8
LAKELAND DR H14
LAKEMONT CT G4
LAKEMONT DR G4
LAKEMOR CT E16
LAKEPORT DR F7
LAKERIDGE PKWY G13
LAKESHORE DR I2,I15
LAKESIDE AVE H13
LAKESIDE DR F3,F4,G2
LAKESIDE RD F5
LAKEVIEW CIR I15
LAKEVIEW DR J10,J12
LAKEVIEW LN F3
LAKEWAY DR K11
LAKEWOOD AVE I13
LAKEWOOD CIR C13
LAKEWOOD DR F2,F3,K11,L8
LAKEWOOD RD H12
LAKEWORTH RD G8
LAMAR LN K9
LAMAR ST I13
LAMBERT LN C15
LAMBETH CT H10
LAMBETH DR J17
LAMBETH WALK F17
LAMBRIGHT CIR G14
LAME HORSE RD G17
LAMPLIGHTER CT E17
LAMPLIGHTER RD G5
LAMSON DR G10
LANCASTER ST I13,J12
LANCE DR H10
LANCE ST E18
LANCELOT CT J6
LANCELOT LN G16
LANCER CT G14
LANCER DR H9
LANCEWOOD RD I12
LANCHIRE ST L9
LAND OF LAKES BLVD L8
LAND OF LAKES CIR K8,L8
LAND STONE CIR F10
LAND STONE CT F10
LANDER DR J10
LANDER ST I15
LANDFILL LN M9,N9
LANDFORD CT J10
LANDGRAVE RD J15
LANDING DR J8
LANDMARK DR H11,I14,K12
LANDON LN J15
LANDON PLACE DR E15,E16
LANDOSHIRE CT G9
LANDOVER RD D17
LANDRACE CT J17
LANDRETH CT O11
LANDRUM DR I15
LANDS END DR G4
LANE DR J10
LANESBOROUGH DR H11
LANG CT I14
LANG RD I14
LANGFORD RD C15,D15,D16,D17,D18,H1
LANGLEY CT H14
LANGSDALE RD H8
LANGSTON RD D17
LANGWATER ST H14
LANHAM SPRINGS DR I7
LANHAM SPRINGS WAY I7
LANIER AVE J14,M10
LANN CIR K8
LANNEAU CT G10
LANSING CIR G14
LANTANA DR J14,K14,K15
LANTERN DR E17
LANYARD LN F7
LARCHMONT DR H16
LARCHWOOD DR G14
LAREDO DR H12
LARGE OAK LOOP J15
LARGER LN G12
LARGER ST G12
LARK LN J10
LARKHALL RD G16
LARKIN CT F13
LARKSPUR CT H9
LARKSPUR LN E17
LARKSPUR RD H9
LARRY CT G14
LARYN LN I8,J8
LASH LN F7
LASSITTER CT J6
LATHERTON CT M8
LATONEA DR I11
LAUDERDALE RD H13
LAUDMON CIR G15
LAUNCH CT G4
LAURA LN G19
LAUREL DR J8
LAUREL LN K12
LAUREL RD J9,K9
LAUREL ST I13,J14,J13,L9
LAUREL BAY LN E18
LAUREL BLUFF CT E17
LAUREL BLUFF DR J8
LAUREL BRANCH WAY H8
LAUREL CHASE RD E17
LAUREL CREEK LN J10
LAUREL CREST DR J12
LAUREL FIELD CT E17
LAUREL GRAYDON LN L10
LAUREL HILL DR L10
LAUREL HILL LN I13
LAUREL LEAF DR J11
LAUREL MEADOWS DR J10
LAUREL MIST CT L10
LAUREL MIST LN L10
LAUREL OAK CT F10
LAUREL OAK DR J10
LAUREL OAK LN F10
LAUREL RIDGE DR F16
LAUREL RIDGE LN J8
LAUREL RISE CT E17
LAUREL RISE LN E17
LAUREL SPRINGS RD I15
LAUREL SPRINGS TRL K8
LAURELHURST AVE H11
LAURENS ST G9,I13,I14,J14
LAURENT CT F10,I8
LAURENT WAY F9,F10
LAURIE LN J14
LAURIE ST K12
LAURISTON DR D17
LAVENDER LN J7
LAVENDER ST H12
LAVERN JUMPER RD K12
LAVINGTON CT K15
LAW LN G14
LAWAND DR I11
LAWN CT K12
LAWNDALE DR N12
LAWRENCE DR L9
LAWRENCE RD J11,K10
LAWRENCE ST H11
LAWRIN CT F10
LAWSON DR E17
LAWTON ST H13
LAYTON WAY E17
LAZY ACRES DR K17
LAZY COVE LN F7
LAZY CREEK CT F5
LAZY CREEK PT F4
LAZY PINES DR J11
LEA GAIL LN K6
LEABROOK RD H16
LEAF CIR G14
LEAF CREST CT H11
LEAFORTH CT F10
LEAFY BEND CT M7
LEAMINGHOUSE CT G8
LEAMINGTON CIR G8
LEAMINGTON CT G8
LEAMINGTON WAY G8
LEANDER DR L11
LEANING OAK CT D14,G6
LEANING PINE CT J6
LEANING PINE TRL J6,J7
LEANING TREE CT G17
LEANING TREE RD G17
LEAPHART RD I10,J10,J11,J12
LEAPHART ST J12,J13
LEASIDE DR H15
LEAWOOD CT H15
LECONTE CT I14
LEDYARD RD D10
LEE CIR K11
LEE RD E16
LEE ST J14,K11,K12
LEE HILLS DR J17
LEE KLECKLEY RD I9
LEE RIDGE CT E16
LEE RIDGE DR E16
LEE WITT RD R11
LEEDS ST H11
LEEFORD CT G10
LEESBURG RD I20,I21,I22,J15,J16,J17,J18,J19,J20
LEESIDE CIR H17
LEEWARD LOOP K16
LEGACY CT F18
LEGARE LN I14
LEGEND PT E18
LEGEND OAKS CT E18
LEGEND OAKS DR E17,E18
LEGION DR E17
LEGION PLAZA RD H10
LEGRAND RD G15,G16
LEHIGH CT G18
LEICA LN M13
LEIGH JAMES CT J8
LEIGHBROOKE DR E17
LEILA LN G15
LEILA RD P10
LEILA SHULL LN L9
LEISURE DR F18
LEISURE LN H10
LEITH RD H10
LEITNER RD J16
LEITNER POINT RD F7
LELAND DR N12
LELIAS CT J15
LELY CT G9
LEMANS CT K17
LEMANS LN K17
LEMMOND DR K11
LEMONTS RD G6
LEMONWOOD CIR M18
LENA DR M9
LENORE DR J10,K10
LENOX CT I14
LENSFORD RD I12
LEON CT G10
LEONARD DR I9
LEONDRY SOX RD J9
LEROY BLUME RD D14
LEROY MASON LN E13
LESLEY DR J11
LESLIE LOCK LN G9
LESSIE OSWALD CT J6
LESTER DR H14,I14
LESTER BATES AVE K11
LESTER FARMS RD J17
LESTER FRICK RD F4
LESTER KEISLER RD I3
LETHA LN J6
LETITIA ST H14
LETON DR H10
LEVENTIS DR K15
LEVENTIS LN J8,J9
LEVER RD D11
LEVER ACRES RD F14
LEVETTE CT M12
LEVINGTON LN K15
LEVITY ST H14
LEWES CIR G9
LEWIE RD I3
LEWIS ST H13
LEWIS POND CT M6,M7
LEWIS RAST RD P11,P12
LEWISHAM CT H10
LEWISHAM RD H10
LEXINGTON AVE G9,J13
LEXINGTON AVEEXT J12
LEXINGTON DR K11
LEXINGTON LN F3
LEXINGTON ST J12,K12
LEXINGTON HILLS PKWY L8,M8
LEXINGTON POINTE DR E17
LEYDEN LN I11
LIB LUCAS RD F15
LIBBY LN F8,J8
LIBBY ARIAIL CIR G5
LIBBY ARIAIL CT G5
LIBBY ARIAIL LN G5
LIBERTY ST I13
LIBERTY FARM BLVD M6
LIBERTY FARM CT M6
LIBERTY HILL AVE I14
LIBRARY HILL LN J8
LIGHTHOUSE LN G4
LIGHTHOUSE RD F7
LIGHTNING BUG LN J5
LIGHTWOOD KNOT RD F17
LIGUSTRUM LN K17
LILAC LN H16
LILLIAN ST H5
LILLIE AVE M11
LILLIE ST K12
LILLIE ROSA CIR N18
LILLY AVE I14
LILLY POND RD K6
LILTON RD D9,D10
LILYPAD CT F5
LIMEHOUSE REACH RD H10,H11
LIMEROCK LN K17
LIMESTONE PT F5
LIMESTONE RD F5,G5
LIMESTONE ST I15
LINBROOK DR H14,H15
LINCOLN INN RD H9
LINCOLN PKWY G13
LINCOLN RD G14,K12

ROAD NAME INDEX

COLUMBIA URBAN AREA

LINCOLN ST I13,J13,K10
LINCOLNSHIRE BLVD G13
LINCOLNSHIRE CT G13
LINCOLNSHIRE SQ G13
LINCOLNSHIRE NORTH DR G13
LINCREEK DR H8
LINDA DR I2
LINDA LN Q11,Q12
LINDA ST H11
LINDALE CT I14
LINDELLA ST H14
LINDEN ST H13
LINDEN WAY J8
LINDENWOOD DR I14
LINDEVON LN G15
LINDLER DR H4,L10
LINDLER ST J11
LINDSAY ST I13
LINDY LN M11
LINE RD E19
LINGER CT I9
LINGONBERRY DR J18
LINGSTROM LN H10
LINK ST J13
LINKS POINTE CT G4
LINKSIDE CT G4
LINNET CT E17
LINNET DR I11,J11
LINSBURY CIR H10
LINVILLE CT M8
LINWOOD DR J6
LINWOOD RD I14,I15,J15
LION CT M8
LIONBURG CT E16
LIONS CLUB CIR F2,F3
LIONS CLUB RD F2,F3,G2
LIONSGATE DR G16
LIPPWELL CT E16
LIPSCOMBE LN F17
LISA DR J10
LISTON LN H14
LITCHFIELD DR J16
LITTLE RD I15
LITTLE ST I14
LITTLE BONEY RD B14,B15
LITTLE BROOKE LN L12,L13
LITTLE CHRIS LN L12
LITTLE DOGWOOD CT K9
LITTLE GAP CT G4
LITTLE GAP LN G4
LITTLE HAMPTON DR E9
LITTLE HOLLOW LN H7
LITTLE JOHN DR K16,L16
LITTLE KEY CT G4
LITTLE RIVER RD C10,D10
LITTLEFIELD RD J10
LITTON DR K8
LIVE OAK ST J14,J15
LIVEBARK CT J10
LIVEBARK LN J10
LIVERMAN RD J7,J8
LIVING INN CT G2
LIVING INN RD G2
LLOYDSWOOD DR M12,M13
LOAN OAK LN G17
LOBLOLLY DR G13
LOCH DR H10,H11
LOCH LN H16
LOCH LANE CIR H16
LOCH LEVIN CT K6
LOCH LEVIN LN K6
LOCHLEVEN RD J16
LOCHMORE DR J17
LOCHWEED CT G8
LOCHWEED DR G8
LOCKEWOOD LN I15
LOCKLEIGH LN E7
LOCKLEVEN DR F17
LOCKLIER RD C14,D14
LOCKMAN RD F18,F19
LOCKNER CIR H10
LOCKNER CT H10
LOCKNER RD H10
LOCKSHIRE CIR H10
LOCKSHIRE CT H10
LOCKSHIRE RD H10
LOCKSLEY CT I7
LOCKSLEY HALL DR G16
LOCKWOOD DR J8,J9
LOCUST RD H16
LOFTY PINE CT H9
LOFTY PINE DR H9
LOGAN RD D17
LOGAN WAY N10
LOGAN ROCK CT G9
LOGANBERRY CT K7
LOGGERHEAD DR E18,F18
LOGHOUSE CT L8
LOIS CT I12
LOIS LN M10
LOIS LOOKOUT LN D15,D16
LOKEY RD H2
LOKI CT F18
LOLAS LN D18
LOMINACK RD F2,F3
LOMIS CT K17
LONDON AVE H11
LONDON LN H16
LONDON WAY L9
LONDON GRAY DR G18
LONDON PRIDE RD G9
LONDONBERRY CIR H11
LONDONDERRY LN K11,K12
LONDONDERRY SQ K11
LONE DR G15
LONELY ST K11
LONER RD D13,D14
LONER OAKS DR D13
LONESOME CT L12
LONESOME PINE TRL G14
LONG RD A16
LONG ST K12
LONG GLEN CT E17
LONG IRON CT L11
LONG ISLAND TRL K7
LONG MEADOW LN F17
LONG NEEDLE CT E16
LONG NEEDLE RD E16
LONG PINE CT E16,F3
LONG PINE RD F3,F4
LONG POINT DR F3
LONG POINTE LN D17,E17
LONG RIDGE E17
LONG RIDGE DR E17
LONG SHADOW LN H16
LONG SPIRES CT O10
LONG SPIRES RD O9,O10
LONG TRAIL DR K18
LONGBOW CT G9
LONGBROOK RD H15
LONGCREEK DR H12,I12
LONGCREEK PLANTATION DR D15,D16
LONGFELLOWS LN E18,F18
LONGFIELD LN F18
LONGFORD CT I7
LONGHOLLOW DR E15
LONGITUDE LN I10,J10
LONGLEAF CT A16,I9
LONGLEAF DR K12
LONGLEAF RD A15,A16,I14
LONGREEN PKWY E16,F16
LONGS POND RD K6,L6,L7,M7
LONGTOWN RD A15,E16,F16
LONGTOWN RD E D16,E16
LONGTOWN RD W D16,E16
LONGTOWN COMMONS DR F16
LONGTOWN PLACE DR E16
LONGVIEW PT I4
LONGVIEW RD J10
LONGVIEW ST N7,N8
LONGWOOD DR L6,M6
LONGWOOD PASS F7
LONGWOOD RD K16,L15,L16
LONNIE CT J11
LONNIE DOWD DR O12
LONSDALE DR K11
LONSFORD DR I15
LOOKOUT LN E10,F10
LOOKOUT HILL DR G4
LOOKOUT POINT RD M11,M12
LOOKOUT POINTES DR G4
LOOKOVER POINTE DR G4
LOON CT D15
LOOP RD M10
LOQUAT CT K14,K15
LOQUAT DR K15
LORAINE CT I11
LORAINE DR I11
LORD BYRON LN K17
LORD HOWE RD G8,G9
LORD MICHAELS CT I9
LORD NELSON CT K15
LORDSHIP LN G9
LORI CT J8
LORICK AVE H13,I13
LORICK CIR I13,J8
LORICK RD E13,E14,F14
LORICK ST J13
LORICK VILLAGE RD M12
LOSKIN LN J10
LOST CREEK CT F10
LOST CREEK DR F10,G10
LOST CREEK PL F10
LOST DOG CT F19
LOST JOHN RD N17,N18
LOST LURE LN G6
LOST SPRING RD I4
LOST TREE CT F16
LOST TREE DR F16,F17
LOST TREE LN F16
LOTHROP HILL RD K6,K7
LOTT CT I10
LOTUS ST J14
LOU LN H15
LOUIS LEE LN E16
LOUIS LYNN CT H13
LOUISA LN L8
LOUISA ST I14
LOUISE CT L8
LOUTHIAN WAY D16
LOVE ST H14
LOVE VALLEY CT F7
LOVELESS LN G6
LOVETT CT F16
LOW HILL LN H7,I7
LOWDER RD H15
LOWE ST J12
LOWELL LN J15
LOWER FOREST CT D16
LOWER GLEN CIR D15
LOWER GLEN CT D15
LOWER RICHLAND BLVD J18,K17,K18,L17,M17
LOWESCROFT CIR F9
LOWMAN RD G9
LOWMAN HOME BARN RD E7,F7
LOWN DR K11
LOWN ST J12
LOWNDES RD J14
LOWNSDALE RD K11
LOWRY RD M10
LOYD CT M6
LUCAS LN P11
LUCAS ST K12
LUCILLE DR I14
LUCIUS DR O11
LUCIUS RD I12,I13
LUCKY CT F18
LUCY LN F16
LUDEN CT J8
LUDWELL RD J16
LUKE ST H14,J12
LUM RD E9,E10
LUMBERJACK DR M10
LUNA TRL K6
LUNSFORD LN I6
LUPINE CT I9
LUPINE RD E16
LUSTER LN I11
LUTHER DR M10
LUTHER RD H11,H12
LUVALIE ST H13
LYBRAND ST K12
LYDGATE DR H10
LYDIA DR G14
LYKES LN F10,G10
LYKESLAND CT L16
LYKESLAND TRL K17,L16,L17
LYLES MAPLE ST L17
LYLES ST I13,J13
LYME BAY H8
LYNCH LN F3
LYNDALE DR K11
LYNDHURST CT H10
LYNDHURST RD H10
LYNE COVE CT F8
LYNGATE CT I7
LYNHAVEN DR H14,I14
LYNN DR K10
LYNN ST H11,M11
LYNN HAVEN CT M7
LYNN MCCARTHA RD F6
LYNNWOOD RD J12
LYON ST I14
LYRICAL RD A14,A15

M
M AVE J12,J13
MABAR ST J15
MABRON RD J16,K16
MAC CIR L9
MACAW LN K9
MACBETH CT I10
MACDOUGALL ST J13
MACE CT J10
MACEDONIA CHURCH RD B15,B16,F2,G2,G3
MACEO CT K17
MACGREGOR DR I14,I15
MACK ST O11,O12
MACKAY ST H14
MACKINTOSH LN E16
MACON RD J15,K15
MACS POND RD C15
MADDIE CT M7
MADERA DR H14
MADISON RD I15
MAE CT R12
MAE ST L10
MAGDALENE LN L12
MAGGIE HIPP RD H11
MAGNICE AVE O11
MAGNOLIA LN G16
MAGNOLIA ST I14
MAGNOLIA BAY CT E16
MAGNOLIA BLUFF DR D17
MAGNOLIA FARM LN K7
MAGNOLIA GLEN LN J15
MAGNOLIA HALL RD E16
MAGNOLIA KEY DR G4
MAGNOLIA PARK CIR H15
MAGNOLIA POINT DR G8
MAGNOLIA RIDGE LN L7
MAGNOLIA SPRINGS CT J16
MAGNOLIA TREE RD M8
MAGRATH ST I13
MAGUIRE DR K8
MAGWOOD CT F16
MAHAFFEY LN M8
MAHALO LN I14
MAHOGANY RD K12
MAID LYNN CT G9
MAID STONE CIR G9
MAID STONE CT G9
MAID STONE RD G9
MAIDEN FERN LN D16
MAIDEN LN I14,J8,J14
MAIN ST C15,D15,I13,J13,L10,L11,M10
MAINGATE DR G16
MAINSAIL CT E17
MAINTENANCE WAY K13
MAIZE ST J8
MAJESTIC CIR F16
MAJESTIC CT F16,I9
MAJESTIC DR F16
MAJESTIC VIEW LN H2
MAKEWAY DR I13
MALCOLM DR H14
MALDEN CT I8
MALIBU CT K15
MALIBU DR K15
MALIBU WAY G10
MALINDA RD H14
MALISA DR E17
MALLARD DR G5,G6
MALLARD PT I5
MALLARD RD L17
MALLARD COVE CT G5
MALLARD COVE RD F2
MALLARD LAKES CT J8
MALLARD LAKES DR J8
MALLARD LANDING CT K17
MALLARD LANDING WAY K17
MALLARD POINTE CT E17
MALLARD SHORES PL H7,I7
MALLET RD G17,G18
MALLET HILL CT G17
MALLET HILL RD G17,G18
MALLORY DR I9
MALTON CT I8
MAMIE LN Q11,Q12
MAMIE JOHNSON ST A15
MANA VISTA CT K6
MANCHESTER RD I14
MANCHESTER PARK AVE L9
MANCHESTER PARK CT E17
MANDEL DR H11
MANGROVE TRL F16
MANGUM ST I12
MANIGUALT ST H13
MANLEY ST K12
MANN RD F16
MANNING AVE I14
MANNING DR J12
MANOR AVE J14
MANOR DR M11,N11
MANOR VIEW CT G10
MANORWOOD CT G10
MANSE ST I13
MANSFIELD CIR J10
MANSFIELD LN F15
MANUEL ST M10
MANUS CIR K8
MANUS RD F7
MANZANITA CT F15
MAPLE CT K12
MAPLE RD J10
MAPLE ST I14,J14,K12
MAPLE LEAF WAY J10
MAPLE RIDGE CT D14,L6
MAPLE RIDGE RD D14
MAPLE SHADE CT D14
MAPLE SHADE LN L8
MAPLE SPRINGS CT G16
MAPLE TREE CT F9,K8
MAPLE VIEW CT H9
MAPLE VIEW DR H9
MAPLELEAF DR E17
MAPLESIDE DR D17
MAPLEWOOD DR J14,M6
MARABOU CIR I11
MARABOU CT F10
MARABOU DR I11
MARATHON DR K15
MARBELL LN N14
MARBLE ARCH CT G6
MARBRENT CT I14
MARBUN RD H17
MARCH LN E15
MARCH RD M12
MARCHANT AVE H12
MARCHBANK PKWY E16,E17
MARCHESE ST H17
MARCO POLO CT K16
MARGATE CT G10
MARGATE ST H12
MARGRAVE RD I13
MARGUERITE CT L9
MARGURETTE ST I14
MARIA LN L8
MARIANNAS CT I5
MARIANNE CT J10
MARIANNE DR J10
MARIE CIR F12
MARIE LN I3
MARIE ST K16
MARIETTA ST H14
MARILYN LN M11
MARINA CT I5
MARINA RD F7,F8,G7
MARINA COVE DR I3
MARINERS CT F8
MARINERS COVE DR E17
MARINERS CREEK CT J7
MARINERS CREEK DR J7
MARINERS POINT WAY E17
MARION ST I13,J13,K11
MARION TRAPP LN D15
MARISCAT PL M8
MARISSA LN J6,J7
MARITIME TRL I7
MARJORIE CT E18,L8
MARJORIE DR J11
MARK LN L7
MARK ST H14
MARK ANTHONY CT K10
MARK BUYCK WAY J13
MARK I RD I5
MARKET ST J14,K14
MARKET HALL CT G8
MARKET PLACE COMMON CIR F17
MARKHAM CT F17
MARKHAM RD F17
MARKHAM RISE F17
MARKSBURY DR G14
MARLBORO RD K12
MARLBORO ST I12,I13
MARLEE CT I7
MARLEY DR H12
MARLIN DR B13,B14
MARLING DR I14
MARLOWE LN K15
MARROB CT G14
MARS DR J16
MARSH DR J10
MARSH HAWK LN E17
MARSH POINTE DR E17
MARSH WREN TRL E14
MARSHALL RD P10
MARSHALL ST I13
MARSHDEER WAY G17,G18
MARSTELLER CT I13
MARSTELLER ST I13
MARSTON MOOR LN G9
MARTEL DR J8
MARTHA ST H14
MARTHAN RD E15
MARTHAS GLEN RD J15,K15
MARTIN RD H17
MARTIN ST H14
MARTIN CARTER RD M17,M18
MARTIN LUTHER KING BLVD M18,N18
MARTIN NEESE RD Q10,Q11
MARTINDALE RD G16
MARTINGALE PL B15
MARTINS CAMP LN H3,I3
MARTINS CROSSING CT H3,I3
MARTREB PL I7
MARTY LN L9
MARVIN CT M10
MARWAY CT G10
MARY DR F3,F4,K11,M11
MARY ST K15
MARY HILL DR H12
MARY HUNTER DR E13
MARY LAWHORN RD G15
MARY NEWTON LN M17
MARY SITES RD D7
MARYDALE LN I11
MARYFIELD DR E17
MARYLAND ST J13
MARYVILLE DR M10
MASON RD H13,H14,J10
MASON RIDGE CIR E16
MASON RIDGE CT E16
MASONRY CIR M18,M19
MASSEY CIR E7
MASSINGALE RD H10
MASTERS WAY K6
MATCH POINT DR F6
MATHIAS RD J11
MATTHEWS ST I14
MATTIE LN L10
MATTOX RD I8
MAUDE MYERS RD E15
MAULDIN AVE H14
MAUNEY CT K14
MAUNEY DR K14
MAURICE ST H14
MAXCY ST I13
MAXIE RD I7,J7
MAXWELL LN G13
MAY DR H15
MAY MORNING CT J10
MAY MORNING DR J10
MAY OAK CIR E17
MAY OAK CT E17
MAY OAK RD E17
MAY-KEN CT K8
MAYAPPLE DR K8
MAYBANK ST H14
MAYBELLE CT I14
MAYER ST H14
MAYFAIR DR J17
MAYFIELD ST H14
MAYFLOWER CT G4
MAYFLOWER TRL G4
MAYHAW DR H15
MAYLAND CT F9,G9,K15
MAYLIGH CT M13
MAYLYNN DR K12
MAYPOP LN E9
MAYTREE CT F10
MAYWOOD DR J17
MAYZOLA CT E18
MAYZOLA RD E18
MCALISTER ST I14
MCARTHUR AVE I14
MCBRIDE CT E17
MCCALL ST K12,L12
MCCARTER TRL K9
MCCARTHA RD M6,M7
MCCAW RD H14
MCCLEOD AVE M10
MCCORDS FERRY RD H22,J22,J22
MCCORKLE RD B13,B14
MCCORMICK CT I2
MCDONALD AVE M10
MCDONALD LN C15
MCDONALD ST I14
MCDOWELL ST K11,K12,L12
MCDUFFIE AVE I14
MCDUFFIE ST J13
MCFADDEN ST I14
MCGREGOR CIR I7
MCINNIS CT N12
MCINTOSH AVE M10
MCKINLEY ST I13
MCLEAN RD C15
MCLEE RD L7,M7,M8
MCLEOD RD E6,G14
MCLESTER CT G14
MCMILLAN CIR H9
MCNAMARA LN E16
MCNAUGHTON DR H16
MCNEELY RD F17
MCNEIL ST M10
MCNULTY ST C15
MCQUEEN ST I12,L12
MCRAE ST I12,I13
MCRANT RD L18
MCSWAIN DR I11,J11
MCTAVISH AVE M10
M AND E CUNNINGHAM RD E15
MEAD CT H13
MEADES CT M8
MEADOW LN J11
MEADOW PL J8
MEADOW ST J14
MEADOW CREEK DR G14
MEADOW CREST DR L11
MEADOW RIDGE CT K9
MEADOW SAFFRON DR M8
MEADOW SPRINGS DR E16
MEADOW VIEW RD E8
MEADOW WOOD CT J10
MEADOW WOOD DR J10
MEADOWBROOK DR G17
MEADOWBROOK LN H9,I9
MEADOWBURY DR G14
MEADOWFALL LN E7
MEADOWFIELD CT O10
MEADOWFIELD RD O9,O10,O11
MEADOWLAKE CT G14
MEADOWLAKE DR G14
MEADOWLAND CT H11
MEADOWLAND DR H11
MEADOWLARK DR I14
MEADOWMIST CT E17
MEADOWOOD RD H15
MEANDER LN I9
MEANS AVE I12
MEAT PLANT RD J9
MEDDYN CIR I2
MEDICAL CIR J11
MEDICAL DR I13
MEDICAL PARK RD I13
MEDINA CT G18
MEDITATION RD A15
MEDLIN ST K16
MEDLINS DR L15
MEDWAY RD I14
MEECH ST I12
MEETING HOUSE RD M19,N18,N19
MEETING ST J12,J13
MEETZE AVE J8
MEETZE RD I10,J10
MEGAN LN K9
MEGGETT RD F9
MELANIE DR E5,F5
MELANN PASS J10
MELBOURNE DR I12
MELISSA LN I12
MELLOW WOODS LN G4
MELLOWOOD DR L15
MELODY DR J11
MELODY LN I12,K12
MELON DR K9
MELROSE CT E17
MELROSE LN Q11
MELROSE PL G2
MELROSE HEIGHTS ST I14
MELSTONE DR K17
MELTON RD G19
MELTON ST J11
MELVILLE CIR H9
MELVILLE RD H9
MELWOOD CT K9
MEMORIAL DR G12,K12,L10
MEMORY LN J10
MENAUHANT CT K6,K7
MENSCER DR J11
MERC CT K14
MERCATOR CT J10
MERCER ST I14
MERCHANT LAKE RD J11
MERCHANTS DR G8
MERCURY ST J16
MEREDITH DR G9
MEREDITH LN I14
MEREDITH SQ H16
MERGANSER CT F13
MERIDIAN CT H9
MERIDIAN DR H14
MERION DR M7,N7
MERRIDUN LN K15
MERRILL LEAF CT E16
MERRILL RD K15
MERRIMAC CT J7
MERRIMAC DR K16
MERRIMONT DR D16
MERRY DR I5,J12
MERRY WILLOW CT I9
MERRYFIELD LN K10

ROAD NAME INDEX

COLUMBIA URBAN AREA

MERRYWOOD RD I11
MERUS DR K6
MESA LN J11
MESA VERDE DR L7
METAL PARK DR K15,L15
METHODIST PARK RD J11
METRO LN L14
METROPOLITAN DR K10
METSO WAY F17
METZE RD H11
MEYER LN E16
MIAMI ST K11
MICALA DR K10
MICHAEL RD C14,C15,I4
MICHAEL ST J8
MICHAELMAS AVE J12,J13
MICHELLE DR J11
MICHIGAN ST J14
MICKENS RD K14
MICKLE RD D18
MIDCROFT DR M8
MIDDLE ST H15,J12,K12
MIDDLE CREEK RD F7
MIDDLE LOOP RD I11
MIDDLEBROOK CT J8
MIDDLEBROOK DR J8,K8
MIDDLEBURG DR I14
MIDDLEFIELD LN C14
MIDDLESEX RD H10,J13
MIDDLETON CT H14
MIDDLETON PL G2
MIDDLETON ST H13,H14,K12
MIDDLETON PATTERSON RD K18
MIDGARD CT G18
MIDGE CREEK CT F5
MIDHURST CT G9
MIDLAND DR I14
MIDLANDS CT I11
MIDWAY RD I8,I9
MIDWAY ST M10
MIDWAY FARMS DR I9
MIKE ELEAZER RD E7
MIKELL LN J15
MILAN PASS L10
MILDRED AVE H13,I13
MILES RD F19,G17
MILES BOWMAN RD F9,F10
MILES PARK CT G17
MILES PARK DR G17
MILFORD RD J15
MILFORD PARK DR F8
MILL RUN I11
MILL ST J8
MILL CREEK PKWY K16
MILL CREEK RD K7
MILL FARM CT I9
MILL FIELD RD F17
MILL HAVEN LN K6
MILL POINT CT G4
MILL POND RD I14,K12
MILL STREAM RD I9,I10
MILL WHEEL DR I9
MILLBROOK RD G15
MILLCREST LN J11
MILLEN ST K12
MILLER AVE I13
MILLER RD F10
MILLER ST J8
MILLER ELEAZER RD E6
MILLERS BRANCH CT E8
MILLET RIDGE CT F17
MILLHOUSE CIR F16
MILLHOUSE CT F16
MILLHOUSE LN K6
MILLIES RD N18
MILLPLACE CT F8
MILLPLACE DR F8
MILLPLACE LOOP F8
MILLRACE CT G5
MILLS DR I14,J7
MILLS RD J7
MILLS LAKE CT G5
MILLS PARK CIR K8
MILLS PLACE N14
MILLSTONE CT F16
MILLSTONE LN K6
MILLWOOD AVE I14,J14,L8
MILLWRIGHT DR K6
MILMONT SHORES RD F3
MILTON LN K15
MILTON WAY O9,O10,P10
MILWAY CT G9
MILWAY RD F9,G9
MIMOSA DR O9,O10
MIMOSA RD J15
MIMOSA CRESENT ST J12
MINEHEAD CT G9
MINEHEAD RD G9
MINER ST J11
MINERAL CREEK CT J10
MINERAL LAKE RD J10
MINERAL SPRINGS CIR J11
MINERAL SPRINGS LN J11
MINERAL SPRINGS RD J9,J10,J11
MINERAL WATERS DR J10
MINERVA ST J16
MINERVAVILLE RD L18,L19,M19
MINGER RD E13
MINGO FALLS CT E7
MINISTRY DR F9
MINOLTA DR M13
MINOR DR L8
MIOT ST H14
MIRAMAR DR H14
MIRANDA RD M13
MIRIAM AVE H13
MIRIAM CT H13
MIRROR LAKE RD J16
MISSION CT F9
MISSION LN K16
MISSION RD J11,K11
MISSION WAY L7
MIST LN K9
MISTI CT K12,K13
MISTWOODE RD H11
MISTY CIR H4
MISTY CT H3,H4
MISTY LN H4,I4,M11
MISTY DEW LN J7
MISTY GLEN CIR F8
MISTY GLEN CT E8,F8
MISTY HARBOR RD F4
MISTY MEADOW RD L17
MISTY MEADOWS CT J7
MISTY MORNING DR E17
MISTY MOUNTAIN LN D7
MISTY OAK RD H16
MISTY OAKS CT I9
MISTY OAKS PL I9
MISTY PINE LN F6
MISTY RIDGE CT F16
MISTY SPRING CT J6
MISTY VALE CIR H11
MISTY VALE LN H11
MISTYWOOD LN F7
MITCHELL ST J14
MOBILE AVE K11
MOBILE PARK WAY M10
MOCKERNUT LN J17,K17
MOCKINGBIRD CIR K8
MOCKINGBIRD CT K8
MOCKINGBIRD DR K8
MOCKINGBIRD RD I14
MOET DR H11
MOFFATT ST J12
MOHAWK DR I12,J12
MOHEGAN TRL J12
MOLLY CT M7
MONARCH LN E17,I12
MONCKTON BLVD I15
MONDAMIN RD I12
MONMOUTH CT K16
MONROE AVE Q11,Q12
MONROE LN J9
MONROE ST J14
MONTADALE DR J17
MONTAGUE RD J15
MONTAUK DR K6,K7
MONTCLAIR DR I15
MONTCLAIR RD G8
MONTCLAIRE CIR J10,K10
MONTCLAIRE LN K10
MONTCREST CT I10
MONTCREST RD I10
MONTEITH ST H13,H14
MONTEITH POND RD D15
MONTELENA DR K7
MONTEREY CT I15
MONTEREY PL I15
MONTFORT LN L8
MONTGOMERY AVE J14,J15
MONTGOMERY LN L16,L17
MONTGOMERY RD E11,F10,F11
MONTGOMERY RIDGE LN C14
MONTICELLO RD D10,D11,E11,F11,F12,G12, H12,H13,I13
MONTICELLO ST J12
MONTICELLO TRL F12,G11,G12
MONTLAKE AVE H13
MONTREAT CT J16
MONTROSE CT K7
MONTROSE DR K7
MONZA TRL L10
MOODY VIEW CT F16
MOOLAH DR H16
MOON RISE ST J17
MOONE CROSS DR J17
MOONGLO CIR H15
MOONLIGHT DR H11
MOONLIGHT TRL E13
MOONRAKER CT F7
MOONSAIL CIR F7
MOONTIDE CT I7
MOORE RD C16
MOORE HOPKINS LN I12
MOORES CREEK DR K16
MOORING LN I6
MOORINGVIEW PT F4
MOORLAND DR H16
MORGAN DR J9
MORGAN ST H13
MORLAINE RD K12
MORNING BREEZE CT F7
MORNING ECHO DR E18
MORNING LAKE CT I6
MORNING LAKE DR I6
MORNING MEADOW LN C16
MORNING RIDGE CT E17
MORNING SHORE CT I6
MORNING SHORE DR I6
MORNINGDALE DR K11
MORNINGHILL DR I11
MORNINGLO LN H16
MORNINGSIDE DR H11,J11,J12
MORNINGSTAR CT F8
MORNINGWALK E17
MORNINGWOOD DR L6,M6
MORRISON ST J15
MORTON WAY E7
MOSELEY AVE G9
MOSELEY PT F7
MOSES ST H14
MOSES HALL DR F10
MOSLEY OAK RD N17,N18
MOSLEY OAKS RD N17
MOSS AVE J14
MOSS RD J12
MOSS COVE CT K13
MOSS CREEK DR K12,K13
MOSS FIELD CT E16
MOSS FIELD RD E16
MOSS SPRINGS RD J15
MOSS TREE CT K13
MOSS WOOD CT K13
MOSSBOROUGH DR J10,J11
MOSSHILL RD H15
MOSSWOOD RD I15
MOSSY LN F19
MOSSY OAKS CT F14
MOTLEY RD K18,L18
MOULTON WAY L10
MOULTRIE CT F16
MOUNT ELON CHURCH RD J19,J20,K19
MOUNT OLIVET CHURCH RD E6,E7
MOUNT VALLEY RD D14,E13,E14
MOUNT VERNON CHURCH RD E7
MOUNT VERNON ST H13,I13
MOUNTAIN DR H12,I12
MOUNTAIN LAUREL CT F16,I10
MOUNTAIN LAUREL LN F16,F17
MOUNTAIN MAPLE LN D14
MOUNTAINBROOK DR J16,J17
MOURNING DOVE CT I7
MOWERS ST G9
MOYER DR F5
MOYER RD G11
MOZART CT O12
MRS MACKS RD E7
MT HOPE RD A14
MUDDY FORD RD D7
MUDDY SPRINGS RD K7,L6,L7
MUIR ST H14
MUIRFIELD CT E D16
MUIRFIELD CT W D16
MUIRFIELD DR H8,H9
MUIRFIELD WAY J8
MULBERRY LN J13
MULBERRY RIDGE CT K9
MULE TRL I3
MULLER AVE H13
MULLER RD C12,C13,C14,D14,Q12
MUNSEN SPRING DR J15
MURCHISON DR E15,E16
MURDOCK ST F13,F14
MURRAH DR M10
MURRAY ST J14
MURRAY HILL CIR G9,H9
MURRAY LINDLER RD F5
MURRAY POINT LN F7
MURRAY VISTA CIR I7
MURRAYVIEW DR G9,H9
MURRAYWOOD CT G9,H9
MURRAYWOOD DR G9,H9
MUSCADINE LN J10
MUSGROVES MILL LN K16
MUSKET LN G17
MUSKRAT RUN G8
MY END RD D10
MY PL K9
MYERS CREEK DR K17
MYERS CV G13
MYERS ST H14
MYLES AVE I13
MYLES CT I8
MYRON CIR J15
MYRTLE CT J14
MYRTLE RD M11
MYRTLE ACRES CT K9
MYRTLE WISE RD Q12
MYSTIC CT H8
MYSTIC WAY DR E17
MYTON CT H10
MYTON RD H10

N

N 9TH ST J12
N 12TH ST J12
N 16TH ST J12
N ARROWWOOD RD I11,I12
N BARTOW AVE Q11
N BAY CROSSING D17
N BEAVER DAM RD G10,H10
N BELTLINE BLVD I14,I15
N BRECON AVE Q11
N BRICKYARD RD F16,F17
N BROWN ST J12
N CAMPANELLA DR EX H14
N CARDIFF AVE Q11
N CARLISLE ST O11
N CHATEAU DR F17
N CHELSEA CIR G16
N CHELSEA RD G16
N CHURCH ST J8,Q11
N COLEMAN HWY A15
N COLLEGE AVE Q11
N CRESCENT LAKE WAY E16
N CROMWELL ST J12
N CROSS CT H16
N DAVIS LN D15
N DOGWOOD AVE A15
N DONAR CT G18
N DONAR DR F18,G18
N EDEN DR K12
N ELLISON RD E13
N FIRETOWER CT D15
N FIRETOWER RD D15
N GRAMPIAN HILLS RD G16
N HAMPTON CT K15
N HASK JACOBS RD E15
N HAVEN CT H13
N HIGH DUCK TRL D15
N HIGHLAND FOREST DR G14
N HILL CT F17
N HILLOCK CT F17
N HOOK AVE J11
N HOSPITAL DR I11
N HUNTERS CT I15
N KINGS ST G16
N LAKE DR G8,H8,I8,J8
N LAKE MARION CIR H15
N LAKE POINTE DR F17,G17
N LAKESHORE DR I2
N LAWRENCE AVE Q11
N LINE RD M19,N19
N LINE ST J12
N LUCAS ST J12
N MAIN ST H13,H14,I13,O11,O12
N MANEY CT K17
N MARBLE ST J12
N MEANS ST A15
N MELTON RD C16
N MILLWOOD AVE I14
N MONMOUTH AVE Q11
N MONTAGUE DR H14
N NICHOLS CREEK PT E7
N OAK CT G10
N OLMSTED LN F19
N PALACE CT G10
N PALMER ST A15
N PARSON ST J12
N PINES RD E15
N POND CT K8
N RIDGE RD F17
N ROYAL FERN LN F15
N ROYAL TOWER DR G9
N SHADOWBROOK DR F16
N SHORECREST RD K15
N SILAS BROOK CT H13
N SPRINGS RD F17
N STONEHEDGE DR H10
N SUMMERS WAY K17
N SWEETBRIAR LN G17
N TRACE CT F17
N TRACE LN F17
N TRENHOLM RD H15,I15
N TWIN OAKS WAY K17
N WASHINGTON RD F13
N WINGARD RD G9,G10
N WITT ST J12
N WONDER DR I2
N WOODBURN LN F10
N WOODLAKE DR E18
N WOODROW ST G9
N WOODSIDE PKWY J11
N WOODSTREAM RD G9,H9
N WRENWOOD DR K9
NANCY AVE H15
NANDINA DR J15
NANDON PL L10
NANNIE KELLY RD G12
NANNYBERRY LN H11
NAOMI DR M10
NAPLES AVE J12,J13
NAPLES PASS K10
NARROW WAY K8,L8
NASSAU DR F19
NASSAU RD I12
NATALIE LN J9
NATALIE RD K11
NATCHEZ CT E17
NATCHEZ TRL I12,J12
NATES RD G16
NATHAN DR J11
NATHANIEL OXNER RD H1,H2
NATIONAL GUARD RD K13,K14
NATIONAL PARK RD N19
NATURE LN I4
NATURE RD E13
NATURE TRL E18
NATURE CREEK TRL F8,F9
NAUTICAL CT F3
NAUTICAL RD I8
NAUTIQUE CIR E17
NAVA WREN RD E14
NAVAJO TRL J12
NAZARETH RD L7,L8,M6,M7
NAZERY CIR M18
NE SHADY GROVE RD H22
NEAL DR L9
NEAL RD L18,M18
NEAL FURGESS LN M18
NEAR CREEK DR D15,E15
NEARVIEW AVE H16
NEEDLE LEAF DR D15
NEICIES CT H3,H4
NEIGHBOR LN I7,I8
NEL-LA LN F4
NELL ST G15,H15
NELSON LN K12
NELSON RD F13,F14
NELSONS FERRY CT K16
NEPHI ST J14
NEPTUNE DR J16
NEPTUNE LN F2,G3
NESTLE CT K16
NETHERLAND DR F10
NEVADA ST J13
NEVAMAR DR H15
NEW ST J8
NEW BROOKLAND PL J11
NEW CASSEL DR M11
NEW COLONY CT M7
NEW CUT LN D15
NEW FREE HOPE CHURCH RD E15
NEW GRANT CT K15
NEW HOLLAND CIR G15
NEW HOLLAND DR G15
NEW HOPE DR E15
NEW LAKE DR H12
NEW MARKET CIR K8
NEW MARKET DR K8,L8
NEW ORANGEBURG RD L8,M8
NEW STATE RD K13
NEW STOCK CT K17
NEW STOCK DR K17
NEW WAY CT H17
NEW WAY RD H16,H17
NEW YORK AVE I14
NEWBERG CT F5
NEWBERG RD F5
NEWBERRY DR F3
NEWBOND WAY G8
NEWBURGH DR G14
NEWCASTLE DR H14,H15
NEWCOURT PL E16
NEWELL RD J16
NEWFIELD CIR J10
NEWFIELD CT J10
NEWFIELD DR J10
NEWGATE END F17
NEWLAND RD G18
NEWMAN AVE I13
NEWMONT DR I9
NEWNHAM DR H11
NEWPARK PL G9
NEWPORT DR G16
NEWPORT HILL CT I10
NEWPORT HILL LN I10
NEWQUAY CT E17
NEWRIDGE RD I7
NEWRY LN G16
NEWSTEAD CT E17
NEWSTEAD RISE E17,F17
NEWSTEAD WAY E17
NEWTON CT K9
NEWTON RD E8
NEWWORTH CT F16
NIBLICK CT H16,M11
NICHOLS BRANCH LN E7
NICHOLS CT H2
NICIE BYRD WAY L16,M16
NICKLAUS LN F18
NICO DR F17
NICOLE CT N8,N9
NIGHT HARBOR CIR F4
NIGHT HARBOR DR F4,G4
NIGHT HAWK WAY E17
NIGHT HERON CT E17
NIGHTINGALE CT J7
NIGHTINGALE DR K16
NIKON CIR M13
NINA LEE DR F14,F15
NINE ALTERS CT H9
NIPPER CREEK RD F11
NITSILL CT K9
NIXON RD H11
NOAH CT K16
NOB HILL RD H11,I11
NOBILITY DR H11
NOBLE AVE H12,H13
NOBLE CT I7
NOBLE ST L11
NOLANCREST DR M7
NORFOLK ST J13
NORMAN DR M10
NORMAN ST H13
NORMANDY RD I12
NORRIS RUCKER RD Q12
NORRIS ST J15
NORSE DR G18
NORSE WAY F18,G18
NORTH AVE J12
NORTH DR F7
NORTH ST J12
NORTH CROSSING CT F17
NORTH CROSSING DR F17
NORTH PARK LN F18
NORTH SHORE DR G2
NORTH TRACE CT J8
NORTHBROWN CT G18
NORTHBROWN RD G18
NORTHEAST DR H14
NORTHERN DANCER LN F18
NORTHFERN CT G10
NORTHFIELD CT E16
NORTHGATE RD G16
NORTHGROVE CT G10
NORTHLAKE RD F16,G16
NORTHLAND DR K12,K13
NORTHMAN DR H10
NORTHPINE CT G10
NORTHPOINT BLVD E14,E15
NORTHPOINT CT D15,E15
NORTHPOINT DR J8
NORTHRIDGE RD I15,I16
NORTHSHORE RD H15,H16
NORTHSIDE BLVD I10
NORTHSTONE CT F9
NORTHVIEW RD J10
NORTHWAY RD J14,K14
NORTHWOOD RD J7,J8
NORTHWOOD ST I13
NORTON HOPE CT H9
NORWOOD RD H15
NOTRE DAME PASS K10
NOTTINGHAM CT H10,K17
NOTTINGHAM RD H10
NOTTINGWOOD DR I11
NULTY CROSSING Q10,Q11
NUNAMAKER DR H11,H12
NURSERY RD C12,G9,H9
NURSERY HILL RD H9
NURSERY RIDGE LN H9
NUT HATCH CT F17
NUT TREE CT H9
NUTMEG RD J10

O

OAK CIR I2
OAK DR J10
OAK LN K12,M10
OAK ST I14,J14,K12,L10,L11,M11
OAK BLUFF CT G18
OAK BOUGH CT I9
OAK BRANCH PL E15
OAK BROOK CT G18
OAK BROOK DR F4,G17,G18
OAK BURNE CT L8
OAK COVE CT D17
OAK COVE DR D17,E17,F3
OAK CREEK CIR F16,F17
OAK EDGE CT G10
OAK FOREST CIR G14
OAK GLEN DR D15
OAK GROVE CT J16
OAK HAMPTON RD G9
OAK HAVEN CT I7
OAK HAVEN DR I6,I7
OAK HILL RD G2,L12
OAK HOLLOW CT H9,K15
OAK KNOLL DR D12,E12
OAK LAKE CT D15
OAK MANOR DR E17
OAK PARK DR G9
OAK RIDGE LN J10
OAK SPRINGS RD D14
OAK SPUR LN E15
OAK STAND CT F8
OAK TIMBER CIR G14
OAK TOP CT M12
OAK TOP DR M12
OAK TRACE CT G4
OAK TURN LN N11
OAK VALLEY DR M10
OAKBROOK VILLAGE CT G17
OAKBROOK VILLAGE RD G17
OAKCREST DR G16,H16
OAKCREST RD H16
OAKDALE DR J13
OAKDALE RD K11
OAKDALE ST O12
OAKDEN RD J10
OAKEY DR O11
OAKEY SPRINGS DR O11
OAKFIELD RD H15
OAKGLENN DR M12
OAKHAVEN RD I14
OAKHILL RD I15
OAKHURST PL C15
OAKHURST RD C15
OAKLAND AVE H13,H14,J12,J13,K11,K12
OAKLEAF CIR C13
OAKLEAF LN J10
OAKLEAF RD H16
OAKLEY CIR H14
OAKLEY CT H14
OAKLEY DR H14
OAKLIMB RD J10
OAKMEADE CT I9
OAKMIST CT D17
OAKMIST WAY D17
OAKMONT DR H15
OAKPARK LN H15
OAKPARK RD H15
OAKRIDGE DR I15
OAKS CT I9
OAKSIDE LN H15
OAKVALE CT D15
OAKVIEW RD I14
OAKWAY DR G16
OAKWOOD DR H15,J10,J11
OBANNON WAY J11
OBERLIN RD H10
OBERON PL F17
OBRIAN WAY F7
OCELOT TRL F12
OCEOLA ST J14
OCONEE ST I13
ODIN CT G18
OFFICE PARK CT G16
OFFICE PARK RD G16

ROAD NAME INDEX

COLUMBIA URBAN AREA

OGDEN ST I14
OHARA CT I15
OHIO ST J13
OLA ST F15
OLD RD F7
OLD ARMORY CT J8
OLD ARMS CT H9
OLD BARN CT J8
OLD BARNWELL RD J11,K9,K10,K11,L8,L9
OLD BIRCH DR C13
OLD BLUFF RD N17,N18,N19
OLD BRASS DR G18
OLD BRICKYARD RD E9
OLD BUSH RIVER RD F5,F6
OLD CARRINGTON PKWY J9
OLD CASTLE CT K10
OLD CEDAR PT G4
OLD CHAPIN RD H7,I7,J7
OLD CHEROKEE RD I5,I6,I7,I8,J6,J7,J8
OLD CLARKSON RD L17,M18
OLD CLAYTON CT J14
OLD CLEMSON RD F18
OLD COACH DR G14
OLD COLONY RD K17
OLD COLUMN CT L13
OLD COURSE LOOP D16,E16
OLD COURSE WAY D16
OLD CREEK RD M17
OLD DAIRY RD K14
OLD DAVIDSON RD J15
OLD DUNBAR RD K11,K12,L11
OLD DUTCH FORK RD F8
OLD FAIRFIELD RD G13
OLD FARM LN F9
OLD FARM RD F17
OLD FERRY RD F4,G4
OLD FIELD CT F17,J8
OLD FIELD RD H16
OLD FOREST DR I15,J16
OLD FORGE CT G6
OLD FORGE RD G6
OLD FRIARS RD H10
OLD FRINK ST K12
OLD GARNERS FERRY RD K16,K17
OLD GUNTER RD C15
OLD HALL CT F9
OLD HALL RD F9
OLD HAMPTON LN K15
OLD HICKORY CT D15
OLD HILTON RD E6,F6
OLD HOME PL H9
OLD HOPKINS RD K17,L17
OLD INDIAN TRL L9
OLD IRON RD G18
OLD KELLY MILL RD D18,E18
OLD LAMPLIGHTER RD H16
OLD LANDING CT F19,G5
OLD LEESBURG RD J17,J18,J19,J20
OLD LEESBURG RD E I21,J21
OLD LEGRAND RD G15
OLD LEXINGTON HWY E5,F5,F6,G6
OLD LEXINGTON RD H2,I2
OLD MARKET LN F8
OLD MARKET WAY F8
OLD MCGRAW RD I22
OLD MILL CIR I15
OLD MILL CT I15
OLD MILL RD G4
OLD MONTICELLO CIR E11
OLD NATIONAL HWY F18,F19
OLD NECK RD I15
OLD OAK DR G14
OLD ORANGEBURG RD K8,L8,M8,M9,N9
OLD ORCHARD RD H4
OLD PARK CIR E17
OLD PARK RD E17
OLD PERCIVAL RD G17,H16,H17
OLD PINE PLAIN RD M13
OLD PLANTATION DR L13,M13
OLD PLANTATION TRCE K18
OLD POND LN H9
OLD POND WAY H9
OLD PRICE RD K7
OLD RAPIDS RD H9,I8,I9
OLD RIDGE CT H9
OLD SATCHELFORD RD H16
OLD SAWMILL TRL F6
OLD SAYBROOK DR H10,H11
OLD SCOUT CT N10,N11
OLD SELWOOD TRC H8
OLD SHANDON CIR J14
OLD SHEPHERDS RD H11
OLD SLOAN RD F16
OLD SOMERBY WAY D17
OLD SOUTH DR K17
OLD SPRING CT F3
OLD STATE RD K13,L13,M13,N13,N14
OLD STILL RD G17
OLD STILL RD W G17
OLD STONE RD F17
OLD SUGAR HILL RD I9
OLD SUMMER PL G4
OLD TAMAH RD E8,E9
OLD TAYLOR RD K13
OLD TRACE CT K15
OLD TREE CT G10
OLD TWO NOTCH RD E18,E19,F18
OLD VETERANS RD J15
OLD WELL RD F9,G9
OLD WILLOWBY ST H16
OLD WINNSBORO RD E13
OLD WIRE CT M13
OLD WIRE RD M12,M13,N12
OLD WOOD CT H9
OLD WOOD DR H9
OLD WOOD PL H9
OLD WOODLANDS BLVD H10,I10
OLD WOODLANDS CT K15
OLD WOODLANDS RD J15,K15
OLDE KNIGHT PKWY J15
OLDE PINE TRL K7
OLDE RIVER PKWY I9
OLDE SPRINGS CIR G16
OLDE SPRINGS CT F16,G16
OLDE SPRINGS RD F16,G16
OLDE STREAM CT G10
OLDHAM WAY L9
OLDTOWN DR I9
OLE SAND CT D15
OLE SOX DR J10
OLEANDER MILL CT E17
OLEANDER MILL DR E17
OLEANDER MILL WAY E17
OLGA RD F16
OLIN RIKARD RD O10
OLIN SITES RD E8
OLIVE DR H14,H15
OLIVE ST J14
OLIVER ST J13
OLIVER METZ RD I8,I9
OLIVEWOOD DR L8
OLIVIA WAY J7
OLLIE DAILEY LN E9
OLLIE DAILEY RD E9
OLYMPIA AVE J13
OMA DR M8
OMAREST DR H12,I12
OMEARRA DR I5
OMEGA DR H16
ONEAL LYBRAND CT Q12
ONEIL CT H15,H16
ONEIL LN J6
ONTARIO DR I12,J12
ONTARIO ST I14
OPAGO WAY M8
OPERATIONS WAY K13
OPPORTUNITY WAY F15
OPUS CT J17
ORA CT O12
ORANGE CT K8
ORANGE POND CT L8
ORANGEBURG DR J10
ORANGEBURG ST I14
ORCHARD CIR H15
ORCHARD DR J11
ORCHARD LN M11
ORCHARD ST K12
ORCHARD GROVE LN K7
ORCHARD HILL DR K9
ORCHARD PLACE CT I5
ORCHID DR Q12
ORGANIC LN M13
ORIOLE LN I11
ORIOLE RD I14
ORR ST I14
ORVIS CT F10
OSAGE AVE I12,J12
OSBORNE LN E9
OSBOURNE LN B14
OSCAR ST H14
OSCAR AMICK RD F8
OSGODBY CT D16
OSHEAL RD E9
OSKEE RD M9
OSPREY LN K17
OSPREY LAKE DR F3
OSPREY NEST CT D15
OSPREY POND CT F17
OSTLUND DR I12
OSTRICH CIR E16
OSWALD DR J11
OSWALD ST J8
OTAGO WAY K9,K10
OTERO LN M8
OTIS RICHARDSON RD G21
OTT RD J14
OTTAWA TRL J12
OTTER TRL I11
OTTER TRAIL CT F14
OTTO HEGMAN CT I8
OUIDA ST H15
OUTBACK RD F5
OUTER REEF LN F7
OUTLAW ESTATES L11
OUTLAW PASS O11,O12
OUTLET POINTE BLVD I11
OVANTA RD J17
OVERBRANCH DR G17
OVERBROOK DR J14
OVERCREEK RD H15,I15,I16
OVERCUP CT F10
OVERDALE DR H15
OVERHILL CT J9
OVERHILL RD H16
OVERLAND DR G13,K12
OVERLOOK CT G5
OVERLOOK DR D16
OVERPOND RD G15
OVERVIEW CT D17
OWEADA DR K11
OWENS RD F13
OWENS LOWMAN RD G10
OWENSWOOD LN F9
OWL CIR I11
OWL CLUB LN G2
OWL CLUB RD G2
OWL TRACE LN F5
OWLS ROOST RUN J8
OXENBRIDGE CT G4
OXENBRIDGE WAY G4
OXFORD CT J6
OXFORD RD J6,J15
OXFORD COMMONS WAY J17
OXNER RD I2

P
P C RICHARDS RD G15
PACES BROOK AVE G10
PACES BROOK DR G10
PADDINGTON RD H13
PADDLEWHEEL CT M10
PADDOCK CHASE G9,G10
PADDOCK PL G18
PADDOCK RIDGE DR B15
PADEN HILL RD M8
PADGETT RD J17,J18
PADGETT WOODS BLVD J17
PAGE ST I14
PAGE DERRICK RD D8,E8
PAISLEY LN H11
PALACE DR H10
PALACE GREEN CT H11
PALAMINO LN F18
PALATINE RD J16
PALE IVY LN G10
PALISADES CIR H16
PALISADES WAY K10
PALL MALL ST J13
PALLET DR L12,L13
PALM CT J7
PALM LN H14
PALM ST F5
PALM CRESCENT CT E16
PALM HILL CT H10
PALM HILL DR H10
PALM LAKE DR G8
PALM POINT DR G8
PALM TREE LN H11
PALMER CIR G4
PALMER DR J8,J9
PALMER RD J15
PALMER ST A15
PALMETTO AVE H13,I13
PALMETTO CT M13,N13
PALMETTO PLZ H12
PALMETTO COVE LN I7
PALMETTO HALL CT J8
PALMETTO HALL DR J8
PALMETTO HEALTH PKWY G10
PALMETTO PALM CT D15
PALMETTO PALM DR I4
PALMETTO PARK BLVD J8,J9
PALMETTO PARK CIR E17
PALMETTO POINT CT G6
PALMETTO SPRINGS DR E16,E17
PALMETTO STAKES DR F10
PALMETTO WOOD CT G9
PALMETTO WOOD PKWY G9
PALMLAND DR K15,L15
PALO VERDE DR K11
PAMELA DR J17
PAMLICO CIR H15
PANORAMA DR I5
PANORAMA PT I5
PANTIGO LN K6,K7
PAPA LN M10,M11
PAPERBARK CT K16
PAPPY LN D8
PAPS DR K8
PAR CT N10
PARADISE RD I1
PARAMOUNT DR K16
PARAPET TRL G4
PARDEE ST I12
PARIS RD H10
PARISH WALK F18
PARK CIR J11,J13,J14
PARK CT J7
PARK DR F3
PARK LN J10,K10
PARK RD J6,J7
PARK ST I13,J12,J13
PARK WAY G12
PARK CENTRAL DR I13
PARK FIELD LN F18
PARK LAKE CIR F16
PARK LAKE RD F16
PARK MARINA DR G3
PARK MEADOW DR J7
PARK PLACE CIR I10
PARK PLACE CT I10
PARK PLACE DR F9,F18,G9
PARK PLACE LN J12
PARK PLACE TRL I10
PARK RIDGE WAY J7
PARK SHORE DR E F16
PARK SHORE DR N F16
PARK SHORE DR W F16
PARK SPRINGS RD F17
PARK TERRACE DR H10
PARK VIEW CT J8
PARKDALE DR K10
PARKER ST J8,J13
PARKHAVEN CT K16
PARKHURST LN I8
PARKINGSON DR H15
PARKLANE RD G15,H15
PARKMAN DR I15
PARKRIDGE DR G10
PARKSIDE CT J7
PARKSIDE DR I13
PARKSIDE RD J7
PARKSTONE CT K10
PARKSTONE WAY K10
PARKSTREAM CIR J10,K10
PARKVIEW DR H15
PARKWAY CIR G13
PARKWOOD CT J10
PARKWOOD DR I14,J10,K10
PARLER PT G2
PARLIAMENT DR F17,K11,K12
PARLIAMENT LAKE CT G16
PARLIAMENT LAKE DR G16
PARLOCK CIR G9
PARLOCK CT G9
PARLOCK RD F8,F9,G9
PARNELL CT D17
PARNELL ST J12
PARRISH DR I15
PARRISH POND CT K11
PARRISH POND DR K11
PARROTT AVE K15
PARSLEY CT J10
PARSONAGE RD I1
PARSONS MILL LN F17
PARTRIDGE DR I15
PARTRIDGE LN K10
PARTRIDGE HILL DR M12
PASCHAL RD D17,D18
PASCON CT N13
PASO FINO DR F10
PASTURE LN K14
PASTURE RD M11
PAT ELLISOR RD E8
PATIO DR G10
PATIO LN G10
PATIO PL G10
PATIO VIEW RD G10
PATRICIA DR J16,K16
PATRICK DR F17,K7
PATRICK DAVID CT L7
PATRIOTS WAY C15
PATS DR H14
PATTERDALE LN E16
PATTERSON RD J16,K16
PAUL RD D14
PAUL ST H14
PAUL FULMER RD E4,F4
PAUL GREEN RD G2
PAULA CT O12
PAUPER LN A14
PAVILLION AVE J14
PAVILION TOWERS CIR I13
PAXTON ST I14
PAYES PT I2
PAYNE LN I5
PAYNE ST H14
PAYNEHURST DR I6
PAYTON PL G13
PEA RIDGE CT J7
PEACEFUL CT L9
PEACEFUL LN F16,L9
PEACEHAVEN RD E6,E7,F6
PEACH ST K13
PEACH BLOSSOM CT K9
PEACH GROVE CIR F18
PEACH HILL DR K7
PEACHLAND DR I4,J4
PEACHTREE CIR H15
PEACHTREE DR F10
PEACHTREE ROCK RD N9
PEACHWOOD DR G13
PEACOCK PATH G14
PEAFOWL DR E13
PEAK VIEW RD M7
PEALE ST I13
PEAMAR CIR J11
PEAMAR DR J11
PEAR CT J10
PEAR TREE CIR K17
PEAR TREE RD K17
PEARL ST I12
PEARL HAMPTON JONES RD J18
PEARLOTT LN M19
PEARSON CIR G10
PEBBLE PT E16
PEBBLE BEACH CT M8
PEBBLE BROOK RD K10
PEBBLE CREEK CT K9
PEBBLE CREEK DR K9
PEBBLE CREEK RD D7,G17
PEBBLE GATE RD G9
PEBBLE PLACE CT J8
PEBBLE SHORE RD F7
PEBBLE STONE RD I1
PEBBLEBRANCH CT G6
PEBBLEBRANCH DR G6
PEBBLESTONE DR I6
PECAN LN K12
PECAN GROVE LN Q11
PEEBLE RD J17
PEEK DR J10
PEELER CT N11
PEELER RD N10,N11
PEEPLES ST H12,H13
PEGONIA LN D15
PELHAM DR J15
PELICAN CIR G13
PELICAN DR F3,G13
PELL ST K16
PELLA AVE J11
PEMBROKE AVE J14
PEMBROKE LN F3
PEMBROOK DR K12
PEMBURY CT F16
PENDLETON ST I14,J13,J14
PENELOPE LN E15
PENHURST CT E16
PENINSULA DR G2,H3,I3
PENINSULA WAY E17
PENN RD J18,K18
PENNANT ALY J13
PENNBROOK LN F8
PENNFIELD DR H16
PENNI CIR E15
PENNIGAIL CT F8
PENNINE PL M8
PENNINGTON DR O12
PENNINGTON RD J15
PENNINGTON SQUARE WAY J15
PENNRIDGE CT E17
PENNSYLVANIA AVE I14
PENNY LN J10
PENNYBOY RD G9
PENNYWELL CT D17
PENROSE DR G14
PENSHORE CT G10
PENTAX RD M13
PENWOOD LN K7
PEPPER ST J15
PEPPER GRASS CT F18
PEPPER GRASS DR F18
PEPPER HARROW LN M7
PEPPERBUSH CT F6
PEPPERCORN LN G17
PEPPERS RD D7
PEPPERWOOD CT E18
PERCIVAL RD F19,F20,G17,G18,G19,H16, H17,I15,I16
PERCIVAL WOODS RD G17,H17
PEREGRINE CT F5,F13
PERIWINKLE CT G10
PERRY CT J15
PERRY ST J12,M10
PERRY OAKS LN E17
PERRYS PL K8
PERSIAN CT K17
PERSIMMON ST J14,J15
PERSIMMON FORK RD C13,C14
PERSIMMON HILL RD E16
PERSIMMON TREE RD I8,I9
PERSIMMON WOOD CT E9
PET SITES RD D7,E6,E7
PETAL CT F15
PETER PAUL CT K16
PETIGRU ST I14
PETWORTH CT E16
PETWORTH DR E16
PEWTER DR I7
PEYTON RD J15,J16
PHAETON DR N12
PHEASANT CT I14
PHEASANT GLEN CT K7
PHELPS ST J14
PHILLIP CT M10
PHILLIP DR M10
PHILLIPS ST I13
PHILLIPS ACRES DR M11
PHILLIPSBORO CT O10
PHILLIPSBORO DR O10
PHILMONT DR H16,H17
PHOENIX CT K15
PICADILLY DR K11,K12
PICADILLY SQ K11,K12
PICADILLY ST J13
PICKARD CT E7
PICKENS ST I13,J13,J14
PICKETT ST J14
PICKETT HILL RD F12,F13
PICKWICK DR F16
PICO PL M8
PIEDMONT AVE I13,I14
PIEDMONT DR M10
PIEDMONT RDG E17
PIERCE RD E18
PILGRIM RD F16
PILGRIM ACRES RD D10
PILGRIM CHURCH RD I8
PILGRIM POINT CT I8
PILGRIM POINT DR I8
PIN OAK CT D17,K8
PIN OAK DR K8
PINCKNEY DR K17,Q11,Q12
PINCUSHION LN M16
PINCUSHION RD L16,L17,M16
PINDO PALM LN G12
PINE CT I12
PINE DR J10
PINE LN K12,K15
PINE ST I14,J8,J12,J14,K12,L10,L11,M11
PINE ARBOR CT O10
PINE BELT RD H14,I14
PINE BLUFF RD E17,G12,H12
PINE BROOK DR F4
PINE CLIFF CT J15,L11,L12
PINE CONE CT H14
PINE CONE DR H14,J10
PINE CREEK CT E9
PINE FOREST CIR H14
PINE FOREST DR H14
PINE FOREST LN N14
PINE GROVE CT J15
PINE GROVE RD C13,D13
PINE ISLAND RD H7
PINE LAKE DR I11
PINE LANDING CT E17
PINE LEE RD G16
PINE LILLY DR E16
PINE LOOP CT D15
PINE LOOP DR D15
PINE MAST CT K15
PINE MEADOW CT G4
PINE MEADOW DR G4
PINE MILL CT J10
PINE MILL PL J10
PINE NEEDLE CIR N14
PINE OAK DR F17
PINE PLAIN RD M13,N13,Q12,R12
PINE POINT DR I5
PINE RIDGE DR L11,L12
PINE SAPP DR E15
PINE SHADOW CT I10
PINE SHADOW LN J11
PINE SHADOW TRL I10,I11
PINE SPRINGS RD I11
PINE SPUR CT E15
PINE TOWERS CIR Q12
PINE TREE CIR H15
PINE TREE DR K8
PINE VALLEY RD I15
PINE WEDGE DR D15
PINEBLUFF CT K10
PINEBORO RD M18
PINEBRANCH RD I15
PINEBROOK RD I15
PINECLAVE CIR E17
PINECLAVE CT E17
PINECREST AVE J11
PINECREST CT I14
PINECROFT CT E17
PINECROFT DR K11
PINEDALE DR H15
PINEDALE RD K11
PINEFIELD DR J17
PINEFIELD RD H15,L10
PINEFOREST CT H10
PINEFOREST TRL H10
PINEGATE CT G18
PINEGLADE CT F5
PINEHAVEN CT J15
PINEHILL RD H15
PINEHURST CT L10
PINEHURST RD I14
PINELAKE RD G15
PINELAND DR G13
PINELANE RD G16
PINEMONT DR I15,J15
PINENEEDLE LN B16
PINENEEDLE RD H12,H13
PINENOOK CIR K11
PINERIDGE RD J15
PINESTRAW CIR K9
PINESTRAW RD H15
PINETOPS RD I11
PINETURN LN N11,O11
PINEVALE DR H14
PINEVIEW CHURCH CT C15
PINEVIEW CHURCH RD C15
PINEVIEW DR J10,J12,K15,K16,L15,Q12
PINEWAY RD E13
PINEWOOD DR J14
PINEWOOD ST K12
PINEWOOD COTTAGE LN D16
PINEY GROVE RD H10,H11
PINEY WOODS LN H11
PINEY WOODS RD G10,H10,H11
PINK DAILEY RD E9
PINK TAYLOR LN I4
PINNACLE DR G10
PINNACLE LN I5
PINNACLE WAY I5
PINNACLE POINT CIR G15
PINNACLE POINT CT G15
PINNACLE POINT DR G15
PINNACLE RIDGE DR E17
PINNATA RD G16
PINNER RD H13
PINSON ST G13
PINTAIL CT J8
PINTAIL LN F17
PINTAIL LAKE DR I4
PIONEER RD E13
PIONEER TR B15
PIONEER SHORES RD G2
PIONEERS POINT CT G10
PIPER RD K9
PIPESTOVE CT F9
PISGAH CT J6
PISGAH DR J16
PISGAH CHURCH RD G15,K6
PITNEY RD H10
PITSFORD CT F9
PITTSDOWNE RD H10
PLACID DR G8
PLACID VALLEY RD N10
PLAIN ST I14
PLAINFIELD RD H15
PLANTATION CT F3
PLANTATION DR J8
PLANTATION PKWY E16
PLANTATION ESTATES RD N14
PLANTATION OAK DR L8

ROAD NAME INDEX

COLUMBIA URBAN AREA

PLANTATION POINTE DR F18
PLANTATION POINTE WAY F18
PLANTERS DR J15,K15
PLATINUM DR I7
PLATT SPRINGS RD J12,K10,K11,K12,L7,L8,L9,L10, M6,M7,N6
PLAYER RD P10
PLEASANT CT L9
PLEASANT LN J10
PLEASANT CREEK CT M8
PLEASANT HILL LN Q10
PLEASANT RIDGE DR J16,J17
PLEASANT RIDGE LN L10
PLEASANT SPRINGS CT H8,H9
PLEASANT VALLEY RD L12
PLEASANT VIEW DR M8,M9
PLEASANT VIEW RD E13
PLEASURE ISLAND RD H3,H4
PLOVER CT F13
PLOWDEN RD K14
PLUM CT K9
PLUM NELLY RD G2
PLUM TREE CT K8
PLUM WOOD CT F9
PLUMBERS RD H14
PLUME LN E14
PLUMER DR I15
PLYLER LN D17
PLYMOUTH PASS CT I8
PLYMOUTH PASS DR I8
PLYMOUTH PASS WAY I8
PLYMOUTH ROCK RD K17
POACHERS LN G17
POCOSIN CT F18
POE ST J13
POET PL K6
POETS WALK F9
POINDEXTER CT I7
POINDEXTER DR I6
POINDEXTER LN I6,I7
POINSETT LOOP K15
POINSETTIA ST J15
POINT DR I4
POINT LN G2
POINT ST F3
POINT COMMON CT G3
POINT DE HAVEN RD F7
POINT SOUTH CT J10
POINT SOUTH LN J10
POINT VIEW CT G6
POINT VIEW RD G6
POINTE OVERLOOK DR G4
POINTER DR J17,J18
POLK ST F18
POLLOCK RD F9
POLO RD G17,H16,H17
POLO HILL CT G17
POLO HILL RD G17
POLO PARK CT G17
POLO RIDGE CIR G17
POMPEII PL K11
POND DR K11,L8,L11
POND ST J12
POND BRANCH RD M6,N6
POND EDGE LN F6
POND HILL CT D16
POND OAK CT F10
POND OAK LN F10
POND RIDGE RD F17
POND RIDGE RD E F17
POND SHORE PL K16
POND SIDE CT F17
POND VALLEY RD F14,F15
POND VIEW LN J7,K7
PONDEROSA POINT DR H13
PONDS LN J5,J6
PONTE VEDRA DR I15
PONTIAC AVE H16
PONTIAC BUS CENTER DR G18
PONY HILL RD I10,J10
POOL CIR E16
POOLE RD K10,L9,L10
POOLES MILL RD R9,R10
POPE ST I13
POPES LN I9
POPLAR BEND F16
POPLAR ST J12,J13
POPLAR GROVE LN F15
POPLAR LEAF CT L8
POPLAR RIDGE RD I16
POPLAR SPRINGS CT G16
POPPY TRL K6
PORSCHE DR K8
PORTCHESTER CT G14
PORTCHESTER DR G14
PORTER DR J16
PORTER ST G13
PORTH CIR I5,I6
PORTIA RD B15,C15,C16
PORTOBELLO CT I15
PORTOBELLO RD I15
PORTRAIT HILL DR E7
PORTSMOUTH DR I7
POSSUM RUN G17
POSSUM TROT TRL F3
POST OAK CT H9
POST OAK WAY H9
POTANO CT I7
POTANO DR I7
POTTERS WAY J10
POTTERS VIEW RD E15
POUND RD N12
POWDER HORN DR M12
POWELL DR J9
POWELL RD F15,G15
POWER LINE RD H1
POWER POINT LN I7,I8
POWERS CT J18
PREAKNESS CT M11
PREAKNESS LN F18
PRENTICE AVE J14
PRENTISS ST K12
PRESCOTT RD H14
PRESERVE LN J15
PRESQUE ISLE RD K6,K7
PRESS LINDLER RD G8
PRESSLEY ST J16,K16
PRESTLEY DR F14,F15
PRESTON ST J14,K11,N12
PRESTON GREEN CT K16
PRESTON GREEN DR K16
PRESTON HILLS CT H11
PRESTON HILLS DR H11
PRESTON HOLLOW DR F16
PRESTWICK CIR G16
PRESTWICK CT K6
PRICE AVE I13
PRICE CIR K12
PRICES CT G11
PRICEVILLE RD I3
PRIDES WAY K7
PRIDMORE ST K16
PRIMANGELO PL E9
PRIMITIVE CAMP TRL G3
PRIMROSE LN F5
PRINA LN G18
PRINCE DR B14
PRINCE LN E18
PRINCE CHARLES CT K17
PRINCE EDWARD CT K17
PRINCE WALES DR J15
PRINCESS ST J14
PRINCETON RD L10,M10,M11
PRINCETON ST J14
PRINGLE RD J15
PRIOLEAU RD M19
PRIVET CT F15
PRODUCE LN L12,L13
PROFESSIONAL AVE J11
PROFESSIONAL PARK RD F17
PROMENADE PL F17
PROMENTORY RD J15
PROSPECT ST J14
PROVIDENCE ST I14
PROVIDENCE CROSSING DR F16
PROVIDENCE MANOR CT F16
PROVIDENCE PLANTATION CIR F15,F16
PROVIDENCE PLANTATION CT F16
PROVIDENCE PLANTATION DR F16
PRUITT DR I14
PRYOR CT I14
PUBLIC WORKS DR G15
PULASKI ST I13,J13
PULLER CT I8
PURGATORY PT F4
PURITAN RD K17
PURPLE WING LN I12
PUTNAM DR G5
PUTNAM ST I14
PUTTER POINT CT G4
PUTTERS TRL K6

Q

QUAIL LN I11,I15
QUAIL TRL I5
QUAIL CREEK CT K18
QUAIL CREEK DR I11,K17,K18
QUAIL FIELD RD K10
QUAIL HILLS DR J17,J18,K17
QUAIL HOLLOW CT I11
QUAIL HOLLOW LN I11
QUAIL LAKE DR I11
QUAIL RUN LN I16
QUAIL TRACE DR H9
QUAIL VALLEY E G9,G10,H10
QUAIL VALLEY RD J17,J18
QUAIL VALLEY W G9,H9,H10
QUAIL WALK TRL G6
QUAILCROSS LN F3
QUAILRIDGE DR I11
QUAILRIDGE LN I11
QUAKER RD H16
QUANTAS DR G16
QUARRY ST J13
QUARTER TRL M11
QUARTERMASTER ST K11
QUATTLEBAUM RD F9,G9
QUEEN PKWY J11
QUEEN ST J14
QUEEN ANNE CT H11
QUEEN OAK CT E8
QUEENLAND CT I8
QUEENS CT I7
QUEENS WAY DR J15
QUEENSBURY CT H9
QUICK LN A15
QUICK TERRACE RD F8,G8
QUIET LN H16
QUIET COVE CT G4
QUIET COVE DR G4
QUIET CREEK RD D15
QUIET PINES DR G4
QUIET POND WAY D15
QUIGLEY CT M7
QUILL CT G10
QUILL DR G10
QUIN OAK RD K7
QUINBY PL K15
QUINCANNON RD H10
QUINCY RD G17
QUININE HILL I14
QUININE LN I14
QUINTON CT J11
QUINTON LN F16
QUITMAN ST I14
QUOIN CT E16,L8

R

R B BAKER DR F3
RABBIT RUN K17,K18
RABON RD G15,G16,M7
RABON CROFT RD L16
RABON FARMS LN G16
RABON POND DR G16
RABON SPRINGS RD G16
RACKET RD F6
RADCLIFFE RD I15
RADCOT CT F16
RADER RD F2
RADIO LN I10
RAGIN DR L17
RAGSDALE DR J17
RAH RAH WAY G10
RAIL FARMS CT M19
RAILBROOK RD M19
RAILFENCE DR H10
RAILFREIGHT CT L12
RAILROAD AVE G15,J8,K8
RAILROAD ST J12,J13
RAILSIDE RD M18
RAILVIEW CT F5,F6
RAINBOW CIR J11,K11
RAINBOW DR K11,K12
RAINBOWS END CT F8
RAINES RD C15
RAINES ST G16
RAINSBOROUGH WAY F17
RAINTREE CT F10,J18
RAINTREE DR F10,H10
RAINTREE LN J18
RAINWATER DR J7
RALEIGH ST J12
RALPH CT E15
RALPH WILLIAMS RD F2
RALPHS RD G6
RAMA CT J7
RAMA LN J7
RAMBLEWOOD DR J17
RAMBLEWOOD LN G4
RAMBLIN RD L10,L11
RAMER MILL CT G9
RAMONA ST K15
RAMSBURY CT F8
RAMSGATE DR H12
RANCH RD H16
RANCH LAKE RD F4
RANCHERO DR H15
RANDALL AVE H13,H14
RANDALL AVE EX H14
RANDALL DR M11
RANDOLPH ST I14
RANDY RD I4
RANGER LN D17
RANSOM DR H15
RAPIDS CT H9
RAPIDS RD H9
RAPIDS FORD CT G10
RASPBERRY HILL CT K9
RATCHFORD WAY D17,E17
RAUCH DR L16
RAUCH ST J8
RAUCH METZ RD E8,F7
RAUTON ST K12
RAVEN TRL I11
RAVEN HILL RD I15
RAVENEL ST J14
RAVENGILL CT J10
RAVENGLASS CT J8
RAVENGLASS WAY D16
RAVENSCROFT RD L13,M13
RAVENWOOD DR I15,Q11
RAWHIDE CT K12
RAWL RD K6,K7
RAWL ST I12,L8
RAWLINS LN G15
RAWLINSON PLACE RD K17
RAWLINSON RD J17,K17
RAY KELLY RD D16
RAYMOND CIR J8
RAYMOND ST H15
READ ST I13,I14
READING CT K8
REAMER AVE I15
REBECCA DR H2
RED ALDER CT J9
RED ASH LN J9
RED BANK DR K8,L8
RED BARN CT I6
RED BERRY CT E16
RED CEDAR CT M8
RED CEDAR DR E17
RED CLIFF RD H8
RED COAT LN G17
RED FOX CT H16
RED FOX TRL G4
RED HILL RD G14
RED HORSE CT C14
RED IVY LN E16
RED LEAF CT G2,G3,J10
RED MAPLE CT D17,J10
RED MAPLE DR G3
RED OAK RD H16
RED PINE CT E15
RED PINE DR J9,J10
RED RIBBIE RD K7,K8
RED RIDGE TER G12,G13
RED ROVER LN J5
RED STAR RD I2
RED TAIL DR E16
RED THORN CT E16
RED WINDS CT C14
RED WINGS RD L9,L10
REDBAY CT F19
REDBAY RD F19
REDBIRD LN J12
REDBOURNE LN E8
REDBRUSH CT F6,F7
REDBUD CT K10
REDBUD DR I12
REDDEN ROW E15
REDINGTON WAY G10
REDMOND RD N8
REDMOND CHAVIS RD R12
REDMOND MILL CT R12
REDMOND MILL RD Q11,Q12,R12
REDSTONE WAY H8
REDWOOD CT H15
REDWOOD DR I11,I12
REED AVE J7,J8
REED CT J7
REEDER CT K16
REEDER POINT DR L15
REEDS LN B15
REEDY PKWY I9
REEMS CT K17
REEMS DR K17
REEVES CIR F16
REFORMATION RD F7
REGAL CT G10
REGAL DR G10
REGATTA CT G7
REGATTA LANDING G8
REGATTA RD G7,G8
REGENCY DR G8
REGENCY PARK DR H11
REGENCY PL G8
REGENTS CT K17
REIDY CT F16,F17
REM CT J12
REMBERT CT I3
REMBERT ST I13
REMBERT MARTIN PARK H11
REMBRANDT DR L12
REMINGTON DR F16,F17
REMLEY LN E17
RENAISSANCE WAY I15
RENARD WAY I3
RENEE CT P11
RENEW CT P10
RESEARCH DR G15
RESEDA DR F17
RESTING PLACE PT F3
REUBEN CIR J12
REUNION LN H15
REVEL STOKE DR H12
REVELATION CT M8
REVERE RD K18
REXTON CT E18
REYNARD CT F10
REYNOLDS DR I14,L11
REYNORD CIR L11
RHAME RD E17,E18,F17
RHEA ST G13
RHETT RD H10
RHETT ST H13
RICE CT J14
RICE ST J13,J14
RICE BENT WAY E16
RICE CREEK LN D15
RICE CREEK FARMS RD E16
RICE MEADOW CIR E16
RICE MEADOW WAY E16
RICE POINTE CT F15
RICE TERRACE DR E16
RICEMILL FRY E17
RICH LEX DR I10
RICHARD ST K15,K16
RICHARD BUCK CIR I3
RICHARD FRANKLIN RD F7
RICHARDSON RD F7
RICHARDSON ST J13
RICHCREEK RD H12,H13
RICHFIELD DR I13
RICHLAND ST I13,I14
RICHLAND MEDICAL PARK DR I13
RICHMOND LN D16
RICK LINDLER RD F8
RICK SHAW RD K18
RICKENBAKER RD J15
RICKY HOFFMAN RD R12
RICKY LN F16
RIDDLE LANDING RD F7
RIDEOUTTE POINT RD F7
RIDGE LN A15
RIDGE RD I2,J18,K18
RIDGE ST L9
RIDGE CLIFF CT F10
RIDGE CREST DR J9
RIDGE LAKE DR K17
RIDGE POINT CT A15,N10
RIDGE POINT DR F17,N10
RIDGE POINT RD F17
RIDGE POND DR E17
RIDGE RUN TRL E8
RIDGE SHOT RD H9
RIDGE SPRING DR E17
RIDGE TERRACE LN K9
RIDGE TOP RD I6
RIDGE TRAIL DR E17
RIDGEBACK CIR E8
RIDGECLAVE CIR E7
RIDGECLAVE CT E7
RIDGECLAVE LN E7
RIDGECREEK DR J8,J9
RIDGECREST CT E17
RIDGEDALE ST H13
RIDGEHILL DR M7
RIDGEHILL RD A15
RIDGELAND ST E18
RIDGEMONT DR G9
RIDGEMONT ST H13
RIDGESIDE CT E18
RIDGETOP CT E18
RIDGEVIEW CIR E17
RIDGEVIEW DR E17
RIDGEWAY ST H13
RIDGEWOOD AVE H13,I13
RIDGEWOOD DR M11
RIDGEWOOD LN G3
RIDGEWOOD CAMP RD H13
RIDING FIELD RD I5
RIDING GROVE RD F19
RIDING RIDGE CT B15
RIDING RIDGE RD A15,B15,F16,F17
RIGBY DR I14
RIGLAW CIR L8,M8
RILEY CIR Q11
RILEY CT K14
RILEY ST K14
RIMER POND RD D15,D16,D17
RINDLE DR I9
RING NECK DUCK CT D15
RINGBELLE ROW E14,E15
RINGO RD K9
RINGWOOD LN F18
RIO ROSE CIR J14
RIPLEY STATION CIR H9
RIPLEY STATION RD H9
RIPPLE CT I9
RIPPLEMEYER AVE H14
RIPPLEROCK RD H12
RIPPLING LN K11
RISDON WAY F17
RISLEY RD H15
RIVENDALE CT E16
RIVENDALE DR E16
RIVENDELL DR J9
RIVER DR I12,I13
RIVER RD G7,G8,H7,H8
RIVER BIRCH LN I15
RIVER BIRCH RD E17,G3
RIVER BLUFF BLVD I12
RIVER BOTTOM RD E10,F10
RIVER BROOK CT N14
RIVER CAMP DR I10
RIVER CLUB ALY I9,I10
RIVER CLUB RD H10,I9,I10
RIVER CREEK DR E9
RIVER CROSSING CT J6
RIVER CROSSING J6
RIVER FALLS LN K7
RIVER GAP RD E10
RIVER MILL WAY N14
RIVER MIST CT D8
RIVER OAKS CT H9
RIVER OAKS RD D7
RIVER RIDGE RD I12
RIVER RUN RD F10
RIVER SONG CIR G8
RIVER SONG RD G8,G9
RIVER TRACE PL D7
RIVER VALLEY DR I12,I13
RIVERBIRCH DR J7
RIVERCHASE CT I11
RIVERCHASE WAY I10,I11
RIVERHILL CIR I12
RIVERHILL CT J13
RIVERLAND DR G10,K13
RIVERMONT DR I12
RIVERS STATION WAY E16
RIVERSIDE CIR I12
RIVERSIDE DR J12
RIVERSIDE LN K13
RIVERSTONE CT I11
RIVERVIEW CT I13
RIVERVIEW DR I12,J12
RIVERWALK CT G10
RIVERWALK WAY F10,G10
RIVERWIND DR H12
RIVERWOOD DR K12
RIVIERA DR I11
RIVIERA RD J14
RIVKIN BLVD F17
RO MAR LN K10
ROACH AVE Q11,Q12,R11
ROACH DR Q11
ROB FALLAW RD P11
ROB ROY CT I10
ROBAULD AVE F7
ROBBIE RD L7
ROBERSON ST G13
ROBERT DAVIS RD I10
ROBERT DOWD DR O12
ROBERT FRICK LN D12
ROBERT HENDRIX RD L7
ROBERTS RD J19
ROBERTS ST H13,J7,J8
ROBERTS SPRING RD I15
ROBERTSON CREEK RD L18
ROBIN RD I14,J10
ROBIN CREST DR I11
ROBIN FOREST DR K10
ROBIN HEIGHTS RD E18
ROBIN HOOD CT J15
ROBIN HOOD RD E18
ROBIN LYNN LN F7
ROBIN NEST RD H16
ROBIN SONG CT D14
ROBIN WOODS DR K8,K9
ROBINS EGG CT E16
ROBINS EGG DR E16
ROBINSON CT P11
ROBINSON RD C15
ROBINSON WOODS LN F9
ROBINWOOD RD I15
ROBNEY CT L15
ROBNEY DR L15
ROCK HAMPTON RD G9
ROCK ISLAND PT H4
ROCK ISLAND RD H4
ROCK N CREEK RD H1,H2,I2
ROCK SPRINGS RD F17
ROCKBRIDGE RD H15,H16
ROCKCREEK DR G13
ROCKERFELLA LN F16
ROCKFORD CT M11
ROCKHAVEN DR F16
ROCKINGHAM CT F16
ROCKINGHAM RD F16
ROCKLAND RD I11
ROCKMOUNT DR I11
ROCKRIDGE CT I5
ROCKWOOD RD K15
ROCKY LN K13
ROCKY RD J18
ROCKY BARK LN E14
ROCKY BRANCH LN K17
ROCKY COVE CT I5
ROCKY COVE RD I5
ROCKY CREEK TRL G9
ROCKY CREEK WAY E8
ROCKY FALL LN E8
ROCKY MEADOWS RD F9,F10
ROCKY POINT DR G8
ROCKY RAMP DR G4
ROCKY RETREAT CT H3
ROCKY RIDGE RD F9,I2
ROCKY WELL RD I5
ROCKY KNOLL DR G13
ROCKYMOUNT RD G13
ROCKYVIEW DR G13
RODBOROUGH RD H9
ROE DEER CT E16
ROGAN LN M8
ROGER RD K8
ROGER MEYERS RD N18
ROGERS CT J8
ROLAND DR L8,L9
ROLAND CREEK RD J19,J20
ROLAND FOX RD L9
ROLLING LN K11
ROLLING CREEK CIR E8
ROLLING CREEK PKWY E8
ROLLING GREEN LN H11,I10
ROLLING HILLS CT H12,L11
ROLLING HILLS LN L11
ROLLING HILLS RD H11,H12
ROLLING KNOLL DR E17
ROLLING MEADOW LN M13
ROLLING PINES DR I15
ROLLING PINES RD I11
ROLLING PINES WAY H11
ROLLING ROCK RD H9
ROLLING SHOALS DR E17
ROLLING VIEW LN H10
ROLLINGWOOD DR I6,I7
ROLLINGWOOD HILLS CT D16
ROLLINGWOOD TRL I10,I11
ROMAIN DR I12
ROMAINE WAY M12
ROMAN WAY L10
ROME RD G8
ROMELL RD J11
ROMEO JOHNSON RD F11,F12
ROMFORD RD H13
RONALD LN H14
RONDELL CT F10
RONNIE RD A15
RONNIE ST I13
RONSON ST K16
ROOF ST H15,J11,J12
ROOF LOWMAN RD G9
ROOK BRANCH LN K15
ROOSEVELT RD G14
ROOSEVELT ST I14
ROOSEVELT ROBINSON LN N18
ROOST RD K17
ROPER ST I15
ROSA LEE DR M18
ROSCOE RD L6
ROSCOE ST H14
ROSE DR J14,K10

ROAD NAME INDEX

COLUMBIA URBAN AREA

ROSE LN A15
ROSE COTTAGE LN F13
ROSE CREEK CT F17
ROSE CREEK LN F17
ROSE CREST PL K17
ROSE DEW LN E15,M8
ROSE HAVEN LN E16
ROSE HILL CT H10
ROSE LAKE RD J7
ROSE OAK DR F8
ROSE SHARON DR J7
ROSE THORN CT F9
ROSEANGEL CT E17
ROSEBANK CT K15,M9
ROSEBANK DR K15
ROSEBERRY LN F17
ROSEBROOK DR K17
ROSEBUD ST H14
ROSECLIFF CIR K17
ROSEDALE ARCH H13
ROSEDALE RD K11
ROSEHAVEN LN G6
ROSELLE DR H11
ROSEMARY DR K12
ROSEMARY ST K12
ROSEMOUNT CT D16
ROSEPINE DR F16
ROSEWALK DR E7
ROSEWALK LN E19
ROSEWOOD DR J13,J14,J15,K13
ROSEWOOD HILLS DR J14
ROSILAND DR I11
ROSINWOOD LN N14
ROSLYN DR I15
ROSS RD G15,G16
ROSS ST J12
ROSSCLAN RD M13
ROSSMORE DR K13
ROTHBERRY CT E17
ROUND HILL CT E9
ROUND KNOB RD J8
ROUND TABLE CT K17
ROUND TOP CT D16
ROUND TOP CHURCH RD D16
ROUNDTOP RD I15
ROUNDTREE CT O10
ROUNDTREE DR O10
ROUNDTREE RD E14,E15
ROWE CIR H9
ROWLAND PINES CT L7,L8
ROXANN DR H15
ROXBORO DR H16
ROY CORBETT RD F12
ROY JEFFCOAT LN R10
ROYAL CT G5
ROYAL CREEK DR I9
ROYAL CREST DR E17
ROYAL CURTIS DR H9
ROYAL LYTHAN CIR K6
ROYAL LYTHAN DR K6
ROYAL OAKS CT I10
ROYAL OAKS LN I10
ROYAL PALM BLVD G8
ROYAL TOWER DR G9
ROYAL WOODS RD H10
ROYALGATE DR G16
ROYSTER ST J14
RUBY MAE LN O10
RUCKER RD F7
RUDDER CT I6
RUDDY DUCK CT D15
RUDISILL RD M18
RUDWICK DR J10,J11
RUFF ACRES LN K8
RUFF RD D17
RUFF ST A15
RUFUS RD Q12
RUFUS MILES RD C15
RUGBY RD H13
RUM GULLY LN F4
RUMAR ST H14
RUMFORD PL I7
RUNNEYMEDE CT E16
RUNNEYMEDE DR D16,E16
RUNNING BEAR CT C14
RUNNING DEER RD B15
RUNNING FOX CT G17
RUNNING FOX RD G17
RUNNING FOX RD W G17
RUNNING RIDGE CT G17
RUNNYMEDE LN I7
RUSH RD F8,F20
RUSHFOIL DR E16
RUSHING WIND DR G9
RUSHMORE RD H11
RUSHWOOD CT J17
RUSS BROWN RD C16,D16
RUSSELL AVE H13
RUSSELL RD K12
RUSTIC CROSSING K9
RUSTIC CT H11
RUSTIC MANOR CT I6
RUSTING OAK DR K17
RUSTY BARN RD H9
RUSTYRED CT F6
RUTH ST H14
RUTH ELLEN CT D16
RUTHBERRY CT E16
RUTHERGLEN CT H11
RUTLAND AVE J12
RUTLAND CT I15
RUTLEDGE PL H10
RUTLEDGE ST I14
RUTLEDGE HILL RD J15
RYAN AVE H13
RYAN CT K8
RYE CREEK DR G9

S

S ASSEMBLY ST J13,J14
S BARTOW AVE Q11
S BAY CROSSING D17
S BELTLINE BLVD J15,K14,K15
S BOLTON RD J15
S BONHAM RD J14
S BRECON AVE Q11
S BRICK RD F17
S BRIGHTON RD H17
S BROWN ST J12
S BULL ST J13,J14
S CANTERBURY CT D16
S CARDIFF AVE Q11
S CARLISLE ST O11
S CHATEAU DR M10
S CHELSEA RD G16
S CHIMNEY LN K15
S CHURCH ST J8,Q11,R11
S COLEMAN HWY A15
S COLLEGE AVE Q11
S COVE DR L10
S CRESCENT LAKE WAY E16
S CROMWELL ST J12
S CROSSHILL CIR L18
S CROUT ST J8
S DOGWOOD AVE A15
S EDEN DR K13
S EDISTO AVE J14
S EVANS ST J13
S FIRETOWER CT D15
S FORK PL F16
S GRAMPIAN HILLS RD G16
S GREGG ST J14
S HAMPTON CT K15
S HAMPTON RD K8
S HARDEN ST J14
S HASK JACOBS RD E15
S HIGH DUCK TRL D15
S HIGHLAND FOREST DR G14
S HILLOCK CT F17
S HOLLY ST J14
S HUNTERS CT I15
S KILBOURNE RD J14,K14
S KING ST J14
S LAKE CT K8
S LAKE DR J8,K8,L8,M8,N9
S LAKE MARION CIR H15
S LAKESHORE CT I3
S LAKESHORE DR I3
S LAWRENCE AVE Q11
S LINE ST J12
S LUCAS ST J12
S MAIN ST O11
S MANEY CT K17
S MAPLE ST J14
S MARBLE ST J12
S MARION ST J13,J14
S MEANS ST A15
S MERCER CT G10
S MERCER DR G10
S MONMOUTH AVE Q11
S NICHOLS CREEK PT E8
S OAK CT G10
S OLMSTED LN F19
S OTT RD J14
S PALMER ST A15
S PARKER ST J13
S PARSON ST J12
S PARTRIDGE CIR K17
S PICKENS ST J14
S POINT DR I2
S PROSPECT ST J14
S QUEEN ST J14
S RAVENEL ST J14
S RIDGE CT L10
S RIDGE DR L10
S ROYAL FERN LN F15
S ROYAL TOWER DR G9
S SALUDA AVE J14
S SHANDON ST J14
S SHIELDS RD F16,G16
S SILAS BROOK CT H13
S SIMS AVE J14
S SPRING ST Q11
S SPRINGS RD F17
S STADIUM RD J13,J14,K13
S STONEHEDGE DR H10
S SUMMERS WAY K17
S SUMTER ST J13
S THIRD ST A15
S TWIN OAKS WAY K17
S VILLAGE RD J7
S WACCAMAW AVE J14
S WALKER ST J14
S WEBB RD L17
S WILLIAMS ST J13
S WITT ST J12
S WOODBURN LN F10
S WOODROW ST J14
S WOODSIDE PKWY J11,K11
S WOODSTREAM RD G9,H9
S WRENWOOD DR K9
SABAL DR J12
SADDLE HORN LN M7
SADDLE HORN WAY L7,M7
SADDLEBACK LEDGE CT G10
SADDLEBROOK LN K18,L18
SADDLEBROOKE CIR I8
SADDLEBROOKE CT I8
SADDLEBROOKE LN I8
SADDLEBROOKE RD I8
SADDLECHASE LN G17
SADDLECREEK CT J11
SADDLEFIELD RD G13
SADDLEMONT LN J19
SADDLEMOUNT DR L18,L19
SADDLEMOUNT LN L18
SADDLERIDGE RD G17
SADDLEROCK DR F10
SADDLETRAIL RD G13
SAG HARBOR CT K7
SAGAMARE RD E16
SAGAMORE DR J15
SAGAURO CT L7
SAGAURO DR L7
SAGE TREE CT K8
SAGEBROOK RD G15
SAGEFIRE CT G8
SAGELAND PL H16
SAGEMONT CT L7,M6
SAGEMONT RD L17,L18
SAGO PALM DR G8
SAIL PT D17
SAIL POINT CT G8
SAIL POINT WAY G8
SAIL TIE CT F7
SAILING CT I6
SAILING CLUB DR E17
SAINT ALBANS CT G9
SAINT ALBANS RD G9
SAINT ANDREWS CT H10
SAINT ANDREWS PKWY H11
SAINT ANDREWS RD G9,H9,H10,H11
SAINT ANDREWS PLACE CT H12
SAINT ANDREWS PLACE DR H12
SAINT ANDREWS TERRACE RD H11
SAINT ANTHONY RD H16
SAINT CLAIRE DR I15
SAINT CLAIRE PL J6
SAINT CROIX CT G9
SAINT DAVID DR J10,K10
SAINT DAVIDS CHURCH RD J10,K10
SAINT GEORGE RD H16
SAINT GEORGE TRL E18,E19
SAINT HELENA CT I9
SAINT IVES RD G16
SAINT JAMES AVE K12
SAINT JAMES ST J14
SAINT JOHN WOOD RD H11
SAINT JOHNS RD E8,E9
SAINT JOHNS CHURCH RD I4
SAINT JULIAN PL I14
SAINT LOUIS AVE I14
SAINT LOUIS CT I14
SAINT LOUIS ST I14
SAINT MARGARET ST J16
SAINT MARK DR J10
SAINT MATTHEWS RD Q12
SAINT MICHAEL LN H8
SAINT MICHAELS RD H11,H12
SAINT PATRICK RD H11
SAINT PETERS RD I6,J6
SAINT PHILLIPS ST I14
SAINT STEPHENS E G9
SAINT STEPHENS W G9
SAINT THOMAS CHURCH RD G5
SAINTS CREEK CT E9
SAINTS CREEK LN E9
SAINTS CREEK PL E9
SAKS AVE J7
SAL SUE CT H14
SALEM CT J18
SALEM DR H14
SALEM CHURCH RD F8,G7,G8
SALLEY DAVIS DR Q11
SALLEYS LN C15,D15
SALLIE BAXTER DR J15
SALTAIR CT I7
SALTERS LN K19
SALUDA AVE J14
SALUDA TRL J12
SALUDA CHASE WAY I11
SALUDA FERRY RD H8
SALUDA MILL DR I12
SALUDA POINTE CT I10
SALUDA POINTE DR I10
SALUDA RIDGE CT I11
SALUDA RIVER DR I11,I12
SALUDA RIVER RD I12
SALUDA SPRINGS CT I8
SALUDA SPRINGS RD I8,J8
SALUDA VIEW CT I11
SALUDA WOODS CT I11
SALUDA WOODS PL I11,J11
SALUSBURY LN F16
SALUTATION LN A15
SALVIA CT G10
SAM BAUKNIGHT RD G8
SAM BRADSHAW RD E9
SAM CRAFT RD P10
SAM DUBARD RD E13
SAM SNEAD CT F18
SAMOL CIR G14
SAMS CROSSING DR F16
SAMS ELBOW RD L10
SAMSON CIR H14
SAMUEL BOOKHART LN C15
SAN CARLOS CT J18
SAN GABRIEL CT K9
SAN JOSE DR J18
SAN MARCO DR J18
SAN MATEO CT J18
SAN PALO CT K8
SAN PAULO CT J18
SAN SUS DR L10
SANA CIR L10
SANCTUARY CT D17
SAND CREEK CT D16
SAND DOLLAR CT G6
SAND FARM TRL D17,E17
SAND HILLS LN N13
SAND IRIS CT E16
SAND MOUNTAIN RD M10
SAND OAK CT D15
SAND SPUR RD G17
SANDALE DR H15
SANDALEWOOD CT F10
SANDALEWOOD LN F10
SANDALWOOD DR K11
SANDBAR CT F4
SANDBAR RD E4,F4
SANDBRIER CT L6
SANDEL LN J11
SANDERS LN H2
SANDFIELD CT C16
SANDFIELD RD C15,C16
SANDHILL RD H16
SANDHILLS PKWY L12
SANDHURST RD H10
SANDLAPPER WAY I4
SANDMINGLE DR M10
SANDMYRTLE CIR E16
SANDPINE CIR E17
SANDPINE CT E17
SANDPINE RD E17,E18
SANDPIPER LN G13
SANDRA DR J16,K16
SANDS ST K14
SANDSTONE CT G9
SANDSTONE RD G8,G9
SANDWEDGE CT F14
SANDWOOD DR H15
SANDWOOD RD N12
SANDY DR F7
SANDY LN K12,K13,L11
SANDY ST E18
SANDY BROOK CT M12
SANDY CREEK CT M12
SANDY FOX RD R10
SANDY GLEN CT G17
SANDY HAVEN DR F18
SANDY KNOLL CT K15
SANDY LAKE RD E17
SANDY OAK LN N11
SANDY OAKS CIR F19
SANDY OAKS RD F19,F20
SANDY PATH LN K8
SANDY PEACH LN N8
SANDY PINE RD J7
SANDY POINT RD I4
SANDY RIDGE RD H15,J11
SANDY RUN DR M11,M12
SANDY SHORE RD H15
SANDY SPRINGS CT L9
SANDY SPRINGS LN L8,L9
SANDY VALLEY CT M12
SANDY WOODS CT O12
SANFORD RD J15
SANGAREE DR M12
SANKER LN E13
SANTA ANA PL K9
SANTA BARBARA CT K9
SANTA CLARA CIR K9
SANTEE AVE J14
SAPLING DR H12
SARA DR G15
SARA HESTER CT F16
SARA MATTHEWS RD G12,G13
SARA YOUNG RD D17
SARAH ST F18
SARAMONT RD I15
SARATOGA RD F7
SARAZEN CT D16
SARDIS CT E14
SASANQUA CIR K17
SASKATOON DR J17,J18
SASSAFRAS LN G3
SASSAFRAS RD E13
SASSAFRAS TRL I8
SASSAFRAS SPRINGS DR E16
SATCHELFORD RD H15,I15
SATCHER RD J7
SATINFIELD CT F5,F6
SATURN LN J16
SATURN PKWY G10,H10
SAUSAGE LN K9,K10
SAVANNA WOODS CIR K10
SAVANNA WOODS CT K10
SAVANNA WOODS LN K10
SAVANNAH DR G13
SAVANNAH HWY R11
SAVANNAH LN J10,J11
SAVANNAH BRANCH TRL E7
SAVANNAH HILLS DR M8
SAVANY HUNT CREEK RD N13,N14
SAWDUST CT J17
SAWGRASS CT F17,M11
SAWTIMBER DR J10,K10
SAWTIMBER LN J17,K17
SAWTOOTH LN E17
SAWTOOTH OAK LN J11
SAWYERS CT G5
SAXE GOTHA LN J8
SAXE GOTHA RD L13
SAXON PLZ I13
SAXON SHORE RD K17
SAXONBURY DR H14
SAXONS FERRY DR I9
SAXONY CT I7
SAXONY DR F8
SAYE CUT RD K15
SCALEY BARK DR H11
SCANLEY CT F9
SCANLEY RD F9
SCARBOROUGH CIR J19
SCARBOROUGH DR J6
SCARBOROUGH LN J6
SCARBOROUGH WAY J6
SCARLET CT H14
SCARLET LN A15
SCARLET LEAF LN J11
SCARLET OAK LN G3
SCARLET OAK WAY I9,J9
SCARLET SAGE LN G16
SCARSDALE DR G14
SCENIC DR M9,M10
SCHOFIELD LN E16
SCHOOL DR J8
SCHOOL BUS RD M11
SCHOOL HOUSE RD I14
SCHOOL YARD CT K15
SCHOONER CT E17
SCIENCE ALY J13
SCIENCE CT G15
SCIOTO DR G13
SCOGGINS DR L8
SCOPE LN A15
SCOTCH PINE RD J17
SCOTIA CT I10,J10
SCOTLAND CT J8
SCOTLAND DR J8
SCOTSMAN RD H16
SCOTSTOWN LN K10,L10
SCOTT ST I13
SCOTTISH CT E16
SCOTTS CT M11
SCOTTS BRANCH RD F6
SCOTTS HILL RD F6
SCOTTSDALE CT E17
SCRABBLE RD K10
SCREAMING EAGLE RD G19,G20,G21,H21,H22
SCREAMING EAGLE RD EX H22
SCREECH OWL CT K17
SCRIVENS ALY J13
SCRUBBY OAKS LN G17
SCRUGGS RD H14
SCURRY ST H14,I14
SE SEDGEWOOD RD J19,J20
SEA DOO DR F7
SEA GULL LN G13
SEA HAWK CT G15
SEA HAWK LN G15
SEABISCUIT LN F18
SEABOARD AVE H13
SEABROOK AVE J13
SEABROOK CT I6,I7
SEABURY ST H14
SEAFARER CT F7
SEAFORD CT F9
SEALS RD F13
SEASE HILL RD K7,L8
SEASE RD F9
SEASIDE CT I10
SEATON RIDGE DR D16
SEAWRIGHT RD H10
SEAY CT I15
SEAY DR K11
SEAYGARD LN I7
SEBRING CT G10
SEBRING DR G10
SECLUSION CT I8
SECOND AVE K15
SECRET COVE CT I7
SECRET COVE DR I7
SECRETARIAT DR E18,F18
SEDGEFIELD DR K12
SEDGEFIELD RD I12
SEDGEWOOD DR G14
SEDGEWOOD LN L10
SEEGARS ST I13
SEEHORNE CT F16
SEGWUN DR J9
SEIBLES CT I7
SELMUN ST H11
SEMINOLE DR H11,I12,J12
SEMS RD P9,P10
SENATE ST I14,J13,J14
SENECA AVE J14
SENEGAL LN E17
SENN ST J12
SENNVILLE LN J10
SEPIA CT E16
SEQUOIA RD I15
SERENDIPITY WAY I4
SERENE CT G8
SERENITY CT I7
SERENITY DR I7
SERETHA RD L19
SERINDIPITY CT K17
SERPENTINE RD F9,G9
SERVICE DR K11
SESQUI CT G17
SESQUI TRL G17
SESQUICENTENNIAL STATE PARK RD G16,G17
SET POINT CT F6
SETON HALL CT F17
SETON HALL DR F17
SETON RD H10
SETTER LN K17
SETTLERS BEND CT I8
SETTLERS CT I8
SETTLERS DR I8
SETTLERS TRL I8
SETTLERS WAY G10
SEVEN OAKS LN H11
SEVEN SPRINGS RD F17
SEWANEE AVE K13
SEWANEE DR I11,I12
SEWANEE LN F3
SEWICK CIR H16
SHADBLOW LN K11
SHADE TREE LN B15,C14
SHADELAND CIR K10
SHADETREE CT G9
SHADOW LN K12
SHADOW PT D17
SHADOW CREEK CT K17
SHADOW DALE DR N11
SHADOW FIELD LN K10
SHADOW GREY CT F16
SHADOW LAWN RD I15
SHADOW MIST LN I11
SHADOW MOSS DR G5
SHADOW RIDGE CT I5
SHADOWBROOK DR H10
SHADOWFIELD CIR J10
SHADOWFIELD DR J10
SHADOWLEAF CT G9
SHADOWOOD CT H9
SHADOWOOD DR F7,H9
SHADOWPINE RD G10
SHADY LN G10,I15,J15,K12,K13
SHADY ACRES DR F4
SHADY CREEK CT E8
SHADY GROVE RD E8,F8
SHADY GROVE CHURCH RD E8
SHADY MIST DR E17
SHADY OAK DR J10
SHADY SPRINGS RD F2
SHADY WOOD LN F10
SHAFTESBURY LN J16
SHAG BARK TRL J10
SHAGBARK AVE J17
SHAGBARK RD B16
SHAKESPEARE RD H15
SHALE LN F16
SHALIMAR DR H15
SHALLOW BROOK DR G18
SHALLOW COVE CT F4
SHALLOW POND RD H16
SHALOM DR O10
SHAMLEY GREEN DR E17
SHAMPY ST K11
SHAMROCK CT G4,J14
SHANDON ST J14
SHANDON PLACE DR J14
SHANNON ST O11
SHANNON SPRINGS RD I15
SHANNONDALE CT J15
SHANNONWOOD RD E18
SHANTAR RD C11
SHANTEL CT L7
SHAREBROOK LN H8
SHAREDITCH RD H10
SHARON CIR J11,J15
SHARON CHURCH RD P9,Q10
SHARON LAKE CT J7
SHARPE CIR N8
SHARPE RD G13,G14
SHARPES HILL RD O10,P10
SHARRON ST K10
SHASTA DR K11
SHAW ST I13
SHAWN CT G9
SHAWN RD F5
SHAWN BAY RD G9
SHAWNMOOR LN N12
SHEALY CIR L10
SHEALY ST I13
SHEALY PINES PL L10
SHEATH DR H10
SHEFFEY CT J16
SHEFFIELD LN K12
SHEFFIELD RD I14
SHELBY DR H16
SHELDON LN J15
SHELDON PL G17
SHELL CRACKER CT F8
SHELLCRACKER RD I6
SHELLEY RD K15
SHELLNUT AVE J17,K17
SHELLWOOD CT E17
SHELLYWOOD LN F10
SHELTER COVE CT G8
SHELTON CT K9,L9
SHELTON DR H10
SHELTON RD K9,K10,L10
SHELTON TRAIL CT M7
SHEPARD ST G17
SHERATON LN M12
SHERATON RD L15
SHERBORNE CIR G9
SHERBORNE CT E17

ROAD NAME INDEX

COLUMBIA URBAN AREA

SHERBORNE LN	E17
SHERBROOK CT	G17
SHERBROOK DR	G17
SHERIDAN DR	F17
SHERINGHAM RD	G9
SHERRILL LEVER RD	D11,D12
SHERRY CT	H15
SHERRYWOOD DR	I11
SHERWOOD DR	L6
SHERWOOD RD	I14
SHERYL LN	I14
SHETFORD RD	G9
SHETLAND RD	K18
SHILLINGFORD RD	G9
SHIPYARD BLVD	F5
SHIPYARD CT	F5
SHIRAN ST	K16
SHIREY BRANCH RD	H2
SHIRLEY ST	I14,J12,J14
SHIRLINGTON RD	I11
SHIRWAY CT	K9
SHIRWAY RD	K9
SHIVERS RD	H11,H12
SHOAL CT	J9
SHOAL TER	J9
SHOAL CREEK CIR	J9
SHOAL CREEK DR	J9
SHOAL CREEK LN	D15
SHOALWOOD DR	I9,I10
SHOEMAKER LN	B14
SHOP RD	J14,K14,K15
SHOP RD EXT	K15,L15,L16
SHOP GROVE DR	K15
SHORE RD	H4,I3,I4
SHORE VIEW DR	G8
SHOREBREEZE DR	G8
SHOREBROOK DR	I15
SHORECREST DR	K15,L15
SHOREDITCH DR	J17
SHOREHAM CT	H12
SHORELINE DR	E17
SHORES EDGE DR	F7
SHOREWOOD CT	G8
SHOREWOOD WAY	G8
SHORT ST	I14,J14
SHORT WAY	L17
SHORT PINE CT	F10
SHORT STREAM RD	H9
SHORTBOW CT	G9
SHORTLEAF ALY	J13
SHORTSTREAM CT	H9
SHORTY RD	I2
SHROPSHIRE DR	J17
SHULER CIR	H8
SHULER CT	H8
SHULER RD	H8
SHULER ST	J13
SHULL ST	J12
SHULL AVE	H4,H5
SHULL ISLAND RD	H4,I4
SHULLS FIELD CT	K10
SHULLS FORK RD	H4
SHUMARD OAK CT	J11
SHUMPERT RD	M11,M12
SHUMPERT ST	L11
SICKLE CT	E8
SID BICKLEY RD	E6,F5,F6
SID EARGLE RD	D7
SID GOLF RD	H3
SID SITES RD	E7
SIDDINGTON WAY	M7
SIDNEY LN	F19
SIDNEY RD	H11
SIEGFRIED LN	F18
SIENNA CT	F7
SIENNA DR	F7
SIERRA CT	I14
SIERRA DR	J11
SIGHTLER DR	K11
SIGMA CT	H16
SIGMUND CIR	I14
SIGNAL LN	F7
SILAS CORLEY RD	F9
SILENT MEADOWS CIR	E18
SILKWORTH PL	G10
SILO CT	K14
SILSTAR RD	K11
SILVA CT	L8
SILVER ST	J13
SILVER BEECH RDG	E10
SILVER BRANCH RD	K10
SILVER CREST DR	G17
SILVER CUP LN	F18
SILVER FOX LN	F10,G10
SILVER LAKE CIR	G10
SILVER LAKE RD E	G17
SILVER LEAF DR	N7
SILVER MAPLE CT	D14,J10
SILVER OAK CIR	G14
SILVER OAK LN	O12
SILVER PALM DR	G8
SILVER PINE CT	E16
SILVER POINT RD	F7
SILVER SPOON LN	F18
SILVER SPRING LN	L8
SILVER SPRINGS LN	E16
SILVER WING DR	I12
SILVER WOOD LN	H9
SILVERADO DR	K17
SILVERBELL CT	E16
SILVERBELL LN	L6
SILVERBERRY DR	M8
SILVERBROOK LN	K8,L8
SILVERCREEK DR	I7
SILVERLEAF CT	K16
SILVERMILL CT	H10
SILVERMILL RD	H10
SILVERPOINT RD	G4
SILVERSTONE RD	I8
SILVERWOOD TRL	D17
SIM JOHNSON RD	I4
SIMMON TREE LN	K14
SIMMONS RD	K8
SIMMONS ST	K14
SIMPKINS LN	I14
SIMPSON ST	H12
SIMS ALY	J14
SIMS AVE	J14
SINCLAIR DR	H14
SINGING PINES DR	L9,L10
SINGING PINES LN	A14
SINGING WOOD LN	E18,F18
SINGLE TREE RD	F18
SINGLETON DR	G12
SINKLER RD	J15
SIR EDWARDS LN	I9
SISKEN CT	I11
SISKEN DR	I11
SISKEN LN	I11
SITES BOTTOM RD	E8
SIX MILE CREEK RD	J11
SIXTEEN MILE CT	I8
SKIFF LN	E17
SKII LN	H15
SKINNER LN	M8
SKIPPER ST	J12
SKIPPERLING LN	I12
SKIPWITH AVE	K16
SKOKIE DR	H13
SKY CREST CT	K8
SKY LANE DR	J17,K17
SKYHAWK RD	F10
SKYLAND CT	I12
SKYLAND DR	I12
SKYLARK DR	K16
SKYLIGHT DR	L9
SKYVIEW DR	G14,L9,L10,L11
SLAB PILE RD	G13
SLANN CT	J13
SLANN DR	J13
SLASH PINE LN	G13
SLATER HILL DR	L7
SLATESTONE TRL	G12
SLEEPY HOLLOW LN	I9,J18
SLICES WAY	F7
SLICES CREST CT	F4
SLIGHS AVE	I13,J14
SLIP STREAM LN	F7
SLOAN CT	F16
SLOAN RD	F16
SLOAN ST	J14
SLY FOX RUN	D16
SMALL OAK CT	D15
SMALLWOOD CIR	G17
SMALLWOOD CT	F3
SMALLWOOD DR	F3
SMALLWOOD RD	A15,A16,B16,G17
SMITH DR	K12
SMITH LN	B15
SMITH ST	J8,K15
SMITH YOUNG RD	D16,D17
SMITHFIELD RD	H15
SMITHS FORD	F6
SMITHS MARKET CT	H9
SMITHS MARKET RD	H9
SMITTY RD	G8
SMOKE RISE LN	J6,N14
SMOKE TREE DR	F5
SMOKEY CT	M7
SMOKEY JOE CT	M7
SNELGROVE RD	J7
SNELGROVE LANDING RD	I6,I7
SNOW LN	I10,J10
SNOW RD	G16
SOARING EAGLE RD	M7
SOCIAL CIR	E18
SOFT STONE DR	D16
SOFTWIND CT	G5
SOFTWINDS TRL	F2,F3
SOFTWOOD LN	F16
SOLIDAGO CT	E17
SOLOMON ST	H14
SOMERSBY CT	E16
SOMERTON CT	G8
SOMETON CT	G10
SOMMERSET DR	F17
SONATA CT	F12,F13
SONGBIRD CT	F5
SONGBIRD DR	K16
SONGBIRD LN	G2
SONIA DR	K10
SONNING RD	G9
SONNY CT	F16
SONNY DR	O11
SONOMA DR	L17
SORENSON DR	D17
SORREL TREE DR	G17
SORTWELL ST	J13
SOURWOOD CT	E14
SOUTH DR	N18
SOUTH ST	I13,J12
SOUTH BLUFF LN	N18
SOUTH BRANCH RD	F17
SOUTH FIELD DR	D17
SOUTHALL RD	M13
SOUTHAMPTON DR	E9,F9
SOUTHBERRY DR	K7
SOUTHBERRY LN	K7
SOUTHBERRY WAY	K7
SOUTHBOUND RD	O11,O12,P11,P12,Q11
SOUTHBROOK DR	L6
SOUTHBROOK WAY	L6
SOUTHBURY DR	K17
SOUTHBURY LN	K17
SOUTHDOWN DR	J17
SOUTHEASTERN WAY	I10
SOUTHERN CT	I10
SOUTHERN DR	K14
SOUTHERN PINE RD	E17
SOUTHFERN CT	G10
SOUTHGROVE CT	G10
SOUTHLAKE CT	G16
SOUTHLAKE RD	F17,G16,G17
SOUTHMEN LN	K10
SOUTHPINE CT	G10
SOUTHPORT DR	E17
SOUTHVIEW LN	K10
SOUTHWARK CIR	F16
SOUTHWELL CT	K15
SOUTHWELL RD	H10
SOUTHWOOD DR	J14,L8
SOX ST	J12,K12
SPANIEL LN	O12
SPANISH CT	K10
SPANISH LEAF LN	J11
SPANISH MOSS CT	F18
SPANISH OAK DR	J11
SPANN ST	I14
SPARKLEBERRY LN	F17,G17,G18
SPARKLEBERRY LN EX	F17
SPARKLEBERRY CROSSING RD	G18
SPARKLEBERRY SPRINGS CT	E18
SPARKMAN DR	K15
SPARROW CIR	F3
SPARROW HAWK CT	D15
SPARROW POINT CT	J10
SPARROW POINT RD	J10
SPARTA CT	K17
SPARTAN DR	H10
SPARWOOD CT	F10
SPAULDING AVE	H13
SPEARS CT	F18
SPEARS DR	F18
SPEARS CREEK CT	G19
SPEARS CREEK CHURCH LN	G19
SPEARS CREEK CHURCH RD	F18,F19,G19
SPENCE DR	H7
SPENCE SHORES CT	I6
SPENCER PL	J13
SPENCER ST	I14
SPENCERS CIR	O12
SPIKE LN	G12
SPILLWAY BLVD	I8
SPILLWAY CT	I8
SPINDRIFT CT	K6
SPINDRIFT LN	K16
SPINNAKER CT	I7
SPINNAKER POINT CT	G4
SPINNAKERS REACH DR	E17
SPIREA CT	F17
SPIRES DR	L10
SPIRES ST	L11
SPLENDORA DR	F17
SPLIT ROCK CT	G10
SPOOL WHEEL RD	I3,I4,J4
SPOONBILL CT	F3
SPOTSWOOD CT	H12
SPOTSWOOD DR	H12
SPRAHLER ST	O11
SPREADING BRANCH DR	J18
SPRIG CT	F16
SPRING CT	H15
SPRING DR	J11
SPRING RD	J10
SPRING ST	J12,J13,K8
SPRING BLOSSOM LN	F6
SPRING BRANCH RD	H15
SPRING CREEK CT	I7
SPRING CREEK RD	G21
SPRING FARM LN	I7
SPRING FLOWER RD	G15
SPRING GLADE CIR	I15
SPRING HILL RD	I15,J5
SPRING HOPE RD	M18,M19
SPRING LAKE DR	J7
SPRING LAKE RD	I15
SPRING MIST CT	J6
SPRING MIST DR	J6
SPRING OAK LN	E17
SPRING PARK DR	E16
SPRING POINT DR	E17,E18
SPRING TYME CT	K9
SPRING TYME LN	K9
SPRING TYME PL	K9
SPRING VALLEY CT	G16
SPRING VALLEY RD	G16
SPRING VIEW CT	J7
SPRINGATE DR	K15
SPRINGBANK DR	G15,H15
SPRINGBROOK RD	H16
SPRINGCREEK CT	K10
SPRINGCREST DR	G15
SPRINGDALE RD	K11
SPRINGFIELD AVE	H16
SPRINGFIELD DR	J10
SPRINGHAVEN DR	H11
SPRINGHURST DR	F17
SPRINGLAWN RD	G16
SPRINGPOND RD	G15
SPRINGS CT	K10
SPRINGSDANS LN	F18
SPRINGTREE RD	G15
SPRINGVIEW ST	G15
SPRINGWATER DR	F17,J10
SPRINGWAY DR	K15,K16
SPRINGWELL RD	I11
SPRINGWOOD CT	N7
SPRINGWOOD LN	N6,N7
SPRINGWOOD RD	F4,I15
SPRINGWOODS LAKE DR	G15,G16
SPRINGWOODS LAKE PT	G15
SPRITZ LN	F14
SPROTT ST	H15
SPRUCE LN	L11
SPRUCE WAY	E16
SPRUCE GLEN CT	I8
SPRUCE GLEN RD	I9
SPRUCEWOOD LN	G13
SPYGLASS CT	F17
SQUIRE RD	F16
SQUIRREL DR	R10
SQUIRREL HOLLOW RD	L8
ST ANDREWS PL	H11
STABLE CREEK CT	B15
STABLEGATE	E17
STABLER RD	Q12
STACIE LN	R11
STACKLEATHER RD	H22
STACY LOWMENS CT	M10
STACY POINTE CT	K17
STAFFORD CT	J10
STAFFORD RD	H17
STAFFORDSHIRE RD	H13
STAFFORT CT	H17
STAFFWOOD CT	F9
STAFFWOOD DR	E9,F9
STAGBRIAR CT	E17
STAGECOACH RD	O12
STAGHORN DR	E16
STAGONE LN	M8
STAHL ST	K12
STALLION DR	E18
STAMFORD BRIDGE RD	H9
STAMHOPE CT	E16
STAMPORT CIR	G10
STAMPORT CT	G10
STANBAR LN	M10
STANDISH ST	H13,H14
STANFORD ST	G14
STANFORD RIDGE CT	G9
STANLEY CT	L6
STANLEY ST	I15
STANLEY FORT RD	F8
STANTON DR	I14
STANTON LN	M10
STAPLEFORD CT	O11
STARCREST RD	L12
STARK ST	J14
STARKS RD	B14
STARLIGHT AVE	L12
STARLIGHT DR	I12
STARLING DR	L17
STARLING GOODSON RD	K17,K18
STARLING VIEW CT	L6
STARLING WAY	L6
STARMOUNT DR	L12
STARNES DR	L8
STARVIEW CT	L12
STARVIEW DR	L12
STATE DR	A15
STATE ST	J13
STATE PARK LOOP	G3
STATE PARK RD	F2,G2,G3
STATE POND RD	N12
STATELY WAY	I9
STATLER RD	I11,I12
STAUNTON CT	E17
STEADFAST ST	H14
STEADHAM RD	H13
STEAMBOAT RUN	L13
STEBONDALE RD	H13
STEELE DR	K12
STEELE RD	K9,L9,L10
STEEPLE CT	L7
STEEPLE DR	E18
STEEPLE CHASE RD	I5
STEEPLE CREST CT	F10
STEEPLE CREST N	F10
STEEPLE CREST S	F10
STEEPLE RIDGE RD	F9,F10
STEEPLECHASE N	K17
STEEPLECHASE S	K17
STEPHANIE DR	L8
STEPHEN ST	K16
STEPHENSON LN	H9
STEPNEY CT	H10
STEPP DR	I14
STERLING PT	D13,E13
STERLING BRIDGE RD	H9
STERLING COVE RD	F16
STERLING CROSS CT	E17
STERLING CROSS DR	E17
STERLING HILLS CIR	E17
STERLING LAKE CT	I7
STERLING LAKE DR	I7
STERLING RIDGE CT	E17
STERLING VALLEY CT	E17
STEVE FREE RD	E7,F7
STEVEN CAMPBELL RD	E19,F19
STEVENS RD	J15
STEVENSON AVE	H14
STEVENSON RD	Q12
STEVIE PEAKE LN	G21
STEWARD DR	H10
STEWARD RD	H10
STILL HOPES DR	J12
STILL WILD LN	F18
STILLORGAN CT	E14
STILLWATER DR	F7,H9
STIMSON LN	E16
STIRLINGTON RD	H10
STIRRUP LN	J8
STOCKLAND RD	F10
STOCKMAN DR	J11
STOCKMOOR CT	G8
STOCKMOOR RD	G8
STOCKPORT RD	E16
STOCKTON CT	D16
STONE ST	K16
STONE BRIDGE DR	M11,M12
STONE COLUMN WAY	G9
STONE HILL RD	E7
STONE HOUSE RD	E6
STONE LEDGE CT	K7
STONE MARKET CT	H8
STONE MARKET RD	H8
STONE PINE CT	E18
STONE RIDGE RD	B16,H1
STONE SPRING CT	K7
STONEARROW ST	E18
STONEBRIAR RD	G8
STONEBROOK DR	D17
STONEBURY CIR	E14,E15
STONEBURY CT	M8
STONECROSS CT	K10
STONEGATE DR	G16
STONEHAVEN CT	J10
STONEHAVEN DR	J16
STONEHEATH DR	F16
STONEHENGE DR	K13
STONEMAKER CT	F5
STONEMARK LN	H10
STONEMEDE DR	E9
STONEMILL CT	F8
STONEMONT DR	F9,O10
STONERIDGE DR	I12,J8,J9
STONERIDGE RD	G6
STONEROOT DR	E16
STONEWALL CT	F9
STONEWOOD CT	J11,K11
STONEWOOD DR	J11,K11
STONEY BROOK CT	I11
STONEY BROOK LN	E6,E7
STONEY CREEK CT	I6
STONEY CREEK LN	I6
STONEY CREEK RD	J17,K17
STONEY POINT LN	F6
STONEY POINTE CIR	F5
STONEY POINTE DR	F5
STONEYBRIDGE RD	G16
STONEYBROOK LN	J8
STONEYHILL RD	J15
STONEYWATER CT	F18
STONINGTON DR	E15
STONSAY RD	H9
STOOPWOOD CT	H11
STOREY RD	J7
STORK RD	H15
STORKLAND AVE	I15
STORMYCREEK LN	D17
STRADLEY LN	E7
STRAIGHT ST	I5
STRAIGHTAWAY LN	N10
STRATFORD RD	I14,K12
STRATHMORE DR	E16
STRATMOOR CT	K19
STRATTON CT	H11
STRAWBERRY CT	G6
STRAWBERRY RIDGE LN	F9
STRAWFIELD RD	F3,F4
STRICKLAND RD	R11
STROM THURMOND BLVD	I16
STROMSDALE RD	H10
STROY RD	L19
STUART LN	J8
STUBBLEFIELD DR	J10
STUCAWA DR	H11,I11
STUCKEY RD	K16
STUCKS POINT DR	F5
STUEBER DR	E17
STUMP RD	L8
STURBRIDGE LN	G8
STURKIE LN	G2,O12
STURKIE SQ	L10
STURTON DR	J7
STYRON CT	H13
SUBER RD	H11
SUBER ST	J14
SUE DR	F4
SUFFOLK ST	H13
SUGAR HILL LN	K14,N14
SUGAR HILL PT	K14
SUGAR LOAF RD	O11
SUGAR MAPLE CT	D14
SUGAR MILL CT	E16
SUGAR MILL RD	E16,G6
SUGAR PINE CT	E17,E18
SUGARBERRY RD	D14
SULGRAVE DR	H10
SULLIVAN ST	J14
SULTON ST	I13,K12
SULTON JOHNSON RD	M17,M18
SUM MOR DR	I11
SUMMER CT	E17
SUMMER BAY DR	G4
SUMMER BEND RD	F16
SUMMER BRANCH CT	F10
SUMMER BRANCH LN	E7
SUMMER BROOK CT	E15
SUMMER CREEK CT	E8
SUMMER CREST RD	F16
SUMMER DUCK TRL	J8
SUMMER FUN RD	I3
SUMMER GATE CT	J5
SUMMER HAVEN DR	F7
SUMMER LAKE DR	K11
SUMMER OAKS DR	F2
SUMMER PARK RD	F16
SUMMER PINES DR	E15
SUMMER PLACE DR	I11,J11
SUMMER RIDGE RD	F16
SUMMER SIDE CIR	F16
SUMMER VALE CT	F16
SUMMER VALE DR	F16
SUMMER VALLEY DR	F16
SUMMER VIEW CT	K10
SUMMER VISTA DR	F16
SUMMER WALK CT	K10
SUMMERALL LN	E16
SUMMERFIELD DR	J8
SUMMERGLEN CT	F4
SUMMERHILL DR	F15,G14,G15
SUMMERLAND DR	K12,K13
SUMMERLEA DR	I13
SUMMERLEA LN	I13
SUMMERPATH CT	J11
SUMMERS TRACE DR	D14
SUMMERSET DR	G5
SUMMERVILLE AVE	I13
SUMMERWOOD CIR	L10
SUMMIT AVE	H13
SUMMIT PKWY	E17,F17
SUMMIT SQ	F17
SUMMIT TER	F17
SUMMIT CENTRE CIR	F17
SUMMIT CENTRE DR	F17
SUMMIT HILLS CIR	E17
SUMMIT POINT CT	G4
SUMMIT RIDGE CIR	E17
SUMMIT RIDGE DR	E17
SUMMIT SPRINGS DR	E17
SUMMIT TERRACE CT	E17,F17
SUMMIT TOWNES WAY	F17
SUMMIT VIEW CT	G4
SUMMITBLUFF CT	K10
SUMNER CT	I10
SUMPTER LOOP	M18
SUMPTER RD	M18
SUMTER ST	I13,J12,J13
SUMTER VALLEY RD	N18
SUNBELT BLVD	H13
SUNBELT CT	H13
SUNBRIGHT DR	J10,K10
SUNBURY LN	I14,J14
SUNBURY LOOP	I11
SUNCHASER DR	E17
SUNDANCE CT	F8
SUNDANCE PT	G4
SUNDAY SILENCE LN	E18,F18
SUNDERLAND DR	E19
SUNDOWN CT	H3,H4
SUNDOWNE CT	K15
SUNDOWNE PL	K15
SUNFLOWER CT	J9
SUNGLOW CT	H15
SUNMEADOW DR	G14
SUNNINGDALE CT	J8
SUNNINGDALE DR	J8
SUNNY BOY POOLE RD	P10
SUNNY COVE CT	I5
SUNNY VIEW LN	K9
SUNNY VISTA DR	J10
SUNNYBROOK CT	H9
SUNNYDALE CT	H15
SUNNYDALE DR	H14,H15
SUNNYSIDE DR	I14,K12,K13
SUNNYWOOD LN	E18
SUNRIDGE DR	E18
SUNRISE AVE	J14
SUNRISE PT	F7
SUNRISE FARM CT	M6
SUNSEEKER DR	F7
SUNSET BLVD	I9,I10,I11,J8,J9,J11,J12,J13
SUNSET CT	J11
SUNSET DR	I13,L11
SUNSET BAY LN	I4,I5
SUNSET COVE PL	G5
SUNSET MAPLE CT	D15
SUNSET POINT DR	I5
SUNSET POINT RD	F8
SUNSET RIDGE LN	G6
SUNSET ROYAL CT	N9
SUNSET VIEW CT	E17
SUNSHINE DR	K8
SUNTRACE CT	E17
SUNTURF CIR	F17
SUNVIEW CIR	J16,J17,K16
SUNVIEW DR	J16,K16
SUPER DR	M13
SUPERIOR CIR	F3
SUPERIOR CT	F3
SUPERIOR ST	J14

ROAD NAME INDEX

COLUMBIA URBAN AREA

SURFWOOD CT L8
SURFWOOD DR K15,L15
SURREY CT H10
SURREY LN E17,F17
SURREY ST I13
SURREYWOOD LN D13
SUSAN RD I12,L10
SUTTALEE LN E8
SUTTERS MILL CT G18
SUTTERS MILL RD G18
SUTTON HALL RD P10,Q10,Q11
SUTTON WAY E9,F9
SUZANNE CT O10
SWAINSON CT E8
SWALLOW CT F13
SWALLOWTAIL CT E17
SWALLOWTAIL LN I12
SWAN CT G13
SWAN LN G13
SWANDALE DR G14
SWANHAVEN DR J9
SWANNANOA DR K11
SWANSEA RD Q10,Q11,R9
SWANSEA HEIGHTS AVE Q11
SWARTZ RD J8,K8
SWEET BAY DR K17
SWEET BRANCH CT G10
SWEET GRASS LN F16
SWEET GUM CT F16
SWEET GUM RD F16
SWEET JASMINE CT E18
SWEET KNOLL CT E16
SWEET MELODY LN M7
SWEET PEA LN O12,P12
SWEET SPRINGS CT J10
SWEET SPRINGS DR J10
SWEET THORNE CIR F9
SWEET THORNE CT F10
SWEET THORNE RD F9,F10
SWEETBAY CT L6
SWEETBAY TRL I15
SWEETBERRY CT E8
SWEETBERRY LN L7
SWEETBIRCH DR I11
SWEETBIRCH LN I11
SWEETBRIAR CIR K12
SWEETBRIAR DR K12
SWEETBRIAR RD J14
SWEETGUM DR G3,K12
SWEETLAND CT F10
SWEETOAK CT G17
SWEETOAK DR G17
SWEETSPIRE DR F19
SWEETSPIRE LN F19
SWEETWATER CT J18,M9
SWEETWATER DR G3,J18
SWEETWATER LN M9
SWEETWATER SPRINGS RD E18
SWEETWOOD CIR G10
SWIFTFOX LN F7
SWINGSET LN J5
SWYGERT LN E14
SWYGERT RD E13,E14
SWYGERT LANDING RD H2
SYCAMORE AVE H13
SYCAMORE HILL LN F15
SYCAMORE TREE RD J10
SYLVAN DR H15,I15
SYLVAN ST F5
SYLVIA STEPP LN I22
SYRUP MILL RD B13,C13,C14
SYSCO CT K16
SYSTEMS LN G9

T

TABARD LN F16
TABLE ROCK RD K15
TABOR DR H14,H15,M10
TACKERIA CT F10
TACOMA CT F9
TACOMA WAY P12
TADPOLE CT J5
TAILWATER BND H10,I10
TALL OAK CT O10
TALL OAKS DR E9
TALL PALMETTO LN K6
TALL PINE AVE J8,K8
TALL PINES CIR K15
TALL SHADOWS LN E16
TALL TIMBER LN G14
TALLAWOOD DR E18
TALLAWOOD LN E18
TALLTREE LN G17
TALLWOOD ST E18
TALON DR F5
TALON WAY D15
TAM O SHANTER DR D16
TAMA RD J16
TAMARA LN N11
TAMARA WAY F17
TAMARACK DR J15
TAMBRIDGE CT E16
TAMI LN J10
TAMMY DR G15
TAMPA ST J12
TAMWOOD CIR K12,K13
TAMWOOD CT E18
TAMWOOD LN E18
TAMWOOD WAY E18
TAMWORTH CT G9
TANGLEWOOD CIR A15
TANGLEWOOD DR J8
TANGLEWOOD RD I14,J14
TANGLEWORTH RD F10
TANNER CT F5
TANNERS MILL CT G5
TANNERS MILL RD G5
TANNERS MILL WAY G5
TANNING CREEK CT F5
TANNOCK CT J7
TANYA LN K10
TAP HARLEY RD R10
TAPIOCA DR H14
TAPP PT F7
TARA CIR H10,I10
TARA CT I10
TARA LN I11
TARA TRL H10,I10,I11
TARAWOOD CT I11
TARAWOOD DR I11
TARNSIDE CT D16
TARPARLIN DR K9
TARPON SPRINGS RD H16
TARRAGON DR H14,J10
TARRAR SPRINGS RD J8
TARRINGTON CIR I8
TARRYTOWN LN K11,K12
TARTAN RD H10
TARWOOD LN L6
TAT RD F16
TATESWOOD CT D16
TATTLERS CT G8
TATTLERS TRL G8
TAVERN CT E16
TAVERN FARE RD H16,H17
TAVINEER DR K15
TAWNY BRANCH CT G10
TAWNY BRANCH RD G10,G11
TAYLOR CIR J8
TAYLOR DR H4,J8
TAYLOR LN K13,L8
TAYLOR RD K12,K13
TAYLOR ST I13,I14,J12,J13,K13
TAYLOR CHAPEL RD E12,F12
TAYLORS COVE RD I4
TAYLORS HILL DR I13
TAYSER CT K7
TEA OLIVE AVE M8
TEA OLIVE RD G18
TEA ROSE CT F17
TEABERRY LN E16
TEAGUE RD J17,K17
TEAGUE PARK CT J16,J17
TEAKWOOD LN H16,H17
TEAL CT J6
TEAL WAY F17
TEARDROP LN E16
TECHNOLOGY CIR G15
TECHNOLOGY DR K10
TED ST F14
TEE CT H9
TEE'S TRL F2
TEESDALE CT J8
TEKESBURY CT G9
TELFAIR CT G9
TELFAIR WAY G9
TELFORD LN F15
TEMPLE WALK RD G9
TEMPO CT J14
TENBY CT E8
TENDRIL DR E9
TENDRILL CT H10
TENNESSEE AVE J13
TENNESSEE WALKER TRL M11
TENNIS CT F6
TENNIS COURT LN I5
TENNIS VIEW CT J10
TENNYSON DR G8,J10
TENNYSON ST G16
TERACOTTA CT F8
TERRACE LN J10
TERRACE WAY J14
TERRACE VIEW DR I11
TERRAMONT DR F15
TERRAPIN TRCE E18
TERRAPIN TRCE E E18
TERRAPIN TRCE W E18
TERRAPIN WOODS RD M18
TERRI LN G15
TERRY ST K16
TEXAS ST J13
THACHER LOOP F19
THACKERAY LN J10
THAMES CT J15
THAMES VALLEY CT G9
THAMES VALLEY RD G9
THAXETON CT D17
THE BOULEVARD K14,K15
THE FARM RD D18
THELMA HICKS RD E8
THEO JUMPER RD P11,P12
THICKET DR J7
THICKET LN I14
THIMBLEBERRY CT G10
THIMBLEBERRY LN K8
THIRD ST M18
THISTLE CT G10
THISTLEWOOD CT E15,E16
THOMAS LN N12
THOMAS ST A15,J11
THOMAS HILL CT K8
THOMAS LAIRD RD Q11
THOMASTON CT E17
THOMASTON DR E16
THOMPSON AVE J11
THOMPSON ST J7
THOMPSON GROVE LN N14
THOR DR I12
THOREAU CT F18
THORN BUSH CT F17
THORN TREE LN G11
THORN WAY E18
THORNBERRY CT E16
THORNBY RD F10,G10
THORNDALE CT F17
THORNDYKE DR H14
THORNEWOOD CT G8
THORNFIELD CT E16
THORNFIELD RD E16
THORNHILL DR E17
THORNHILL RD H9
THORNRIDGE RD F17
THORNTON AVE J12
THORNTON DR A16
THORNWELL CT J14
THORNWOOD RD J14,J15
THOROUGHBRED WAY F18
THREE BEARS RD G17
THREE CHOP RUN J9
THREE DOG RD E6,E7,F6,F7
THREE OAK CT G4
THREE OAK LN G4
THREE OAKS CT F2,G2
THREE OAKS DR K8
THREE OAKS LN C12
THREE POINT RD G5
THRUSH ST L17
THUNDER RD J8
THURMOND ST H14
THURSTON ST J15
THYME CIR H16
THYME DR J10
TICKLE WEED RD Q12
TIDAS ST J7
TIDE MARK DR I2
TIDELAND CT G8
TIDEWATER DR G16
TIFFANY CT K13
TIFFANY TRL K13
TIFTGREEN CIR G16
TIGER PAW LN E9
TIGHT LIE CT E9
TILDEN POINT CIR F3
TILLBURY DR G14
TILLESSEN BLVD A14
TILLMAN ST H15,I7
TILTING ROCK DR J18
TIMBER CT H11
TIMBER CHASE CT M8
TIMBER CHASE LN M8
TIMBER CREST DR E17
TIMBER KNOLL DR F10
TIMBER RIDGE DR I11
TIMBERCREEK CT G10
TIMBERGATE CT J9
TIMBERGATE DR J9,J10
TIMBERGATE RD J9,J10
TIMBERHILL CT G10
TIMBERKNOT CT N14
TIMBERLAKE CT F10
TIMBERLAKE DR G4
TIMBERLAND DR J11,K11
TIMBERLANE DR J14,J15
TIMBERLEAF CT G9
TIMBERLINE CT I8
TIMBERLINE LN H13
TIMBERMILL CROSSING J10
TIMBERMILL DR J10
TIMBERPOINT CT G9
TIMBERTRACE CT G10
TIMBERTRAIL CT G9
TIMLE LN I15
TIMMERMAN RD Q12
TIMMONS RD F6
TIMMONS ST K15
TIMOTHY DR I12
TIMROD ST H13
TIMS RD F11
TINA DR M10
TINDAL RIDGE PT E8
TINDELL CT E16
TINSLEY DR M11
TINTAGEL CT I8
TIOVOLI CT K10
TIP TOP CT E9
TIPTON CIR E9
TISBURY CT K6
TOAD RD J16,J17
TOAL ST H13
TOB MARTIN RD Q11
TOBACCO BARN RD C14,D14
TODD CIR L11
TODD BRANCH DR G16
TOKEN ST H14
TOLBERT CT J9
TOLBERT ST I9,J9
TOLLIVER ST K14
TOLSON LN H9
TOM BAILEY LN D7,D8
TOM BLANCHETTE DR F8
TOM CORLEY PL J9
TOM DRAFTS CIR I3
TOM DRAFTS PT I3
TOMAFIELD CT F16
TOMAKA RD J14
TOMENTOSA DR J17
TOMMY CIR I14
TOMS CHASE RD E18
TONY ST M10
TOOLE ST K12
TOOLE SMITH RD P11,P12
TOP FLIGHT CT E9
TOP FOREST DR K15
TOP SAIL CT E17
TOPAZ CT L8,L9
TOPKNOLL CT G9
TORBAY RD G8
TORMORE CT E14
TORONTO RD I14
TORREY PINE LN E15,G4
TORREYGLEN DR J7
TORRINGTON CT E17
TORRINGTON RD G8
TORRISDALE DR J10
TORTOISE TRL F18
TORWOOD DR G14
TOUCAN WAY K9
TOUCHFIELD CT E16
TOULA LN J9
TOURING RD H10
TOWER CT H10
TOWER LN I11
TOWER TRL G12
TOWHEE DR J15
TOWN CENTER PL F17
TOWNES RD H10
TOWNHOME CT H11
TOWNSEND ST G13
TOWSER CT K7
TRADD CT K16
TRADD ST K16
TRADE ZONE DR K11
TRADER MILL RD F16
TRADING POST RD D16
TRADITIONS CIR E16
TRADITIONS CT E16
TRADITIONS DR E16
TRADITIONS WAY E16
TRAFALGAR CT K15
TRAFALGAR DR H10
TRAIL LN L8
TRAILMARK DR M10
TRAILS END LN G5
TRAILS END RD F10
TRAILSTREAM RD J11
TRAILWOOD LN J16,K16
TRAM CT H10
TRAM RD H10,H11
TRANQUIL PT I8
TRANQUIL TRL G8
TRANQUILITY CT J5
TRANSOM CT O12
TRAPP LN E11
TRAVELER LN J17
TRAVELER TRL M7,M8
TRAVERTINE CROSSING I9
TRAVIS CT I14,I15,K10
TRAVIS LN K10
TRAYLORS GATE CIR G9
TREE ST I14,J14,K12,K13
TREE TOP LN N18
TREEMOUNT LN M10,M11
TREESIDE DR I14
TREESLOPE CT G9
TRELLIS CT J7
TRELLIS LN F9
TRELLIS WAY F9
TREMAIN ST I14
TREMONT AVE H13
TRENHOLM RD I14,I15
TRENHOLM RD EXT G16,H15,H16
TRENT CT F9
TRENT HOUSE RD G8,G9
TRENTON DR H14
TRENTRIDGE CT E17
TRENTWOOD DR G18
TREY CT I11
TREYBURN CIR F9,F10
TREYBURN CT F10
TREYBURN RD F10
TRI SPRINGS CT K9
TRIAMI PATH I7
TRICE CT J15,J16
TRIDENT LAKE RD F5
TRILLIE LN F7
TRILLIUM CT I9
TRILLIUM RD E16
TRINITY DR J16,K16
TRINITY THREE CIR G9
TRINITY THREE CT G9
TRINITY THREE RD G9
TRIPLE CROWN CT F18
TROON CT E17
TROTTER LN K17
TROTTER RD J17,K17
TROTWOOD DR J17,K17
TROWBRIDGE CT E16
TROWBRIDGE RD E16
TROY RD I14
TRUAX LN I14
TRUE ST J15
TRUE POINT CIR F18
TRULL ST I14
TRUMAN ST H14,I14
TRYON ST J13
TRYON TRL K6
TRYST PT G6,G7
TS MARTIN CT I14
TS MARTIN DR I14
TUBMAN CT G14
TUCK CT E18
TUCKAHOE RD A15
TUDOR RD H10
TUFTON CT K13
TUGALOO AVE J14
TULIP LN L18
TUPELO RD B16
TUPELO TRL I15
TUPELO FARMS RD L15
TURKEY CREEK CT L7
TURKEY CREEK TRL D13
TURKEY CROSSING RD F19
TURKEY FARM CT M6
TURKEY FARM RD E14,E15
TURKEY OAK CT D15
TURKEY POINT CIR G18
TURNBERRY CT F16
TURNBERRY LN J8
TURNBRIDGE LN H16
TURNERS CIR I4
TURNERS CT I4
TURNFIELD DR L10
TURNING LEAF DR K17
TURNIPSEED RD F20
TURNSTONE WAY F17
TURNWALL LN F19
TURTLE TRL H2
TURTLE COVE CT I6
TURTLE COVE LN G8
TURTLE CREEK DR E18,F18
TURTLE CREEK WAY F18
TURTLE POINTE CT G4
TURTLE POND RD E14
TURTLE ROCK DR E10
TUSCANY CT G9
TUXEDO RD J16,O11
TWEED CT G16
TWELVE MILE DR J8
TWELVE OAKS LN I5
TWIG LN F16
TWILIGHT LN J5
TWILIGHT TEAR CT F18
TWILL CT G10
TWIN CREEK CT G10
TWIN EAGLES DR G15
TWIN FALLS LN E7
TWIN GATES RD F7,F8
TWIN HICKORY CT K7
TWIN LAKES RD J16
TWIN OAK CT L10
TWIN OAKS CIR K17
TWIN OAKS LN K17
TWIN OAKS PL I11
TWIN OAKS WAY K17
TWIN PONDS RD E15
TWINFLOWER LN F9
TWINSPUR CT E17
TWISTED HILL RD F8,F9,G9
TWISTED OAK CT L6
TWO MAC LN I11
TWO NOTCH CT E19
TWO NOTCH RD E19,F17,F18,F19,G16,G17,H14,H15,H16,I14,J9,K7,K8,K9,L6
TWO OAK CT H9
TYBO DR J8
TYBORNE CIR H10,H11
TYBORNE CT H10
TYEU TRL I12
TYLER HILL CT G8
TYLER ST J14
TYLERS TRL L8
TYSON ST K16

U

ULDEEN SITES RD E7
ULMER RD J17,K17
ULTRA WAY E9
ULVERSTON WAY D16
UNDERWOOD CT I9
UNDERWOOD DR I9
UNICORN TRL M11
UNION CHURCH RD H1,H2,I1
UNION CT I13
UNION ST I13
UNIVERSAL DR K16
UNIVERSITY PKWY C14
UNIVERSITY VILLAGE DR C14
UPFED CT H13
UPLAND DR H14,I14
UPLAND HILL LN F18
UPLAND TRAIL RD F18
UPPER TRL E14
UPPER COVE RD G17
UPPER FOREST LN D15
UPPER GLEN DR D15
UPPER LOOP WAY F10
UPPER POND RD G17
UPPER WILL WAY F19
UPTON CT J17
UPTON GREY CT G8
UPTON GREY RD G8
URBANA RD K18
UTOPIA LN L10

V

VALARIE RD F12,F13
VALCOUR RD H8,H10
VALE DR J10
VALENCIA RD A15
VALEWORTH DR G10
VALHALLA CIR F18
VALHALLA CT G18
VALHALLA DR F17,F18,G18
VALKILL CT I12
VALKYRIE BLVD F18
VALKYRIE CIR F18
VALLEJO CIR I15
VALLENGA RD E19,F19
VALLEY LN L9
VALLEY RD I14,M10
VALLEY END CT E16
VALLEY ESTATES DR D14
VALLEY FALLS CT E7
VALLEY HEIGHTS LN G16
VALLEY OAKS DR D14
VALLEY PARK RD H16
VALLEY SPRINGS RD F17
VALLEY VINE CT G10
VALLEYBRIDGE RD F16
VALLEYBROOK RD H15
VALLEYDALE DR I5
VALLEYVIEW RD L12
VALLEYWOOD CT G9
VALMIRE DR H10
VAN DER HORST DR D17
VAN EXUM RD A14
VAN HEISE ST I14
VAN LINGLE AVE H11
VANARSDALE DR I10,J10
VANDERBILT RD J6
VANDOVAL RD M19
VANDOVER CIR K16
VANE DR H10
VANN ST H13,H14
VANSANT RD H1
VANTAGE POINT DR L12
VANWAY CT H2
VANWAY DR H2
VANWAY PT H2
VANWOOD DR H15
VARN RD L12,M12
VARN ST H14
VARNADORE RD D12,E12
VEGA DR F17
VENDUE LN D17
VENETIAN RD K10,L10
VENICE CT O12
VENTANA LN K6
VENTURA CT F17
VENUS RD J16
VERA CIR I15
VERA RD K8
VERANDA LN J7
VERANO CT M8
VERMILLION DR J17
VERMONT RD K10
VERNER ST I14,I15
VERNON CT H14
VERNON DR L8
VERNON ST H13,H14,N7
VERNON AMICK RD G5
VERONA WAY F3
VERSAILLES CT I15
VETERANS RD J15,K15
VETERANS POINTE LN J15
VIANO WAY K6
VICKDON LN K10
VICLYNN RUN J10
VICTOR RD P10
VICTORIA DR K10
VICTORIA ST I13,J11
VICTORY ST I14
VIEW DR E14,F14
VIEWMONT CT F18
VIEWMONT RD F18
VIKING CT F18
VIKING DR F18,G17,G18
VIKING LN L9
VILLA CT K10
VILLA LN G3
VILLAGE CT J16,M12
VILLAGE LN G8,J16
VILLAGE PL J16
VILLAGE RD I2
VILLAGE WALK J16
VILLAGE WAY J16
VILLAGE CHURCH CT F6
VILLAGE CHURCH DR F6
VILLAGE CREEK DR H11
VILLAGE FARM RD G17
VILLAGE GREEN RD H11
VILLAGE MARKET DR F6
VILLAGE WELL CT F6
VINCENNE RD H10
VINE ST J13,K12,K13
VINEWOOD PL G16
VINEYARD CT K9
VINEYARDS CROSSING CT E16
VINEYARDS CROSSING DR E16
VINING LN M12
VININGS TR A14
VINSON CT M12
VINTAGE LN H11
VINTAGE PINE DR E15
VIOLA CT E17
VIOLET ST J12
VIRGINIA ST J13
VIRGINIA PINE LN J9,J10
VISION CT F9
VISTA WAY K9
VISTA FARM CT M6
VISTA OAKS CT I7

ROAD NAME INDEX

COLUMBIA URBAN AREA

VISTA OAKS DR I7
VISTA SPRINGS AVE I7
VISTA SPRINGS CIR I7
VISTA VIEW CT L12
VISTA VIEW DR L12
VOLLEY CT J10
VON LEE ST L10,M10
VONDA DR M8
VONDA KAY CIR J9
VONTA LN O10
VOSS AVE H15

W
W 1ST ST Q11
W 2ND ST Q11
W 3RD ST Q11
W 4TH ST Q11
W 5TH ST Q11
W 6TH ST Q11
W 7TH ST Q11
W 8TH ST Q11
W ASHFORD CT E8
W ASHFORD WAY E8
W BALL PARK RD O11,O12
W BELTLINE BLVD I13,I14
W BERRY RD L11
W BOWMORE DR E14
W BUCHANAN DR I14,I15
W BUTLER ST J8
W CAMPANELLA DR H14
W CANTERBURY CT D16
W CHURCH ST A15
W CIRCLE DR I5
W CONFEDERATE AVE I13
W CRAFT ST Q11
W CREEK CT E8
W DRAKE RD I4
W DUNBAR RD L10,L11
W E JEFFCOAT RD P10,Q9,Q10
W ELON CT J19
W FAIRHILL DR K11
W GREEN ST A15
W HAMPTON WAY E17
W HANOVER AVE H13
W HOSPITAL DR I11
W IDLEWOOD CIR J10,K10
W KILLIAN RD F15,F16
W KILLIAN STATION CT F16
W LADY ST Q11
W LAKE DR K8,L8
W LAKESIDE AVE H13
W MAIN ST J7,J8
W MIRIAM AVE H12,H13
W OAK ST Q11
W PEACH ST A15
W POINT DR I2
W POND CT K8
W ROYAL TOWER DR G9
W RUFF ST A15
W SAINT PAUL ST Q11
W SELWOOD LN G8
W SHADY GROVE RD E8
W SHAWNEE RD I12
W SPARROWOOD RUN J8
W SPRINGS CT F17
W SPRINGS RD F17
W SUGARBERRY CT D14
W SWEETBRIAR LN G17
W THIRD ST A15
W WAVERLY PLACE CT E17
W WESSEX WAY D16
W WINDWOOD PL I14
WABAN CT F10
WACCAMAW AVE J14
WACTOR ST L15
WADE DR F15
WADE ST H11,J11
WADE KELLY RD D16
WADING BIRD LOOP E14,E15
WADSWORTH DR K12
WAGES RD E15
WAGNER TRL E17
WAGON TRL K9
WAITES RD I14
WAKE FOREST DR I15
WAKEFIELD RD G13,G14
WALCOTT ST K14
WALDEN CT I14
WALDEN OAK CT F18
WALDEN PLACE CIR F18
WALDEN PLACE CT F18
WALDEN PLACE DR F18
WALES RD H16
WALKBRIDGE CT F5
WALKBRIDGE WAY F5
WALKER ST J7,J14
WALKER SOLOMON WAY I13,I14
WALKING HORSE CT G17
WALKING HORSE WAY G17
WALKING LN M8
WALL ST J12
WALLACE CIR J10
WALLACE ST I13
WALLACE WAY J10
WALLBROOK CT F9
WALLER AVE H14
WALNUT CT G9
WALNUT LN G9,L18
WALNUT ST J14
WALNUT TER M12
WALNUT CREEK CIR L8
WALNUT CREEK CT L8
WALNUT CREEK DR L8
WALNUT GROVE CIR E8
WALNUT GROVE WAY E8
WALNUT WOOD CT D16
WALNUT WOOD TRL D16
WALT RAUCH RD F4
WALTER LN L6
WALTER HILLS RD G13
WALTER HUTTO CT K8
WALTER MCCARTHA RD F6
WALTER PRICE ST J12,K12
WALTER RAWL RD I4,J4
WALTERBORO ST K11
WALTERS LN K15
WALTERS RD G10
WALTERS TRL G10
WALTHAM ABBEY RD G9
WALTON RD H13
WAMPEE DR D15
WANDAWOOD LN L6
WANDER CT I9,I10
WANDER WAY I9
WANDERING BROOK RD G10
WANDO CIR L7
WANDO ST J14
WAR ADMIRAL DR J11
WARD CT H15
WARDEN WAY G8
WARLY CT E16
WARNER DR H14,H15
WARNER WOODS RD I6
WARREN DR I12
WARTBURG DR E7,F7
WARWICK CT E16
WASH LEVER RD D6,D7
WASHINGTON ALY I14
WASHINGTON ST I13,I14,J13
WASHINGTON HOWELL RD M19
WASHINGTON PALM CT D15
WATER ST I13
WATER CREST DR J8,J9
WATER GARDEN CT F7
WATER HICKORY WAY D17
WATER LINKS DR G4
WATER MILL WAY K6
WATER OAK CT I5
WATER OAK DR J8
WATER POINTE LN F7
WATER VIEW CT F10
WATER VIEW DR F10,G10
WATER WHEEL WAY F17
WATER WILLOW WAY D15
WATERBROOK DR G9
WATEREE AVE J14
WATEREE CREEK RD D7
WATERFALL RD E7
WATERFORD DR H12
WATERHAVEN CT F7
WATERHILL RD G9
WATERLOO DR J7
WATERLOO WAY K11
WATERMARK PL I12
WATERMELON CT P10
WATEROAK DR F10
WATEROAK TRL G4
WATERS EDGE CT I4
WATERS EDGE DR I4
WATERSHED LN I10
WATERSHIRE DR F7
WATERSIDE CT G8
WATERSONG LN D8
WATERSTONE DR I9,I10
WATERTON WAY D17
WATERVILLE CT E17
WATERVILLE DR E16,E17
WATERWAY CT I4
WATERWAY TRCE E17
WATERWOOD DR G9
WATFORD ST K9
WATSON RD I11
WATSON WAY F18
WATTLING RD J11,K11
WATTS LN E15
WATTSLAND RD J19
WAVE DANCER CT F7
WAVERLY CT J7
WAVERLY DR J7
WAVERLY ST I14
WAVERLY PLACE DR E17
WAVERLY POINT DR J7
WAXBERRY CIR I13
WAXHAWS TRC F6
WAY ST G13
WAYBROOK CT F10
WAYLAND CT G18
WAYNE ST I13,J13,N11,N12
WAYNE MCCAW RD F9
WAYSIDE DR H13,J11
WAYWORTH CT G8
WEATHERBY CT D16,I8,J8
WEATHERSTONE RD J7
WEAVER DR L8,L9
WEBB CT H14
WEBBER ST G13,G14
WEBSTER ST I14
WEBSTER POINTE CT G4
WEBSTER POINTE DR G4
WEDDELL ST G15
WEDGE DR M12
WEDGEFIELD CIR N10
WEDGEFIELD RD H15
WEDGEWOOD DR J15
WEDGEWOOD WAY H15
WEED DR G8,G9
WEEPING CHERRY LN G9
WEEPING WILLOW CIR D15
WEIR RD G16
WEISS DR J16
WELBORN RD J16
WELCH RD H16
WELDWOOD CT H15
WELL SPRING DR L11
WELLAND ST G12
WELLBROOK RD H16
WELLESLEY DR I12
WELLINGTON DR I14
WELLINGTON LN G2
WELLINGTON RD K11
WELLINGTON PLACE DR F17
WELLS GARDEN CT G8
WELLS POINT DR F2,F3,F8
WELSH CT K9
WELWYN PL F10
WEMBLEY CT H9
WEMBLEY ST K15
WENDELL DR I11
WENDELL V NEAL RD M18
WENLOCK CIR F9
WENTWORTH DR H13
WES BICKLEY RD E9,F9
WESCOTT PL D17,E17
WESCOTT RD H9
WESLEY CT K9
WESLEY DR I14
WESSELL RD L7
WESSEX BLVD G9
WESSEX LN H16
WESSINGER DR J8
WESSINGER LN G14
WESSINGER RD F5,F6,F14,G5,G14
WESSINGER ST J12
WEST AVE I13
WEST CT G10
WEST ST J12
WEST BROOK CT J7
WEST BROOK WAY J7
WEST PALM DR G10
WEST PASSAGE G8
WEST ROCK DR F8
WEST ROCK LN F8
WEST WAY LN F10
WESTBRANCH RD F17
WESTBRIDGE CT G16
WESTBRIDGE RD G16
WESTBROOK RD H15
WESTBURY DR I13
WESTBURY LN G8
WESTBURY PL G8
WESTCHESTER AVE E19,F19
WESTCHESTER CT H12
WESTCHESTER DR H11,H12
WESTCOTT RIDGE RD E7
WESTDALE RD K11
WESTERN LN F9,G9,G10
WESTERN POINTE DR E17
WESTFALL CT M10
WESTFERN CT G10
WESTFIELD RD I15
WESTGATE DR J11,K11
WESTGROVE CT G10
WESTHAVEN DR K12
WESTLAKE RD G16
WESTLAKE FARMS DR D15,D16
WESTLAKE RIDGE DR D15
WESTLAND PINE CT E18
WESTLAWN RD I11
WESTMINSTER DR I14
WESTMORE DR H15
WESTMORELAND LN K11
WESTMORELAND RD E15,E16
WESTON AVE H14
WESTON WATCH RD G9
WESTON WOODS DR E15
WESTOVER RD H11,I11
WESTPARK BLVD H10,H11
WESTPINE CT G10
WESTPOINTE CT K8
WESTPORT DR F17
WESTRIDGE CT G5
WESTRIDGE RD E18
WESTSHIRE CT K15
WESTSHIRE PL H11
WESTSHORE RD H15
WESTSIDE DR J7,J12,K12
WESTVACO RD I22
WESTVIEW DR K12
WESTWINDS CT F3
WESTWOOD AVE I13
WESTWOOD CIR J11
WESTWOOD DR K8,K12
WESTWOOD LN J10
WESTWOOD ST J11
WET BOTTOM LN E19
WETHERILL DR J15
WEXFORD CT G8
WEXFORD LN G8
WEXHURST CT G8
WEXHURST RD G8
WEXWOOD CT H10
WEXWOOD RD H10
WEYBOURNE WAY G16
WHALEY ST J13,J14
WHARFSDALE RD G9
WHARTON LN E17
WHEAT ST J13,J14
WHEAT GRASS CT F17
WHEATRIDGE CT F17
WHEATSTONE E17
WHEELER RD I15
WHETSELL RD M13
WHETSTONE RD R10,R11
WHETSTONE CREEK CT E7
WHIPOORWELL LN E14
WHIPPOORWILL DR I11,J11,L7
WHIRLAWAY LN F18
WHISKERY LN F10
WHISPER WAY J12
WHISPER LAKE DR J7
WHISPERING ELM CT D15
WHISPERING GLEN CIR J11
WHISPERING GLEN CT J11
WHISPERING HOPE LN K10
WHISPERING MEADOW LN F9
WHISPERING OAK CIR F5,G5
WHISPERING OAK LN F5,G5
WHISPERING PINES CIR J15,K15
WHISPERING PINES RD G14
WHISPERING TRAIL CT E6
WHISPERING WINDS DR J8
WHISPERWOOD DR I7
WHISTLING DUCK CT D15
WHISTLING KITE LN D15
WHITAKER RD F16
WHITBY CT E19,G9
WHITBY RD G9
WHITCOMBE RD H10
WHITE AVE J11,J12,K11
WHITE ST I13
WHITE ASH CT D14,J9
WHITE BIRCH CIR G17
WHITE BIRCH CT M8
WHITE CAPS WAY I7
WHITE CEDAR CT L6
WHITE CEDAR DR E16
WHITE CEDAR WAY L6
WHITE CLOVER CT F8
WHITE DOVE CT G8
WHITE FALLS CIR H9
WHITE FALLS CT H9
WHITE FALLS DR H9
WHITE FAWN DR K17
WHITE GABLES DR E18
WHITE GABLES PL E18
WHITE HORSE CIR K7
WHITE HORSE RD K7
WHITE HOUSE RD K14,L14
WHITE KNOLL RD K9
WHITE KNOLL WAY K9
WHITE OAK LN G3,I10,L11
WHITE PINE RD H16
WHITE ROCK ACRES RD E7
WHITE ROCK DR E6,E7
WHITE ROCK RD E7
WHITE STAG CIR E16
WHITE TAIL CT F16
WHITE WATER RD G4
WHITE WING CT E17
WHITE WING DR E17
WHITEFIELD LN I8
WHITEFORD CT I8
WHITEFORD RD H11,H12
WHITEFORD WAY I8,J8
WHITEHALL RD I14
WHITEHURST WAY F16
WHITENER LN L12
WHITEOAK RD H15
WHITEOAK RIDGE CT D14
WHITEOAK RIDGE LN D14
WHITEOAK RIDGE RD D14
WHITESIDE CIR J12
WHITETAIL WALK G17,G18
WHITEWATER CT E7
WHITEWATER DR E7
WHITEWING DR K9
WHITFIELD CT F16
WHITHORN WAY D16
WHITLAND RD I8
WHITLOCK ST K16
WHITMELL AVE H15
WHITNEY LN I8
WHITNEY ST J13
WHITS END F6,G6
WHITTAKER DR I15,J15
WHITTINGTON CT H10,H11
WHITTON CT L6
WHITTON LN E18
WHITWOOD CIR G10
WHIXLEY LN H17,M8
WHOLESALE LN L13
WHOOPING CRANE WAY L7
WICKERSELL CT G8
WICKHAM LN E16
WICKLOW CT E9
WIDGEAN DR G13
WIDGEON DR J8
WIGFALL CT I7
WIL STEL RD H10,H11
WIL STEL TRL H10
WILAMORE CT G16
WILBUR RD M12
WILBUR BICKLEY RD E7
WILCOX RD D12
WILD AZALEA CT F16,I7
WILD BIRD LN N10,N11
WILD CHERRY RD F16
WILD DUCK CT G6
WILD FERN RD E16
WILD GOOSE RD E13
WILD HICKORY LN D14
WILD INDIGO CT E16
WILD IRIS CT K16
WILD MEADOWS DR N10,N11
WILD OLIVE CT E16
WILD OLIVE DR E16
WILD ROSE CT F17
WILD SPRING CT J6
WILD SPRING RD J6
WILD TURKEY RD E13
WILD WEST CT M6,M7
WILDCAT RD J15
WILDEOAK CT G17
WILDEOAK TRL G17
WILDERNESS RD K6
WILDEWOOD CENTRE DR G18
WILDEWOOD CLUB CT G17
WILDEWOOD CREST CT G17
WILDEWOOD CREST WAY G17
WILDEWOOD DOWNS CIR G17
WILDEWOOD DOWNS PKWY G17
WILDEWOOD DOWNS PT G17
WILDEWOOD DOWNS WAY G17
WILDEWOOD PARK DR F17
WILDFLOWER LN K9,K10
WILDFLOWER RD C12,D11,D12
WILDHORSE CT F8
WILDLEAF CT H9
WILDLIFE CIR K7
WILDLIFE LN J17,L11
WILDLIFE PKWY I12
WILDLIFE RD K7
WILDSMERE AVE H13
WILDWOOD AVE H13
WILDWOOD CIR G2
WILDWOOD CT G2,H2
WILDWOOD PT G2
WILDWOOD RD G2,H2
WILDWOOD COVE RD G2
WILDWOOD ROAD EXT H2
WILEY ST J14
WILHOWIE DR L8
WILKERSON RD G2
WILKES RD H14
WILKINSON DR E15,E16
WILKINSON LN E16
WILKINSON ST J12,K12
WILKSHIRE DR H10
WILL DENT RD I4
WILL DOUGLASS RD E13
WILL FRICK RD C13
WILL HENRY CT H11
WILL RICHARDSON CIR E8
WILL RICHARDSON RD E8
WILL WISE CT G6
WILL WISE RD G5,G6
WILLA DR J17
WILLARD BOUKNIGHT RD F8
WILLDIN RD H15
WILLIAM AND MARY CT H11,J14
WILLIAM CORNELIUS RD D16
WILLIAM DUFFIE RD F14
WILLIAM H TULLER DR J14
WILLIAM HARDIN RD F16,G16
WILLIAMS AVE M10
WILLIAMS CIR L11
WILLIAMS DR H4,H5
WILLIAMS ST I13,J12,J13,K12
WILLIAMS WAY F7
WILLIAMSBURG DR I12
WILLIAMSTOWN CT G9
WILLIAMSTOWN WAY G9
WILLIE DAVIS RD F9
WILLIE I REESE RD L18
WILLIE MCCANTS RD F12
WILLINGHAM DR I15
WILLINGHAM RD G2
WILLIS ST I14
WILLMA ANN DR L9
WILLOW DR K7
WILLOW ST I13
WILLOW BEND CT G18,H9
WILLOW BEND DR H9
WILLOW COVE CT G6
WILLOW COVE RD G6
WILLOW CREEK CT E8
WILLOW CREEK DR E8,H9
WILLOW CREEK LN H9
WILLOW FORK WAY F9
WILLOW FORKS CT M7
WILLOW FORKS RD M7
WILLOW GLEN CIR D15
WILLOW GROVE LN K18
WILLOW HURST CT K16
WILLOW LAKE RD H9,I9
WILLOW OAKS LN I11
WILLOW POINTE DR E17
WILLOW RIDGE RD H16
WILLOW TRAIL CT D7
WILLOW TREE CT K8
WILLOW TREE DR J17
WILLOW WIND LN L17
WILLOW WIND RD L17
WILLOW WINDS DR H10,H11
WILLOWBRANCH CT G6
WILLOWBY ST H16
WILLOWOOD COVE F4
WILLOWOOD PKWY F6
WILMA DR J12
WILMETTE RD G14
WILMINGTON LN J7
WILMONT DR I7,J7
WILMOT AVE J14,J15
WILMUTH CIR K10
WILMUTH CT K10
WILSHIRE DR J16
WILSON BLVD B15,C15,D15,E15,F14,G14, H14
WILSON CIR D13
WILSON LANDING RD G2,G3
WILSON LN L8
WILSON ST L8
WILTON HILL RD H9
WILTON RD K11
WILTOWN CT F10
WILTS CT G8
WILTSHIRE CIR E17
WILTSHIRE CT F17
WILTSHIRE WAY E17,F17
WINCAY RD G16
WINCHESTER AVE H12
WINCHESTER CT L9
WINCHESTER DR L9
WINCREST LN G16
WINDALE DR H15
WINDBREAK CT F10
WINDEMERE AVE H13
WINDERMERE VILLAGE WAY D16
WINDHAM DR M10
WINDILL LN M12
WINDING RD F7
WINDING WAY H9
WINDING BROOK LOOP D14
WINDING CREEK LN F16
WINDING HICKORY CT D14
WINDING MAPLE CT D14
WINDING OAK WAY D14,E14
WINDING WOOD CIR D16,E16
WINDING WOOD CT E16
WINDJAMMER LN E17
WINDMERE DR I7
WINDMILL CIR F10
WINDMILL ORCHARD RD F17
WINDOVER RD H14,I14
WINDPOINT CT G4
WINDRIDGE RD F17
WINDRUSH CT M10
WINDSONG ISLAND LN G8
WINDSONG POINT LN G8
WINDSOR CV H16
WINDSOR RD I14,K11,K12
WINDSOR BROOK RD G16
WINDSOR LAKE BLVD G16,H16
WINDSOR LAKE WAY G16
WINDSOR PARK DR I7
WINDSOR POINT RD H16
WINDSOR TRACE DR K15
WINDSOR VILLAGE DR G16
WINDSORCREST RD E17
WINDSTONE DR M7
WINDTREE CT E7
WINDWAN DR J15,J16
WINDWARD CT E16
WINDWARD LN H8
WINDWARD POINT CT H8
WINDWARD POINT RD H8
WINDWOOD DR E18
WINDY DR K15,L15
WINDY KNOLL CT E17
WINDY HILL RD E7
WINDY HOLLOW DR L9
WINDY RIDGE LN K9
WINDY RUN DR H9
WINDY TRAIL CT M7
WINESETT CT G10
WINESETT RD G10
WINFIELD RD K15
WINFORD PL E17
WING HILL DR J7
WING STRIPE CT E15
WINGARD AVE J10
WINGARD ST J8,J15
WINGATE PL E17
WINGED FOOT CT M8
WINGFIELD CT G8
WINGO CT F4
WINGSPAN WAY F5
WINHILL RD H13
WINMET DR H13
WINNERS CIR E18,J8
WINNING COLORS CT F18
WINNING TICKET DR F18
WINNSBORO RD C12,D12,D13,E13,F13
WINSHAM DR D17
WINSHORE DR J11
WINSLOW CT F16
WINSLOW WAY E16,F16
WINSOR HILLS DR I14
WINSTAIRE DR H10
WINSTON RD J15,K15
WINTER WAY M8
WINTER PARK AVE H13
WINTER PARK DR K15
WINTER WREN LN E14
WINTERBERRY DR J9
WINTERBERRY LN G16
WINTERBERRY LOOP J9
WINTERGREEN CT J5
WINTERGREEN RD E17
WINTERWOOD CT F12
WINTERWOOD RD F12,F13,G12
WINTHROP AVE I15
WINTON AVE H13

ROAD NAME INDEX

COLUMBIA URBAN AREA

WINYAH CT	I9
WINYAH DR	H12,H13
WISE CT	J17
WISE RD	F8
WISE FERRY CT	H7
WISE FERRY RD	I6,J6
WISHMORE CT	J17
WISTERIA CT	N14
WISTERIA DR	K12
WISTERIA LN	H15
WISTERIA WAY	J7
WISTERIA KEY PL	G4
WITHERS DR	J15
WITHERSPOON DR	I14
WITTENBERG DR	F7
WITTERING DR	I15
WOFFORD AVE	I15
WOLF CIR	I15
WOLF LAUREL LN	K18
WOLF RUN CT	M8
WOLFE RD	H4,I4
WOLFE LAKE LN	N14
WOLLGAST CT	C16
WOLVER HAMPTON CT	I7
WOLVERHAM CT	G9
WOLVERTON CT	E17
WOLVERTON MOUNTAIN LN	M8
WONDER DR	F7
WOOD CT	H11,J10
WOOD DR	L9
WOOD RD	J10
WOOD WAY	I11
WOOD BRANCH LN	B14,C14
WOOD CONE TRL	M18
WOOD CUT RD	J9
WOOD DALE DR	I6
WOOD DUCK CT	I4
WOOD DUCK DR	I4
WOOD DUCK RD	G17
WOOD EDEN CT	K7
WOOD FOX CT	E18
WOOD FOX DR	E18,F18
WOOD LILY LN	F9
WOOD MOOR DR	H9
WOOD MOOR PL	H9
WOOD OAK RD	D14
WOOD RIDE CT	K15
WOOD RIDE LN	J8,K15
WOOD TURTLE CT	E18
WOOD WILLOW PT	G4
WOODALE CIR	H14
WOODBAY CT	I6
WOODBAY DR	I6
WOODBERRY DR	L8
WOODBERRY RD	J10,J11
WOODBINE CT	J15
WOODBINE DR	J12,J15
WOODBRANCH RD	H16
WOODBRIDGE DR	I7
WOODBRIER ST	H13
WOODBURY DR	J17
WOODBY LN	M12
WOODCHASE LN	E18
WOODCOCK LN	K10
WOODCOCK TRL	I11
WOODCOTE DR	N12
WOODCRAFT DR	K8,K9
WOODCREEK CT	G9
WOODCREEK RD	F19
WOODCREEK FARMS RD	F18,F19
WOODCREEK RIDGE DR	F18,F19
WOODCREST DR	G14
WOODCREST LN	O10
WOODCROSS DR	G10,H10
WOODEN BRIDGE PT	I2
WOODFERN CT	G10
WOODFIELD DR	H16
WOODFIELD RD	K12
WOODFIN CT	F16
WOODFORD RD	J16,R10
WOODGATE DR	G16
WOODGLEN LN	F6
WOODHAVEN DR	J11,J12
WOODHAVEN RD	F14
WOODHILL CIR	J15
WOODHOUSE CT	F8
WOODHOUSE DR	F8
WOODHOUSE LOOP	F8
WOODHURST LN	K11
WOODLAKE CIR	G4
WOODLAKE DR	I15
WOODLAND DR	J8,J12,J15,Q11
WOODLAND HILLS E	H11,I11
WOODLAND HILLS W	H11,I11
WOODLAND HILLS CIR	H11
WOODLAND HILLS RD	H11
WOODLAND POND DR	L9
WOODLAND VILLAGE DR	I11
WOODLANDERS PL	J10
WOODLANDS RIDGE CT	F18
WOODLANDS RIDGE LN	F18
WOODLANDS RIDGE RD	F17,F18
WOODLANDS VILLAGE CT	F17
WOODLANDS VILLAGE DR	F17
WOODLANDS W ST	F17
WOODLAWN AVE	J15
WOODLEAF CT	G9
WOODLEIGH RD	I15
WOODLEIGH PARK DR	D17
WOODLEYS WAY	F17
WOODLINE RD	G4
WOODLOCK LN	E17
WOODMERE DR	I15
WOODMILL CIR	I9
WOODMILL WAY	I9
WOODMONT DR	H14
WOODPECKER RD	D13
WOODPINE CT	G10
WOODPOND CT	G10
WOODRIDGE DR	H13
WOODROW ST	G9,I14,J14
WOODROW BOONE LN	O9,O10
WOODRUFF CT	J9
WOODS POINT RD	I3,I4
WOODSBORO DR	H12
WOODSEDGE CT	M11
WOODSEN CIR	J11
WOODSHAW CT	G8
WOODSHORE CIR	F17
WOODSHORE CT	F17
WOODSHORE DR	F17
WOODSIDE AVE	H14
WOODSIDE CT	K12
WOODSIDE RD	J9
WOODSIDE HAVEN DR	I15,J15
WOODSIDE HILL CT	I10
WOODSONG LN	H11
WOODSPRING CT	G10
WOODSPUR CT	G10
WOODSPUR RD	G10
WOODSTOCK DR	H16
WOODSTOCK RD	F9
WOODSTORK WAY	L7
WOODSVIEW LN	G18
WOODTRAIL CT	H12,O10
WOODTRAIL DR	H12,N10,N11,N12,O10,O11
WOODTRAIL LN	N11
WOODTREE CT	G9
WOODVALE CIR	G14
WOODVALLEY CT	H9
WOODVALLEY DR	H9
WOODVIEW CT	J10
WOODVINE DR	J7
WOODVINE RD	I15
WOODWARD CT	J10
WOODWAY LN	G16
WOODWIND CT	J17,K17
WOODWINDS CT	H9
WOODWINDS DR	H9,H10
WOODWINDS WEST CT	H9
WOODWINDS WEST DR	H9
WOODY GLEN LN	K6,K7
WOOTEN CT	L10
WOOTEN RD	D15,E15
WORCHESTER CT	K15
WORDSWORTH DR	K15
WORDSWORTH PL	G8
WORKMAN RD	I4
WORLIN DR	K12
WORMWOOD LN	J15,K15
WORRALL DR	J17
WORTHING PL	H16
WORTHINGTON PKWY	E17,F17
WORTHY DR	H14
WOTAN CT	F18
WOTAN LN	G18
WOTAN RD	F18,G18
WRANGELL CT	L7
WREN DR	J12
WREN RD	J10
WREN CREEK CIR	E14
WREN CREEK DR	E14
WREN RIDGE DR	E14
WRENCREST CT	E14
WRENFIELD LN	D16
WRENWOOD CIR	K9
WRENWOOD CT	K9
WRENWOOD LN	I15
WRENWOOD WAY	K9
WRIGHT LN	L11
WRIGHT ST	H13
WYATT WAY	I3
WYCHWOOD RD	G9
WYCOMBE RD	H9
WYLIE RD	K19
WYNCLIFF CT	E9
WYNDHAM RD	I14,J14
WYNETTE WAY	F18,G18
WYNFIELD CT	I12
WYNFORD PL	E16
WYNN WAY	H11
WYNNEWOOD CT	G4
WYNNEWOOD RD	H16
WYNNSUM TRL	K9
Y	
YACHT CLUB PT	G4
YACHTING CIR	I7
YACHTING RD	I7
YACHTSMAN PL	I7
YALE AVE	J14,J15
YALE RD	J6,J7
YARBOROUGH CIR	G2
YARDLEY FARMS CT	K10
YARDLEY FARMS DR	K10
YARMOUTH DR	H10
YARROW LN	G16
YASHICA CT	M13
YEARLING CT	G10
YELLOW FLAG CT	F16
YELLOW FOX CT	K9
YELLOW POPLAR CT	D14
YELLOW POPLAR DR	G3
YELLOWBRICK RD	F15
YMCA RD	K8
YORK COMMONS	I7
YORK DR	I14
YORKHOUSE RD	H16
YORKSHIRE DR	J16
YORKSWELL CT	K6
YORKTON CT	E16
YORKTOWN CT	K16
YOSHINO CIR	J9
YOUMAN ST	I14
YOUNG DR	H11,H12
YOUNG RD	K10
YOUNGINER DR	L6
YOUNGS CHAPEL CHURCH RD	I12
YOUPON DR	M8
YOUTH DR	J11
Z	
Z C CLARKSON RD	N18
ZACHARY LN	C16
ZACKS PLAYHOUSE RD	G15
ZANARK CT	G9
ZANARK DR	G9
ZEIGLER RD	K12
ZEIGLER ST	I14
ZENKER RD	K7,K8
ZEPHYR ST	H9
ZEPPELIN LN	K17
ZEUS LN	N13
ZIMALCREST DR	H11,I11
ZINNIA CT	F16
ZION AVE	K14
ZOE CT	M7



General Highway System

SHEET 1

COLUMBIA URBAN AREA

PREPARED BY THE
SOUTH CAROLINA DEPARTMENT OF TRANSPORTATION
IN COOPERATION WITH THE
U.S. DEPARTMENT OF TRANSPORTATION
FEDERAL HIGHWAY ADMINISTRATION

AUGUST 2020

0.25 0.00 0.25 0.50 Miles
1320 0 1320 Feet

The South Carolina Department of Transportation makes no representations or warranties, implied or expressed, concerning the accuracy, completeness, reliability, or suitability, for any particular purpose of the information and data contained on this map or any information furnished in connection herewith.

For ordering information, please contact:
South Carolina Department of Transportation
Engineering Publications Sales Office
955 Park Street
Columbia, SC 29201 (803) 737-4533
E-mail: engrpubsales@scdot.org

For comments concerning this map, please contact:
GIS/Mapping - (803) 737-3103
E-mail: GISMapping@scdot.org

ROAD SYSTEM

- INTERSTATE
- U.S. ROUTE
- S.C. ROUTE
- SECONDARY ROUTE
- EXIT NUMBER
- INTERSTATE
- MULTI-LANE HIGHWAY
- TWO-LANE HIGHWAY
- DIVIDED HIGHWAY
- UNPAVED HIGHWAY
- PAVED COUNTY
- UNPAVED COUNTY
- PRIVATE
- RAILROAD
- GENERAL HIGHWAY BRIDGE (BETWEEN 20' - 150')
  BRIDGES OVER 150' ARE SHOWN AT ACTUAL SCALE

HYDROGRAPHY

- NARROW STREAM
- WIDE STREAM OR RIVER
- RESERVOIR, POND OR LAKE
- WETLAND OR MARSH

BOUNDARY

- STATE LINE
- COUNTY LINE
- INCORPORATED AREA
- EXTENT OF LARGE SCALE MAP
- MILITARY INSTALLATIONS AND GOVERNMENT INSTITUTIONS
- NATIONAL AND STATE FORESTS, STATE PARKS, AND NATIONAL WILDLIFE REFUGES

MAP FEATURES

- ARMORY
- AIRPORT COMMERCIAL
- AIRPORT GENERAL
- POINT OF INTEREST
- COURTHOUSE
- HOSPITAL
- SCHOOL
- WELCOME CENTER AND REST AREA
- CORRECTIONAL INSTITUTION
- SCDOT DISTRICT OFFICE / MAINTENANCE SHOP

N W E S

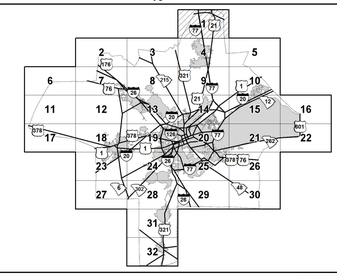

www.scdot.org

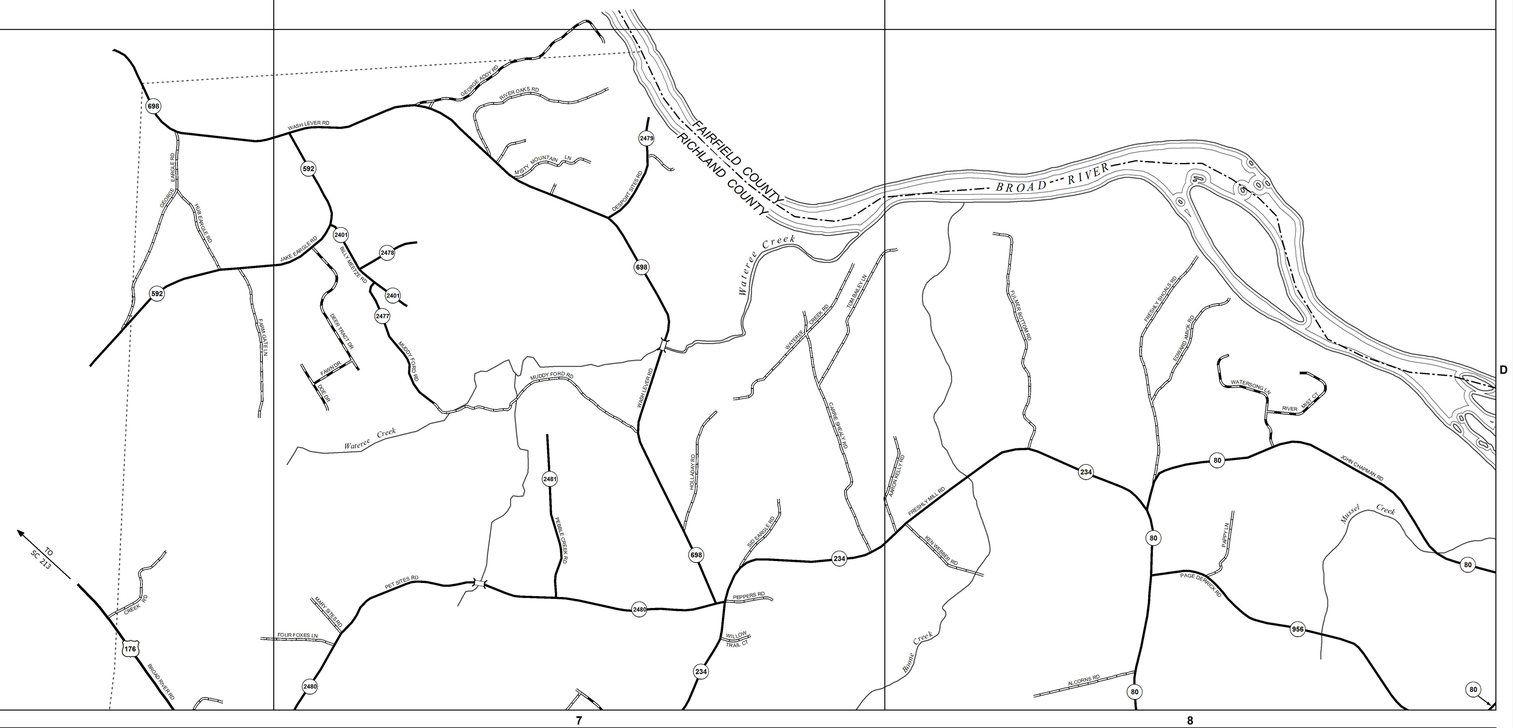

General Highway System

SHEET 2

COLUMBIA URBAN AREA

PREPARED BY THE

SOUTH CAROLINA DEPARTMENT OF TRANSPORTATION

IN COOPERATION WITH THE

U.S. DEPARTMENT OF TRANSPORTATION

FEDERAL HIGHWAY ADMINISTRATION

AUGUST 2020

0.25 0.00 0.25 0.50 Miles

1320 0 1320 Feet

The South Carolina Department of Transportation makes no representations or warranties, implied or expressed, concerning the accuracy, completeness, reliability, or suitability, for any particular purpose of the information and data contained on this map or any information furnished in connection herewith.

For ordering information, please contact:
South Carolina Department of Transportation
Engineering Publications Sales Office
955 Park Street
Columbia, SC 29201 (803) 737-4533
E-mail: engrpubsales@scdot.org

For comments concerning this map, please contact:
GIS/Mapping - (803) 737-3103
E-mail: GISMapping@scdot.org

ROAD SYSTEM

- INTERSTATE
- U.S. ROUTE
- S.C. ROUTE
- SECONDARY ROUTE
- EXIT NUMBER
- INTERSTATE
- MULTI-LANE HIGHWAY
- TWO-LANE HIGHWAY
- DIVIDED HIGHWAY
- UNPAVED HIGHWAY
- PAVED COUNTY
- UNPAVED COUNTY
- PRIVATE
- RAILROAD
- GENERAL HIGHWAY BRIDGE (BETWEEN 20' - 150') BRIDGES OVER 150' ARE SHOWN AT ACTUAL SCALE

HYDROGRAPHY

- NARROW STREAM
- WIDE STREAM OR RIVER
- RESERVOIR, POND OR LAKE
- WETLAND OR MARSH

BOUNDARY

- STATE LINE
- COUNTY LINE
- INCORPORATED AREA
- EXTENT OF LARGE SCALE MAP
- MILITARY INSTALLATIONS AND GOVERNMENT INSTITUTIONS
- NATIONAL AND STATE FORESTS, STATE PARKS, AND NATIONAL WILDLIFE REFUGES

MAP FEATURES

- ARMORY
- AIRPORT COMMERCIAL
- AIRPORT GENERAL
- POINT OF INTEREST
- COURTHOUSE
- SCDOT DISTRICT OFFICE / MAINTENANCE SHOP
- HOSPITAL
- SCHOOL
- WELCOME CENTER AND REST AREA
- CORRECTIONAL INSTITUTION

N W E S

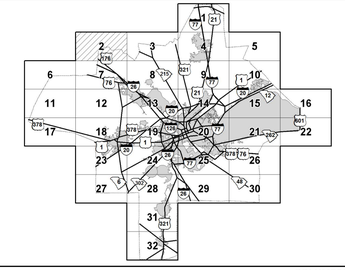

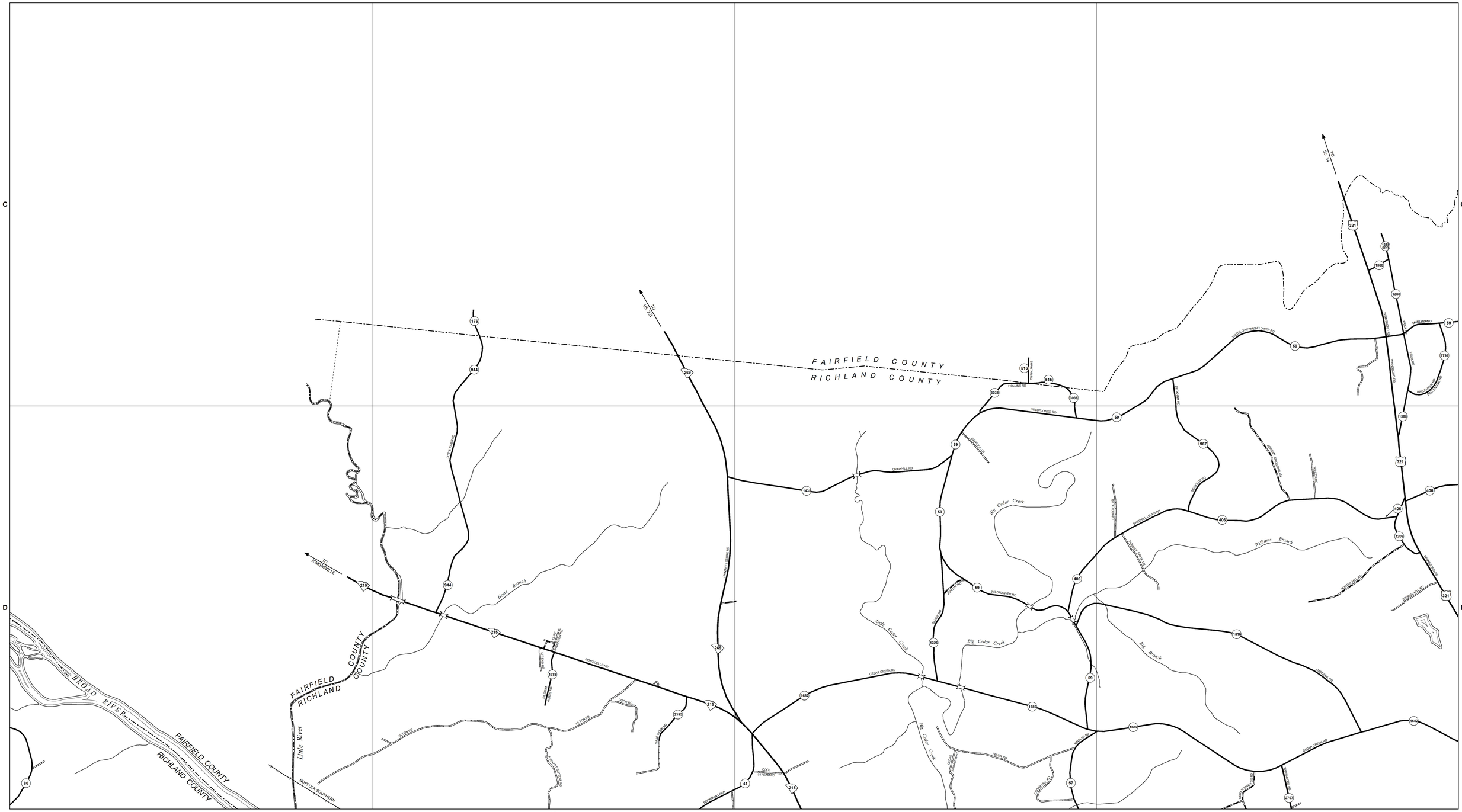

General Highway System

SHEET 3

COLUMBIA URBAN AREA

PREPARED BY THE
SOUTH CAROLINA DEPARTMENT OF TRANSPORTATION
IN COOPERATION WITH THE
U.S. DEPARTMENT OF TRANSPORTATION
FEDERAL HIGHWAY ADMINISTRATION

AUGUST 2020

0.25 0.00 0.25 0.50 Miles
1320 0 1320 Feet

The South Carolina Department of Transportation makes no representations or warranties, implied or expressed, concerning the accuracy, completeness, reliability, or suitability, for any particular purpose of the information and data contained on this map or any information furnished in connection herewith.

For ordering information, please contact:
South Carolina Department of Transportation
Engineering Publications Sales Office
955 Park Street
Columbia, SC 29201 (803) 737-4533
E-mail: engrpubsales@scdot.org

For comments concerning this map, please contact:
GIS/Mapping - (803) 737-3103
E-mail: GISMapping@scdot.org

ROAD SYSTEM

- INTERSTATE
- U.S. ROUTE
- S.C. ROUTE
- SECONDARY ROUTE
- EXIT NUMBER
- INTERSTATE
- MULTI-LANE HIGHWAY
- TWO-LANE HIGHWAY
- DIVIDED HIGHWAY
- UNPAVED HIGHWAY
- PAVED COUNTY
- UNPAVED COUNTY
- PRIVATE
- RAILROAD
- GENERAL HIGHWAY BRIDGE (BETWEEN 20' - 150') BRIDGES OVER 150' ARE SHOWN AT ACTUAL SCALE

HYDROGRAPHY

- NARROW STREAM
- WIDE STREAM OR RIVER
- RESERVOIR, POND OR LAKE
- WETLAND OR MARSH

BOUNDARY

- STATE LINE
- COUNTY LINE
- INCORPORATED AREA
- EXTENT OF LARGE SCALE MAP
- MILITARY INSTALLATIONS AND GOVERNMENT INSTITUTIONS
- NATIONAL AND STATE FORESTS, STATE PARKS, AND NATIONAL WILDLIFE REFUGES

MAP FEATURES

- ARMORY
- AIRPORT COMMERCIAL
- AIRPORT GENERAL
- POINT OF INTEREST
- COURTHOUSE
- SCDOT DISTRICT OFFICE / MAINTENANCE SHOP
- HOSPITAL
- SCHOOL
- WELCOME CENTER AND REST AREA
- CORRECTIONAL INSTITUTION

N W E S

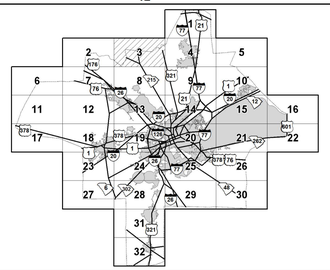

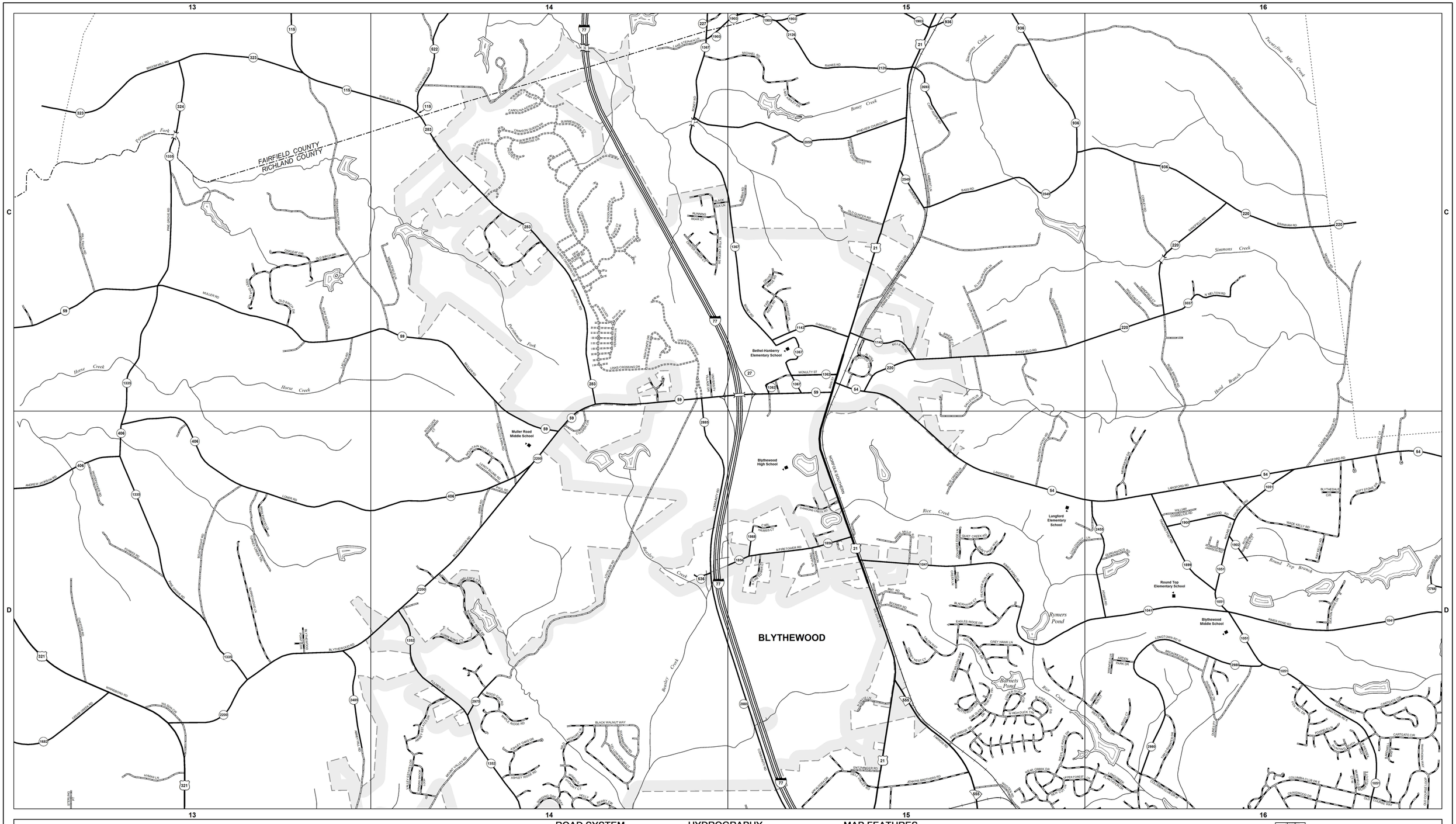

General Highway System

SHEET 4

COLUMBIA URBAN AREA

PREPARED BY THE
SOUTH CAROLINA DEPARTMENT OF TRANSPORTATION
IN COOPERATION WITH THE
U.S. DEPARTMENT OF TRANSPORTATION
FEDERAL HIGHWAY ADMINISTRATION

AUGUST 2020

0.25 0.00 0.25 0.50 Miles
1320 0 1320 Feet

The South Carolina Department of Transportation makes no representations or warranties, implied or expressed, concerning the accuracy, completeness, reliability, or suitability, for any particular purpose of the information and data contained on this map or any information furnished in connection herewith.

For ordering information, please contact:
South Carolina Department of Transportation
Engineering Publications Sales Office
955 Park Street
Columbia, SC 29201 (803) 737-4533
E-mail: engrpubsales@scdot.org

For comments concerning this map, please contact:
GIS/Mapping - (803) 737-3103
E-mail: GISMapping@scdot.org

ROAD SYSTEM

- INTERSTATE
- U.S. ROUTE
- S.C. ROUTE
- SECONDARY ROUTE
- EXIT NUMBER
- INTERSTATE
- MULTI-LANE HIGHWAY
- TWO-LANE HIGHWAY
- DIVIDED HIGHWAY
- UNPAVED HIGHWAY
- PAVED COUNTY
- UNPAVED COUNTY
- PRIVATE
- RAILROAD
- GENERAL HIGHWAY BRIDGE (BETWEEN 20' - 150') BRIDGES OVER 150' ARE SHOWN AT ACTUAL SCALE

HYDROGRAPHY

- NARROW STREAM
- WIDE STREAM OR RIVER
- RESERVOIR, POND OR LAKE
- WETLAND OR MARSH

BOUNDARY

- STATE LINE
- COUNTY LINE
- INCORPORATED AREA
- EXTENT OF LARGE SCALE MAP
- MILITARY INSTALLATIONS AND GOVERNMENT INSTITUTIONS
- NATIONAL AND STATE FORESTS, STATE PARKS, AND NATIONAL WILDLIFE REFUGES

MAP FEATURES

- ARMORY
- AIRPORT COMMERCIAL
- AIRPORT GENERAL
- POINT OF INTEREST
- COURTHOUSE
- HOSPITAL
- SCHOOL
- WELCOME CENTER AND REST AREA
- CORRECTIONAL INSTITUTION
- SCDOT DISTRICT OFFICE / MAINTENANCE SHOP

N
W E
S

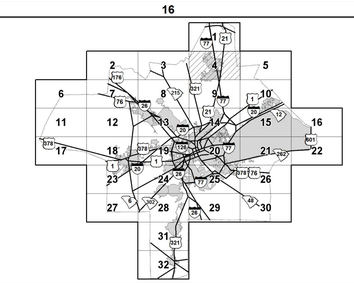

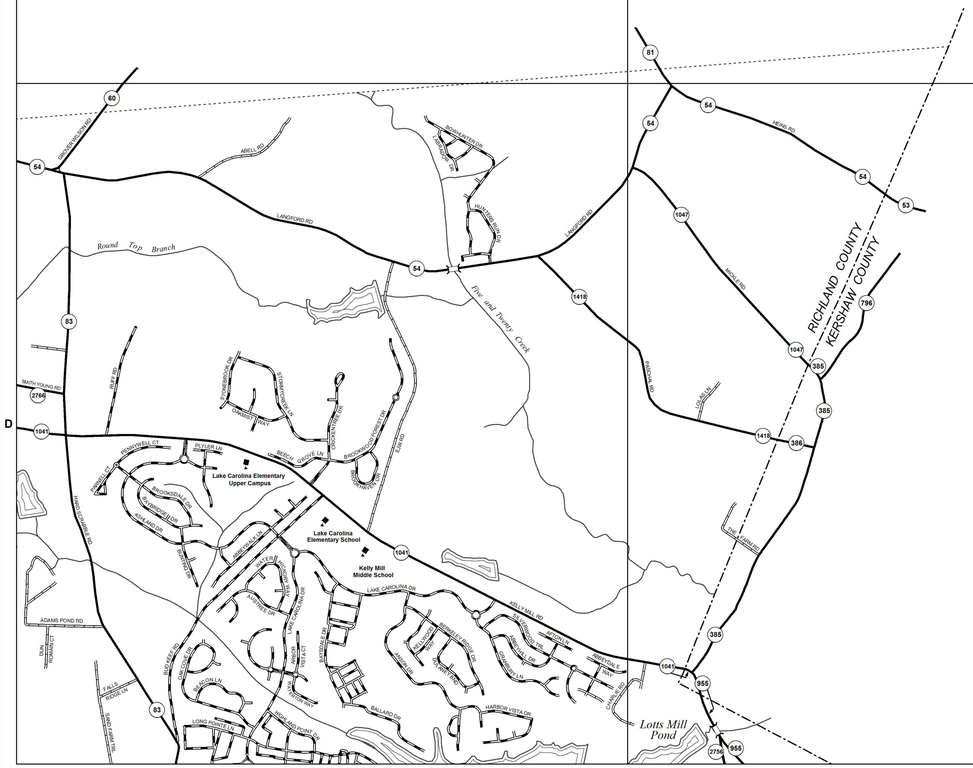

General Highway System

SHEET 5

COLUMBIA URBAN AREA

PREPARED BY THE

SOUTH CAROLINA DEPARTMENT OF TRANSPORTATION

IN COOPERATION WITH THE

U.S. DEPARTMENT OF TRANSPORTATION

FEDERAL HIGHWAY ADMINISTRATION

AUGUST 2020

0.25 0.00 0.25 0.50 Miles

1320 0 1320 Feet

The South Carolina Department of Transportation makes no representations or warranties, implied or expressed, concerning the accuracy, completeness, reliability, or suitability, for any particular purpose of the information and data contained on this map or any information furnished in connection herewith.

For ordering information, please contact:
South Carolina Department of Transportation
Engineering Publications Sales Office
955 Park Street
Columbia, SC 29201 (803) 737-4533
E-mail: engrpubsales@scdot.org

For comments concerning this map, please contact:
GIS/Mapping - (803) 737-3103
E-mail: GISMapping@scdot.org

ROAD SYSTEM

- INTERSTATE
- U.S. ROUTE
- S.C. ROUTE
- SECONDARY ROUTE
- EXIT NUMBER
- INTERSTATE
- MULTI-LANE HIGHWAY
- TWO-LANE HIGHWAY
- DIVIDED HIGHWAY
- UNPAVED HIGHWAY
- PAVED COUNTY
- UNPAVED COUNTY
- PRIVATE
- RAILROAD
- GENERAL HIGHWAY BRIDGE (BETWEEN 20' - 150')
  BRIDGES OVER 150' ARE SHOWN AT ACTUAL SCALE

HYDROGRAPHY

- NARROW STREAM
- WIDE STREAM OR RIVER
- RESERVOIR, POND OR LAKE
- WETLAND OR MARSH

BOUNDARY

- STATE LINE
- COUNTY LINE
- INCORPORATED AREA
- EXTENT OF LARGE SCALE MAP
- MILITARY INSTALLATIONS AND GOVERNMENT INSTITUTIONS
- NATIONAL AND STATE FORESTS, STATE PARKS, AND NATIONAL WILDLIFE REFUGES

MAP FEATURES

- ARMORY
- AIRPORT COMMERCIAL
- AIRPORT GENERAL
- POINT OF INTEREST
- COURTHOUSE
- SCDOT DISTRICT OFFICE / MAINTENANCE SHOP
- HOSPITAL
- SCHOOL
- WELCOME CENTER AND REST AREA
- CORRECTIONAL INSTITUTION

N W E S

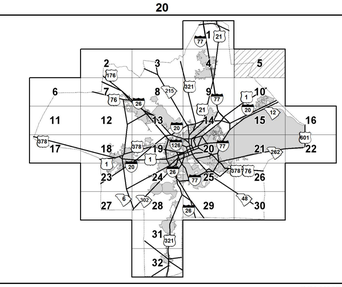

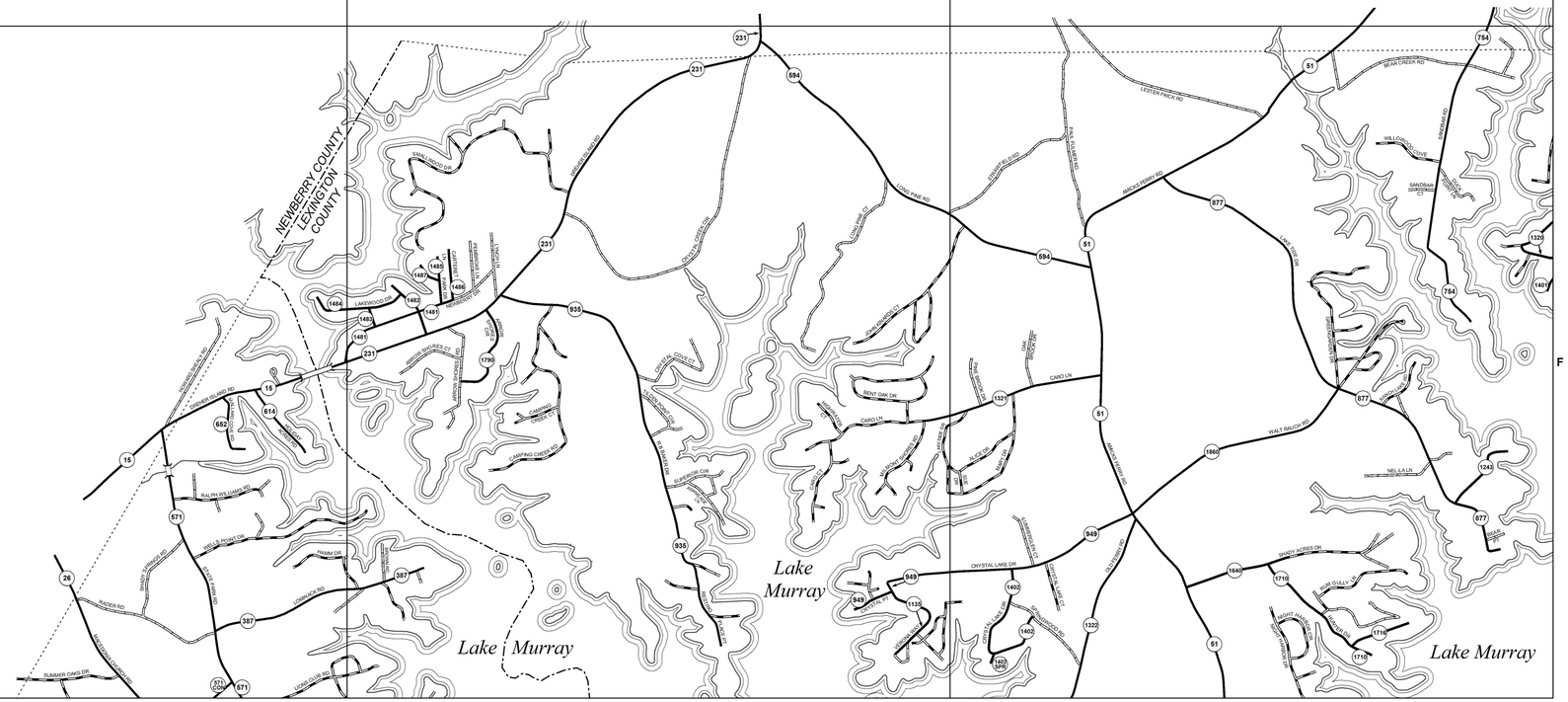

General Highway System

SHEET 6

COLUMBIA URBAN AREA

PREPARED BY THE
SOUTH CAROLINA DEPARTMENT OF TRANSPORTATION
IN COOPERATION WITH THE
U.S. DEPARTMENT OF TRANSPORTATION
FEDERAL HIGHWAY ADMINISTRATION

AUGUST 2020

0.25 0.00 0.25 0.50 Miles
1320 0 1320 Feet

The South Carolina Department of Transportation makes no representations or warranties, implied or expressed, concerning the accuracy, completeness, reliability, or suitability, for any particular purpose of the information and data contained on this map or any information furnished in connection herewith.

For ordering information, please contact:
South Carolina Department of Transportation
Engineering Publications Sales Office
955 Park Street
Columbia, SC 29201 (803) 737-4533
E-mail: engrpubsales@scdot.org

For comments concerning this map, please contact:
GIS/Mapping - (803) 737-3103
E-mail: GISMapping@scdot.org

ROAD SYSTEM

- INTERSTATE
- U.S. ROUTE
- S.C. ROUTE
- SECONDARY ROUTE
- EXIT NUMBER
- INTERSTATE
- MULTI-LANE HIGHWAY
- TWO-LANE HIGHWAY
- DIVIDED HIGHWAY
- UNPAVED HIGHWAY
- PAVED COUNTY
- UNPAVED COUNTY
- PRIVATE
- RAILROAD
- GENERAL HIGHWAY BRIDGE (BETWEEN 20' - 150') - BRIDGES OVER 150' ARE SHOWN AT ACTUAL SCALE

HYDROGRAPHY

- NARROW STREAM
- WIDE STREAM OR RIVER
- RESERVOIR, POND OR LAKE
- WETLAND OR MARSH

BOUNDARY

- STATE LINE
- COUNTY LINE
- INCORPORATED AREA
- EXTENT OF LARGE SCALE MAP
- MILITARY INSTALLATIONS AND GOVERNMENT INSTITUTIONS
- NATIONAL AND STATE FORESTS, STATE PARKS, AND NATIONAL WILDLIFE REFUGES

MAP FEATURES

- ARMORY
- AIRPORT COMMERCIAL
- AIRPORT GENERAL
- POINT OF INTEREST
- COURTHOUSE
- HOSPITAL
- SCHOOL
- WELCOME CENTER AND REST AREA
- CORRECTIONAL INSTITUTION
- SCDOT DISTRICT OFFICE / MAINTENANCE SHOP

N W E S

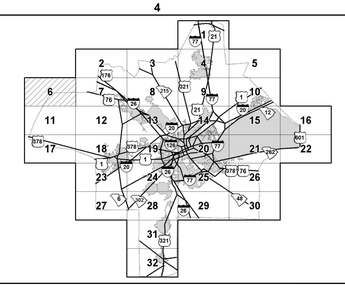



General Highway System

SHEET 7

COLUMBIA URBAN AREA

PREPARED BY THE
SOUTH CAROLINA DEPARTMENT OF TRANSPORTATION
IN COOPERATION WITH THE
U.S. DEPARTMENT OF TRANSPORTATION
FEDERAL HIGHWAY ADMINISTRATION

AUGUST 2020

0.25 0.00 0.25 0.50 Miles
1320 0 1320 Feet

The South Carolina Department of Transportation makes no representations or warranties, implied or expressed, concerning the accuracy, completeness, reliability, or suitability, for any particular purpose of the information and data contained on this map or any information furnished in connection herewith.

For ordering information, please contact:
South Carolina Department of Transportation
Engineering Publications Sales Office
955 Park Street
Columbia, SC 29201 (803) 737-4533
E-mail: engrpubsales@scdot.org

For comments concerning this map, please contact:
GIS/Mapping - (803) 737-3103
E-mail: GISMapping@scdot.org

ROAD SYSTEM

- INTERSTATE
- U.S. ROUTE
- S.C. ROUTE
- SECONDARY ROUTE
- EXIT NUMBER
- INTERSTATE
- MULTI-LANE HIGHWAY
- TWO-LANE HIGHWAY
- DIVIDED HIGHWAY
- UNPAVED HIGHWAY
- PAVED COUNTY
- UNPAVED COUNTY
- PRIVATE
- RAILROAD
- GENERAL HIGHWAY BRIDGE (BETWEEN 20' - 150')
  BRIDGES OVER 150' ARE SHOWN AT ACTUAL SCALE

HYDROGRAPHY

- NARROW STREAM
- WIDE STREAM OR RIVER
- RESERVOIR, POND OR LAKE
- WETLAND OR MARSH

BOUNDARY

- STATE LINE
- COUNTY LINE
- INCORPORATED AREA
- EXTENT OF LARGE SCALE MAP
- MILITARY INSTALLATIONS AND GOVERNMENT INSTITUTIONS
- NATIONAL AND STATE FORESTS, STATE PARKS, AND NATIONAL WILDLIFE REFUGES

MAP FEATURES

- ARMORY
- AIRPORT COMMERCIAL
- AIRPORT GENERAL
- POINT OF INTEREST
- COURTHOUSE
- HOSPITAL
- SCHOOL
- WELCOME CENTER AND REST AREA
- CORRECTIONAL INSTITUTION
- SCDOT DISTRICT OFFICE / MAINTENANCE SHOP

N W E S

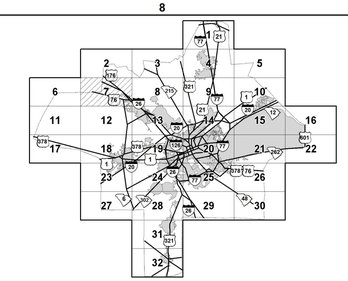



General Highway System

SHEET 8

COLUMBIA URBAN AREA

PREPARED BY THE
SOUTH CAROLINA DEPARTMENT OF TRANSPORTATION
IN COOPERATION WITH THE
U.S. DEPARTMENT OF TRANSPORTATION
FEDERAL HIGHWAY ADMINISTRATION

AUGUST 2020

0.25 0.00 0.25 0.50 Miles
1320 0 1320 Feet

The South Carolina Department of Transportation makes no representations or warranties, implied or expressed, concerning the accuracy, completeness, reliability, or suitability, for any particular purpose of the information and data contained on this map or any information furnished in connection herewith.

For ordering information, please contact:
South Carolina Department of Transportation
Engineering Publications Sales Office
955 Park Street
Columbia, SC 29201 (803) 737-4533
E-mail: engrpubsales@scdot.org

For comments concerning this map, please contact:
GIS/Mapping - (803) 737-3103
E-mail: GISMapping@scdot.org

ROAD SYSTEM

- INTERSTATE
- U.S. ROUTE
- S.C. ROUTE
- SECONDARY ROUTE
- EXIT NUMBER
- INTERSTATE
- MULTI-LANE HIGHWAY
- TWO-LANE HIGHWAY
- DIVIDED HIGHWAY
- UNPAVED HIGHWAY
- PAVED COUNTY
- UNPAVED COUNTY
- PRIVATE
- RAILROAD
- GENERAL HIGHWAY BRIDGE (BETWEEN 20' - 150') BRIDGES OVER 150' ARE SHOWN AT ACTUAL SCALE

HYDROGRAPHY

- NARROW STREAM
- WIDE STREAM OR RIVER
- RESERVOIR, POND OR LAKE
- WETLAND OR MARSH

BOUNDARY

- STATE LINE
- COUNTY LINE
- INCORPORATED AREA
- EXTENT OF LARGE SCALE MAP
- MILITARY INSTALLATIONS AND GOVERNMENT INSTITUTIONS
- NATIONAL AND STATE FORESTS, STATE PARKS, AND NATIONAL WILDLIFE REFUGES

MAP FEATURES

- ARMORY
- AIRPORT COMMERCIAL
- AIRPORT GENERAL
- POINT OF INTEREST
- COURTHOUSE
- SCDOT DISTRICT OFFICE / MAINTENANCE SHOP
- HOSPITAL
- SCHOOL
- WELCOME CENTER AND REST AREA
- CORRECTIONAL INSTITUTION

N W E S

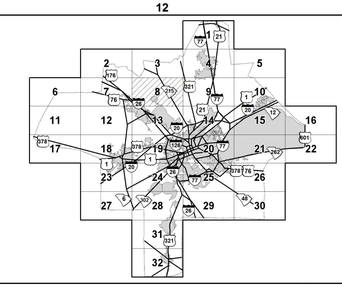



General Highway System

SHEET 9

COLUMBIA URBAN AREA

PREPARED BY THE
SOUTH CAROLINA DEPARTMENT OF TRANSPORTATION
IN COOPERATION WITH THE
U.S. DEPARTMENT OF TRANSPORTATION
FEDERAL HIGHWAY ADMINISTRATION

AUGUST 2020

0.25 0.00 0.25 0.50 Miles
1320 0 1320 Feet

The South Carolina Department of Transportation makes no representations or warranties, implied or expressed, concerning the accuracy, completeness, reliability, or suitability, for any particular purpose of the information and data contained on this map or any information furnished in connection herewith.

For ordering information, please contact:
South Carolina Department of Transportation
Engineering Publications Sales Office
955 Park Street
Columbia, SC 29201 (803) 737-4533
E-mail: engrpubsales@scdot.org

For comments concerning this map, please contact:
GIS/Mapping - (803) 737-3103
E-mail: GISMapping@scdot.org

ROAD SYSTEM

- INTERSTATE
- U.S. ROUTE
- S.C. ROUTE
- SECONDARY ROUTE
- EXIT NUMBER
- INTERSTATE
- MULTI-LANE HIGHWAY
- TWO-LANE HIGHWAY
- DIVIDED HIGHWAY
- UNPAVED HIGHWAY
- PAVED COUNTY
- UNPAVED COUNTY
- PRIVATE
- RAILROAD
- GENERAL HIGHWAY BRIDGE (BETWEEN 20' - 150')
  BRIDGES OVER 150' ARE SHOWN AT ACTUAL SCALE

HYDROGRAPHY

- NARROW STREAM
- WIDE STREAM OR RIVER
- RESERVOIR, POND OR LAKE
- WETLAND OR MARSH

BOUNDARY

- STATE LINE
- COUNTY LINE
- INCORPORATED AREA
- EXTENT OF LARGE SCALE MAP
- MILITARY INSTALLATIONS AND GOVERNMENT INSTITUTIONS
- NATIONAL AND STATE FORESTS, STATE PARKS, AND NATIONAL WILDLIFE REFUGES

MAP FEATURES

- ARMORY
- AIRPORT COMMERCIAL
- AIRPORT GENERAL
- POINT OF INTEREST
- COURTHOUSE
- HOSPITAL
- SCHOOL
- WELCOME CENTER AND REST AREA
- CORRECTIONAL INSTITUTION
- SCDOT DISTRICT OFFICE / MAINTENANCE SHOP

N W E S

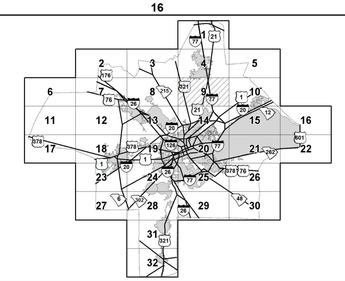



General Highway System

SHEET 10

COLUMBIA URBAN AREA

PREPARED BY THE

SOUTH CAROLINA DEPARTMENT OF TRANSPORTATION

IN COOPERATION WITH THE

U.S. DEPARTMENT OF TRANSPORTATION

FEDERAL HIGHWAY ADMINISTRATION

AUGUST 2020

0.25 0.00 0.25 0.50 Miles

1320 0 1320 Feet

The South Carolina Department of Transportation makes no representations or warranties, implied or expressed, concerning the accuracy, completeness, reliability, or suitability, for any particular purpose of the information and data contained on this map or any information furnished in connection herewith.

For ordering information, please contact:
South Carolina Department of Transportation
Engineering Publications Sales Office
955 Park Street
Columbia, SC 29201 (803) 737-4533
E-mail: engrpubsales@scdot.org

For comments concerning this map, please contact:
GIS/Mapping - (803) 737-3103
E-mail: GISMapping@scdot.org

ROAD SYSTEM

- INTERSTATE
- U.S. ROUTE
- S.C. ROUTE
- SECONDARY ROUTE
- EXIT NUMBER
- INTERSTATE
- MULTI-LANE HIGHWAY
- TWO-LANE HIGHWAY
- DIVIDED HIGHWAY
- UNPAVED HIGHWAY
- PAVED COUNTY
- UNPAVED COUNTY
- PRIVATE
- RAILROAD
- GENERAL HIGHWAY BRIDGE (BETWEEN 20' - 150') BRIDGES OVER 150' ARE SHOWN AT ACTUAL SCALE

HYDROGRAPHY

- NARROW STREAM
- WIDE STREAM OR RIVER
- RESERVOIR, POND OR LAKE
- WETLAND OR MARSH

BOUNDARY

- STATE LINE
- COUNTY LINE
- INCORPORATED AREA
- EXTENT OF LARGE SCALE MAP
- MILITARY INSTALLATIONS AND GOVERNMENT INSTITUTIONS
- NATIONAL AND STATE FORESTS, STATE PARKS, AND NATIONAL WILDLIFE REFUGES

MAP FEATURES

- ARMORY
- AIRPORT COMMERCIAL
- AIRPORT GENERAL
- POINT OF INTEREST
- COURTHOUSE
- HOSPITAL
- SCHOOL
- WELCOME CENTER AND REST AREA
- CORRECTIONAL INSTITUTION
- SCDOT DISTRICT OFFICE / MAINTENANCE SHOP

N W E S

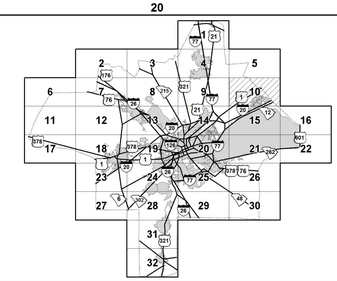


Lake Murray
DREHER ISLAND STATE RECREATION AREA
STATE PARK ENTRANCE
NEWBERRY COUNTY
LEXINGTON COUNTY
SALUDA COUNTY
LEXINGTON COUNTY
Lake Murray
BOYD AMICK RD
STATE PARK RD
WILSON LANDING RD
PURE WELL RD
TURKEY RUN
MAGNOLIA RD
WHITE WATER RD
TOMMY WHEELER RD
RED FOX TRL
THREE OAKS LN
LAKE ESTATES DR
LAKE SUMMIT DR
LAKE POINTE CT
LAKE VIEW DR
LAKE SHORE DR
LAKE FOREST DR
LAKE RIDGE DR
LAKE HAVEN DR
LAKE CREST DR
LAKE SHADOW DR
LAKE BREEZE DR
LAKE HARBOR DR
LAKE SHORE CT
LAKE VISTA DR
LAKE VIEW CT
LAKE FOREST CT
LAKE RIDGE CT
LAKE HAVEN CT
LAKE CREST CT
LAKE SHADOW CT
LAKE BREEZE CT
LAKE HARBOR CT
LAKE SHORE CT
LAKE VISTA CT


5
6
7
8
G
H
RICHLAND COUNTY
LEXINGTON COUNTY
Lake Murray
IRMO
H. E. Corley Elementary School
VISITOR CENTER
SAUDA RIVER
JARVIER SHOALS DAM
CSX
Yost Creek
Lake Murray Dam
SAINT THOMAS CHURCH RD
POINT RD
PEBBLEBRANCH DR
WILL WISE RD
BAKER RD
RIVER RD
LINCREEK DR
HARBISON BLVD
KNOX ABBOTT DR
BUSH RIVER RD
SUNSET BLVD
ST ANDREWS RD
BALLENTINE LN
FERRY RD
SUGAR MILL RD
WOLF CREEK DR
SUMMERSET DR
SUMMERSET CT
SUMMERSET PL
SUMMERSET WAY
SUMMERSET CIR
SUMMERSET CV
SUMMERSET TER
SUMMERSET LN
SUMMERSET PKWY
SUMMERSET CROSSING
SUMMERSET CROSSING CT
SUMMERSET CROSSING DR
SUMMERSET CROSSING WAY
SUMMERSET CROSSING CIR
SUMMERSET CROSSING CV
SUMMERSET CROSSING TER
SUMMERSET CROSSING LN
SUMMERSET CROSSING PKWY
SUMMERSET CROSSING PL
SUMMERSET CROSSING TRL
SUMMERSET CROSSING PT
SUMMERSET CROSSING RUN
SUMMERSET CROSSING BLVD
SUMMERSET CROSSING HWY
SUMMERSET CROSSING EXPY
SUMMERSET CROSSING FWY
SUMMERSET CROSSING ALY
SUMMERSET CROSSING RD
SUMMERSET CROSSING ST
SUMMERSET CROSSING AVE

General Highway System
SHEET 13
COLUMBIA URBAN AREA

PREPARED BY THE
SOUTH CAROLINA DEPARTMENT OF TRANSPORTATION
IN COOPERATION WITH THE
U.S. DEPARTMENT OF TRANSPORTATION
FEDERAL HIGHWAY ADMINISTRATION

AUGUST 2020

0.25 0.00 0.25 0.50 Miles
1320 0 1320 Feet

The South Carolina Department of Transportation makes no representations or warranties, implied or expressed, concerning the accuracy, completeness, reliability, or suitability, for any particular purpose of the information and data contained on this map or any information furnished in connection herewith.

For ordering information, please contact:
South Carolina Department of Transportation
Engineering Publications Sales Office
955 Park Street
Columbia, SC 29201 (803) 737-4533
E-mail: engrpubsales@scdot.org

For comments concerning this map, please contact:
GIS/Mapping - (803) 737-3103
E-mail: GISMapping@scdot.org

ROAD SYSTEM

- INTERSTATE
- U.S. ROUTE
- S.C. ROUTE
- SECONDARY ROUTE
- EXIT NUMBER
- INTERSTATE
- MULTI-LANE HIGHWAY
- TWO-LANE HIGHWAY
- DIVIDED HIGHWAY
- UNPAVED HIGHWAY
- PAVED COUNTY
- UNPAVED COUNTY
- PRIVATE
- RAILROAD
- GENERAL HIGHWAY BRIDGE (BETWEEN 20' - 150') BRIDGES OVER 150' ARE SHOWN AT ACTUAL SCALE

HYDROGRAPHY

- NARROW STREAM
- WIDE STREAM OR RIVER
- RESERVOIR, POND OR LAKE
- WETLAND OR MARSH

BOUNDARY

- STATE LINE
- COUNTY LINE
- INCORPORATED AREA
- EXTENT OF LARGE SCALE MAP
- MILITARY INSTALLATIONS AND GOVERNMENT INSTITUTIONS
- NATIONAL AND STATE FORESTS, STATE PARKS, AND NATIONAL WILDLIFE REFUGES

MAP FEATURES

- ARMORY
- AIRPORT COMMERCIAL
- AIRPORT GENERAL
- POINT OF INTEREST
- COURTHOUSE
- SCDOT DISTRICT OFFICE / MAINTENANCE SHOP
- HOSPITAL
- SCHOOL
- WELCOME CENTER AND REST AREA
- CORRECTIONAL INSTITUTION

N W E S

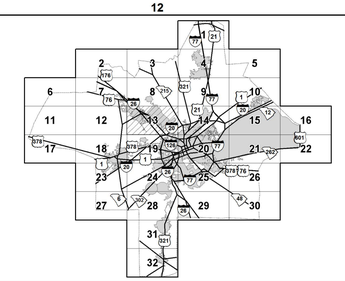

13 14 15 16

G H

COLUMBIA

ARCADIA LAKES

FOREST ACRES

FORT JACKSON

SESQUICENTENNIAL STATE PARK

Forest Heights Elementary School

Carolina School for Inquiry

W. J. Keenan High School

Midlands Technical College Northeast

G. Werber Bryan Psychiatric Hospital

Richland Two Charter High School

Providence Hospital Northeast

South University

Windsor Elementary School

E. L. Wright Middle School

Cardinal Newman School

Eau Claire High School

Columbia College

Alcorn Middle School

Arden E.S.

John P. Thomas Elementary School

A. J. Lewis Greenview E.S.

Burton-Pack Elementary School

Joseph Keels E.S.

Jackson Creek Elementary School

Dent Middle School

Forest Lake E.S.

Richland Northeast High School

L. W. Conder Arts Magnet School

Samuel Heyward Career & Technology Center

Lutheran Theological Southern Seminary

Bruners Pond

Moores Pond

Windsor Lake

Carys Lake

Spring Lake

Drexel Lake

Crane Creek

Gills Creek

Jackson Creek

Little Jackson Creek

Rabbit Run

Cedar Creek

Cabin Creek

Cooks Creek

Crane Creek

Turkey Creek

Rocky Branch Creek

Smith Branch Creek

Cedar Creek

Richland Knot Branch

Cedar Creek

Cabin Creek

Cooks Creek

Crane Creek

Turkey Creek

Rocky Branch Creek

Smith Branch Creek

Cedar Creek

Richland Knot Branch

CSX

NORFOLK SOUTHERN

General Highway System

SHEET 14

COLUMBIA URBAN AREA

PREPARED BY THE

SOUTH CAROLINA DEPARTMENT OF TRANSPORTATION

IN COOPERATION WITH THE

U.S. DEPARTMENT OF TRANSPORTATION

FEDERAL HIGHWAY ADMINISTRATION

AUGUST 2020

0.25 0.00 0.25 0.50 Miles

1320 0 1320 Feet

The South Carolina Department of Transportation makes no representations or warranties, implied or expressed, concerning the accuracy, completeness, reliability, or suitability, for any particular purpose of the information and data contained on this map or any information furnished in connection herewith.

For ordering information, please contact:
South Carolina Department of Transportation
Engineering Publications Sales Office
955 Park Street
Columbia, SC 29201 (803) 737-4533
E-mail: engrpubsales@scdot.org

For comments concerning this map, please contact:
GIS/Mapping - (803) 737-3103
E-mail: GISMapping@scdot.org

ROAD SYSTEM

- INTERSTATE
- U.S. ROUTE
- S.C. ROUTE
- SECONDARY ROUTE
- EXIT NUMBER
- INTERSTATE
- MULTI-LANE HIGHWAY
- TWO-LANE HIGHWAY
- DIVIDED HIGHWAY
- UNPAVED HIGHWAY
- PAVED COUNTY
- UNPAVED COUNTY
- PRIVATE
- RAILROAD
- GENERAL HIGHWAY BRIDGE (BETWEEN 20' - 150') - BRIDGES OVER 150' ARE SHOWN AT ACTUAL SCALE

HYDROGRAPHY

- NARROW STREAM
- WIDE STREAM OR RIVER
- RESERVOIR, POND OR LAKE
- WETLAND OR MARSH

BOUNDARY

- STATE LINE
- COUNTY LINE
- INCORPORATED AREA
- EXTENT OF LARGE SCALE MAP
- MILITARY INSTALLATIONS AND GOVERNMENT INSTITUTIONS
- NATIONAL AND STATE FORESTS, STATE PARKS, AND NATIONAL WILDLIFE REFUGES

MAP FEATURES

- ARMORY
- AIRPORT COMMERCIAL
- AIRPORT GENERAL
- POINT OF INTEREST
- COURTHOUSE
- HOSPITAL
- SCHOOL
- WELCOME CENTER AND REST AREA
- CORRECTIONAL INSTITUTION
- SCDOT DISTRICT OFFICE / MAINTENANCE SHOP

N W E S

1 2 3 4 5 6 7 8 9 10 11 12 13 14 15 16 17 18 19 20 21 22 23 24 25 26 27 28 29 30 31 32

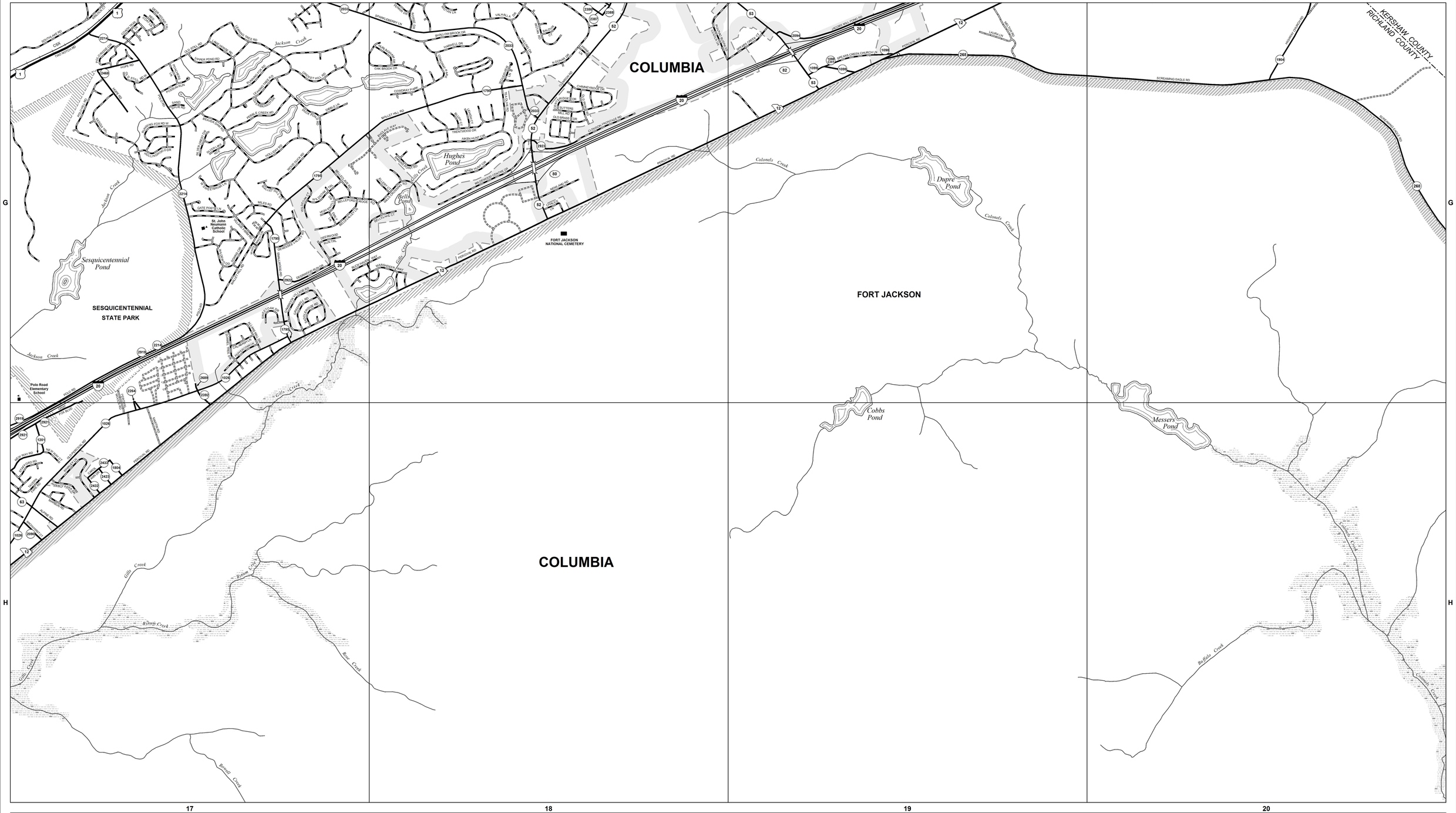

General Highway System

SHEET 15

COLUMBIA URBAN AREA

PREPARED BY THE
SOUTH CAROLINA DEPARTMENT OF TRANSPORTATION
IN COOPERATION WITH THE
U.S. DEPARTMENT OF TRANSPORTATION
FEDERAL HIGHWAY ADMINISTRATION

AUGUST 2020

0.25 0.00 0.25 0.50 Miles
1320 0 1320 Feet

The South Carolina Department of Transportation makes no representations or warranties, implied or expressed, concerning the accuracy, completeness, reliability, or suitability, for any particular purpose of the information and data contained on this map or any information furnished in connection herewith.

For ordering information, please contact:
South Carolina Department of Transportation
Engineering Publications Sales Office
955 Park Street
Columbia, SC 29201 (803) 737-4533
E-mail: engrpubsales@scdot.org

For comments concerning this map, please contact:
GIS/Mapping - (803) 737-3103
E-mail: GISMapping@scdot.org

ROAD SYSTEM

- INTERSTATE
- U.S. ROUTE
- S.C. ROUTE
- SECONDARY ROUTE
- EXIT NUMBER
- INTERSTATE
- MULTI-LANE HIGHWAY
- TWO-LANE HIGHWAY
- DIVIDED HIGHWAY
- UNPAVED HIGHWAY
- PAVED COUNTY
- UNPAVED COUNTY
- PRIVATE
- RAILROAD
- GENERAL HIGHWAY BRIDGE (BETWEEN 20' - 150') BRIDGES OVER 150' ARE SHOWN AT ACTUAL SCALE

HYDROGRAPHY

- NARROW STREAM
- WIDE STREAM OR RIVER
- RESERVOIR, POND OR LAKE
- WETLAND OR MARSH

BOUNDARY

- STATE LINE
- COUNTY LINE
- INCORPORATED AREA
- EXTENT OF LARGE SCALE MAP
- MILITARY INSTALLATIONS AND GOVERNMENT INSTITUTIONS
- NATIONAL AND STATE FORESTS, STATE PARKS, AND NATIONAL WILDLIFE REFUGES

MAP FEATURES

- ARMORY
- AIRPORT COMMERCIAL
- AIRPORT GENERAL
- POINT OF INTEREST
- COURTHOUSE
- HOSPITAL
- SCHOOL
- WELCOME CENTER AND REST AREA
- CORRECTIONAL INSTITUTION
- SCDOT DISTRICT OFFICE / MAINTENANCE SHOP

N W E S

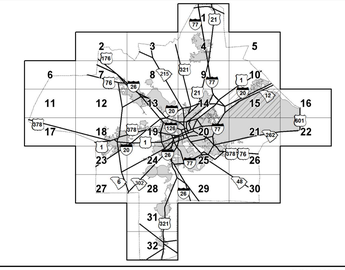

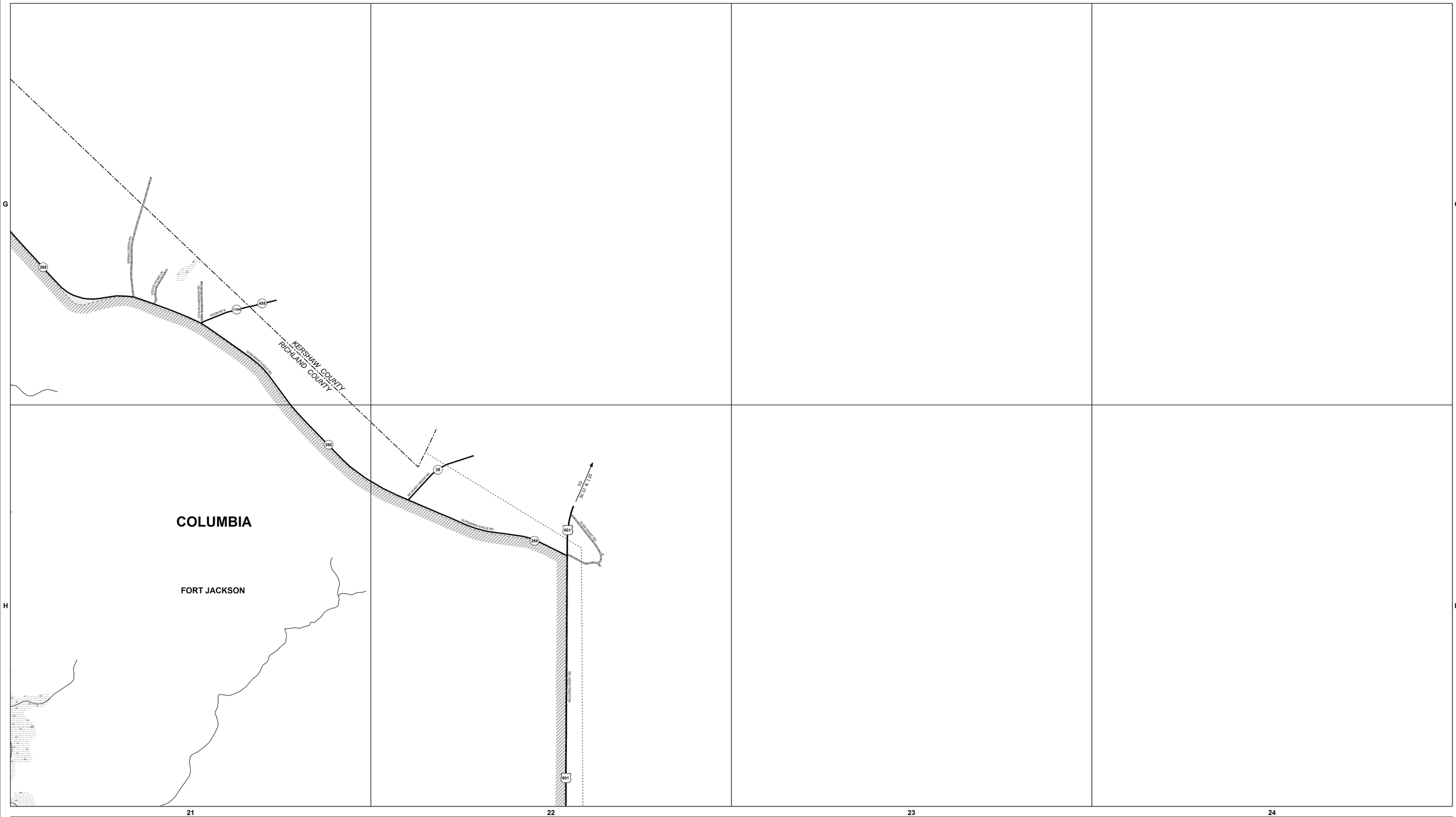

General Highway System

SHEET 16

COLUMBIA URBAN AREA

PREPARED BY THE

SOUTH CAROLINA DEPARTMENT OF TRANSPORTATION

IN COOPERATION WITH THE

U.S. DEPARTMENT OF TRANSPORTATION

FEDERAL HIGHWAY ADMINISTRATION

AUGUST 2020

0.25 0.00 0.25 0.50 Miles

1320 0 1320 Feet

The South Carolina Department of Transportation makes no representations or warranties, implied or expressed, concerning the accuracy, completeness, reliability, or suitability, for any particular purpose of the information and data contained on this map or any information furnished in connection herewith.

For ordering information, please contact:
South Carolina Department of Transportation
Engineering Publications Sales Office
955 Park Street
Columbia, SC 29201 (803) 737-4533
E-mail: engrpubsales@scdot.org

For comments concerning this map, please contact:
GIS/Mapping - (803) 737-3103
E-mail: GISMapping@scdot.org

ROAD SYSTEM

- INTERSTATE
- U.S. ROUTE
- S.C. ROUTE
- SECONDARY ROUTE
- EXIT NUMBER
- INTERSTATE
- MULTI-LANE HIGHWAY
- TWO-LANE HIGHWAY
- DIVIDED HIGHWAY
- UNPAVED HIGHWAY
- PAVED COUNTY
- UNPAVED COUNTY
- PRIVATE
- RAILROAD
- GENERAL HIGHWAY BRIDGE (BETWEEN 20' - 150') BRIDGES OVER 150' ARE SHOWN AT ACTUAL SCALE

HYDROGRAPHY

- NARROW STREAM
- WIDE STREAM OR RIVER
- RESERVOIR, POND OR LAKE
- WETLAND OR MARSH

BOUNDARY

- STATE LINE
- COUNTY LINE
- INCORPORATED AREA
- EXTENT OF LARGE SCALE MAP
- MILITARY INSTALLATIONS AND GOVERNMENT INSTITUTIONS
- NATIONAL AND STATE FORESTS, STATE PARKS, AND NATIONAL WILDLIFE REFUGES

MAP FEATURES

- ARMORY
- AIRPORT COMMERCIAL
- AIRPORT GENERAL
- POINT OF INTEREST
- COURTHOUSE
- HOSPITAL
- SCHOOL
- WELCOME CENTER AND REST AREA
- CORRECTIONAL INSTITUTION
- SCDOT DISTRICT OFFICE / MAINTENANCE SHOP

N W E S

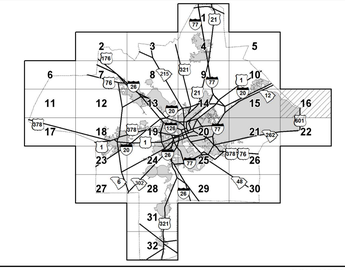


Lake Murray
Lake Murray
SALUDA COUNTY
LEXINGTON COUNTY
TO SC 391
UNION CHURCH RD
HOPE CHURCH RD
HEBRON STONE RD
ROCK SPRING RD
GREEN WOOD DR
OLD KEMPSON RD
RED STAR RD
JOHN DRIVE RD
ICE BOX RD
ROCKY RIDGE RD
JEWEL LAKE RD
DOVE RD
HEATH DR
RIDGE RD
N WOODEX DR
NEW HOPE CHURCH RD
OLD HOPE CHURCH RD
LOCUST HILL DR
ACRE CHURCH DR
ROSE HILL DR
WILLOW DR
DOVE TAIL DR
ADAMS LN
W POINT DR
WARINA COVE DR
BREEZY BAY CIR
BREEZY BAY CT
BREEZY BAY DR
LEWIS RD
DRAKE RD
MISSISSIPPI
BELLAIR CHURCH ST
ERWIN PRICE RD
BLUEBIRD CIR
WOOD POINT RD
BLUEBIRD CT
HUNTSMAN CT
MAINE LN
SCOTT WAY
CLEMSON CT
CLEMSON DR
DUKE ST
ERSKINE LN
TOWHEE PL
HICK NEW TOWN RD
MULE TRL
MAYE RD
LESTER ERWIN RD
CAMPING RD
CAMPING CT
HOOK
HOOK LANDING
LOST
POINT OF
LOST ISLAND DR
LOST ISLAND CT
TOWN COURT RD
TOWN COURT
ISLAND VIEW DR
ISLAND VIEW CT
KINGSLAND DR
KINGSLAND CT
WOODLAND DR
WOODLAND CT
WOODLAND
WOODLAND CIR
WOODLAND CT
WOODLAND DR

General Highway System

SHEET 18

COLUMBIA URBAN AREA

PREPARED BY THE
SOUTH CAROLINA DEPARTMENT OF TRANSPORTATION
IN COOPERATION WITH THE
U.S. DEPARTMENT OF TRANSPORTATION
FEDERAL HIGHWAY ADMINISTRATION

AUGUST 2020

0.25 0.00 0.25 0.50 Miles
Feet
1320 0 1320

The South Carolina Department of Transportation makes no representations or warranties, implied or expressed, concerning the accuracy, completeness, reliability, or suitability, for any particular purpose of the information and data contained on this map or any information furnished in connection herewith.

For ordering information, please contact:
South Carolina Department of Transportation
Engineering Publications Sales Office
955 Park Street
Columbia, SC 29201 (803) 737-4533
E-mail: engrpubsales@scdot.org

For comments concerning this map, please contact:
GIS/Mapping - (803) 737-3103
E-mail: GISMapping@scdot.org

ROAD SYSTEM

- INTERSTATE
- U.S. ROUTE
- S.C. ROUTE
- SECONDARY ROUTE
- EXIT NUMBER
- INTERSTATE
- MULTI-LANE HIGHWAY
- TWO-LANE HIGHWAY
- DIVIDED HIGHWAY
- UNPAVED HIGHWAY
- PAVED COUNTY
- UNPAVED COUNTY
- PRIVATE
- RAILROAD
- GENERAL HIGHWAY BRIDGE (BETWEEN 20' - 150') BRIDGES OVER 150' ARE SHOWN AT ACTUAL SCALE

HYDROGRAPHY

- NARROW STREAM
- WIDE STREAM OR RIVER
- RESERVOIR, POND OR LAKE
- WETLAND OR MARSH

BOUNDARY

- STATE LINE
- COUNTY LINE
- INCORPORATED AREA
- EXTENT OF LARGE SCALE MAP
- MILITARY INSTALLATIONS AND GOVERNMENT INSTITUTIONS
- NATIONAL AND STATE FORESTS, STATE PARKS, AND NATIONAL WILDLIFE REFUGES

MAP FEATURES

- ARMORY
- AIRPORT COMMERCIAL
- AIRPORT GENERAL
- POINT OF INTEREST
- COURTHOUSE
- SCDOT DISTRICT OFFICE / MAINTENANCE SHOP
- HOSPITAL
- SCHOOL
- WELCOME CENTER AND REST AREA
- CORRECTIONAL INSTITUTION

N W E S

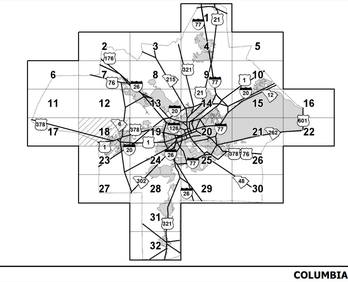

www.scdot.org

General Highway System

SHEET 19

COLUMBIA URBAN AREA

PREPARED BY THE

SOUTH CAROLINA DEPARTMENT OF TRANSPORTATION

IN COOPERATION WITH THE

U.S. DEPARTMENT OF TRANSPORTATION

FEDERAL HIGHWAY ADMINISTRATION

AUGUST 2020

0.25 0.00 0.25 0.50 Miles

Feet 1320 0 1320

The South Carolina Department of Transportation makes no representations or warranties, implied or expressed, concerning the accuracy, completeness, reliability, or suitability, for any particular purpose of the information and data contained on this map or any information furnished in connection herewith.

For ordering information, please contact:
South Carolina Department of Transportation
Engineering Publications Sales Office
955 Park Street
Columbia, SC 29201 (803) 737-4533
E-mail: engrpubsales@scdot.org

For comments concerning this map, please contact:
GIS/Mapping - (803) 737-3103
E-mail: GISMapping@scdot.org

ROAD SYSTEM

- INTERSTATE
- U.S. ROUTE
- S.C. ROUTE
- SECONDARY ROUTE
- EXIT NUMBER
- INTERSTATE
- MULTI-LANE HIGHWAY
- TWO-LANE HIGHWAY
- DIVIDED HIGHWAY
- UNPAVED HIGHWAY
- PAVED COUNTY
- UNPAVED COUNTY
- PRIVATE
- RAILROAD
- GENERAL HIGHWAY BRIDGE (BETWEEN 20' - 150')
  BRIDGES OVER 150' ARE SHOWN AT ACTUAL SCALE

HYDROGRAPHY

- NARROW STREAM
- WIDE STREAM OR RIVER
- RESERVOIR, POND OR LAKE
- WETLAND OR MARSH

BOUNDARY

- STATE LINE
- COUNTY LINE
- INCORPORATED AREA
- EXTENT OF LARGE SCALE MAP
- MILITARY INSTALLATIONS AND GOVERNMENT INSTITUTIONS
- NATIONAL AND STATE FORESTS, STATE PARKS, AND NATIONAL WILDLIFE REFUGES

MAP FEATURES

- ARMORY
- AIRPORT COMMERCIAL
- AIRPORT GENERAL
- POINT OF INTEREST
- COURTHOUSE
- HOSPITAL
- SCHOOL
- WELCOME CENTER AND REST AREA
- CORRECTIONAL INSTITUTION
- SCDOT DISTRICT OFFICE / MAINTENANCE SHOP

N W E S

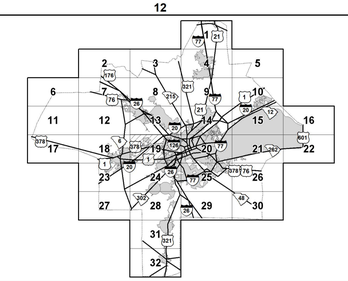



General Highway System

SHEET 20

COLUMBIA URBAN AREA

PREPARED BY THE
SOUTH CAROLINA DEPARTMENT OF TRANSPORTATION
IN COOPERATION WITH THE
U.S. DEPARTMENT OF TRANSPORTATION
FEDERAL HIGHWAY ADMINISTRATION

AUGUST 2020

0.25 0.00 0.25 0.50 Miles
1320 0 1320 Feet

The South Carolina Department of Transportation makes no representations or warranties, implied or expressed, concerning the accuracy, completeness, reliability, or suitability, for any particular purpose of the information and data contained on this map or any information furnished in connection herewith.

For ordering information, please contact:
South Carolina Department of Transportation
Engineering Publications Sales Office
955 Park Street
Columbia, SC 29201 (803) 737-4533
E-mail: engrpubsales@scdot.org

For comments concerning this map, please contact:
GIS/Mapping - (803) 737-3103
E-mail: GISMapping@scdot.org

ROAD SYSTEM

- INTERSTATE
- U.S. ROUTE
- S.C. ROUTE
- SECONDARY ROUTE
- EXIT NUMBER
- INTERSTATE
- MULTI-LANE HIGHWAY
- TWO-LANE HIGHWAY
- DIVIDED HIGHWAY
- UNPAVED HIGHWAY
- PAVED COUNTY
- UNPAVED COUNTY
- PRIVATE
- RAILROAD
- GENERAL HIGHWAY BRIDGE (BETWEEN 20' - 150') BRIDGES OVER 150' ARE SHOWN AT ACTUAL SCALE

HYDROGRAPHY

- NARROW STREAM
- WIDE STREAM OR RIVER
- RESERVOIR, POND OR LAKE
- WETLAND OR MARSH

BOUNDARY

- STATE LINE
- COUNTY LINE
- INCORPORATED AREA
- EXTENT OF LARGE SCALE MAP
- MILITARY INSTALLATIONS AND GOVERNMENT INSTITUTIONS
- NATIONAL AND STATE FORESTS, STATE PARKS, AND NATIONAL WILDLIFE REFUGES

MAP FEATURES

- ARMORY
- AIRPORT COMMERCIAL
- AIRPORT GENERAL
- POINT OF INTEREST
- COURTHOUSE
- HOSPITAL
- SCHOOL
- WELCOME CENTER AND REST AREA
- CORRECTIONAL INSTITUTION
- SCDOT DISTRICT OFFICE / MAINTENANCE SHOP

N W E S

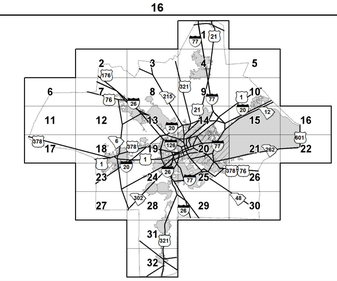


17
18
19
20
I
J
COLUMBIA
FORT JACKSON
Mock Creek
Mill Creek
Cedar Creek
Weston Lake
Youngs Pond
Harmons Pond
Twin Lake
Lake Trotwood
Lake Rebecca
LEESBURG RD
OLD LEESBURG RD
HARRISON RD
ROBERTS RD
GOFF FIELD LN
PEARL HAMPTON JONES RD
CRANE HARBOR RD
SAN MARCOS DR
GARDEN AVE
CARLISLE RD
ROSEWOOD DR
ANNWOOD DR
KELFORD DR
PADGETT RD
CALHOUN DR
GATLIN DR
HARPER CT
CAMELLIA DR
CHERRY RD
DIANA WILLIS DR
PINE CONE DR
RAILROAD DR
SALISBURY AVE
NUT DR
CENTER DR
ROBIN LN
WILLOW DR
HOLLY DR
HOLLYWOOD AVE
DOGWOOD AVE
CARLTON AVE
MAPLE ST
OAK ST
PINE ST
ELM ST
MAGNOLIA ST
CHESTNUT ST
WALNUT ST
VIRGINIA ST
WILLIAMSBURG RD
BOOKMAN RD
BOOKMAN CT
KENNERLY RD
KENNERLY CT
DAVIS RD
WHITFIELD RD
MOSBY RD
BUCK DR
DEER RIDGE DR
HUNTING RD
HUNTING CT
HUNTING RUN
HUNTING RUN CT
HUNTING RUN DR
HUNTING RUN CIR
HUNTING RUN TRL
HUNTING RUN WAY
HUNTING RUN PL
HUNTING RUN CT
HUNTING RUN LN
HUNTING RUN RD

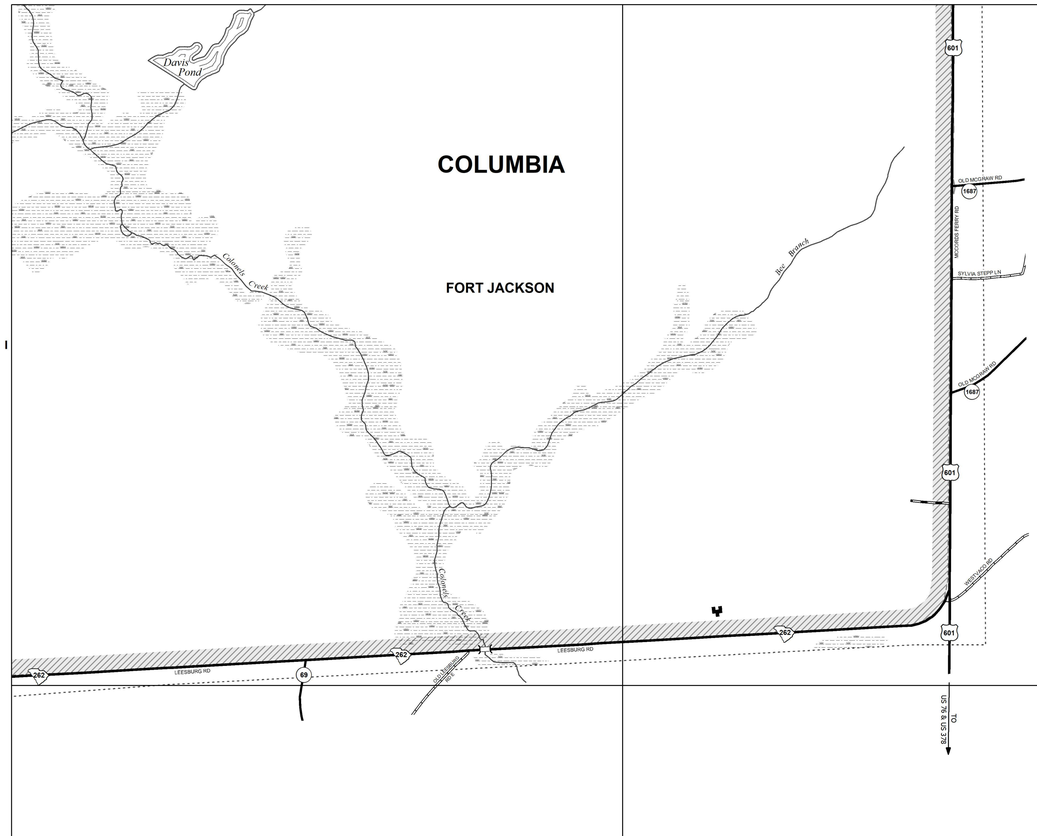

21 22 23 24

General Highway System

SHEET 22

COLUMBIA URBAN AREA

PREPARED BY THE
SOUTH CAROLINA DEPARTMENT OF TRANSPORTATION
IN COOPERATION WITH THE
U.S. DEPARTMENT OF TRANSPORTATION
FEDERAL HIGHWAY ADMINISTRATION

AUGUST 2020

0.25 0.00 0.25 0.50 Miles
Feet
1320 0 1320

The South Carolina Department of Transportation makes no representations or warranties, implied or expressed, concerning the accuracy, completeness, reliability, or suitability, for any particular purpose of the information and data contained on this map or any information furnished in connection herewith.

For ordering information, please contact:
South Carolina Department of Transportation
Engineering Publications Sales Office
955 Park Street
Columbia, SC 29201 (803) 737-4533
E-mail: engrpubsales@scdot.org

For comments concerning this map, please contact:
GIS/Mapping - (803) 737-3103
E-mail: GISMapping@scdot.org

ROAD SYSTEM

- INTERSTATE
- U.S. ROUTE
- S.C. ROUTE
- SECONDARY ROUTE
- EXIT NUMBER
- INTERSTATE
- MULTI-LANE HIGHWAY
- TWO-LANE HIGHWAY
- DIVIDED HIGHWAY
- UNPAVED HIGHWAY
- PAVED COUNTY
- UNPAVED COUNTY
- PRIVATE
- RAILROAD
- GENERAL HIGHWAY BRIDGE (BETWEEN 20' - 150') BRIDGES OVER 150' ARE SHOWN AT ACTUAL SCALE

HYDROGRAPHY

- NARROW STREAM
- WIDE STREAM OR RIVER
- RESERVOIR, POND OR LAKE
- WETLAND OR MARSH

BOUNDARY

- STATE LINE
- COUNTY LINE
- INCORPORATED AREA
- EXTENT OF LARGE SCALE MAP
- MILITARY INSTALLATIONS AND GOVERNMENT INSTITUTIONS
- NATIONAL AND STATE FORESTS, STATE PARKS, AND NATIONAL WILDLIFE REFUGES

MAP FEATURES

- ARMORY
- AIRPORT COMMERCIAL
- AIRPORT GENERAL
- POINT OF INTEREST
- COURTHOUSE
- HOSPITAL
- SCHOOL
- WELCOME CENTER AND REST AREA
- CORRECTIONAL INSTITUTION
- SCDOT DISTRICT OFFICE / MAINTENANCE SHOP

N W E S

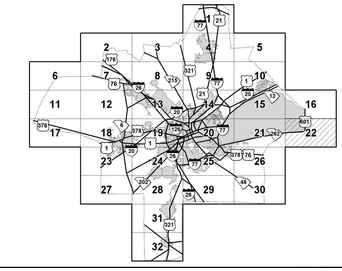

www.scdot.org



General Highway System

SHEET 23

COLUMBIA URBAN AREA

PREPARED BY THE
SOUTH CAROLINA DEPARTMENT OF TRANSPORTATION
IN COOPERATION WITH THE
U.S. DEPARTMENT OF TRANSPORTATION
FEDERAL HIGHWAY ADMINISTRATION

AUGUST 2020

0.25 0.00 0.25 0.50 Miles
1320 0 1320 Feet

The South Carolina Department of Transportation makes no representations or warranties, implied or expressed, concerning the accuracy, completeness, reliability, or suitability, for any particular purpose of the information and data contained on this map or any information furnished in connection herewith.

For ordering information, please contact:
South Carolina Department of Transportation
Engineering Publications Sales Office
955 Park Street
Columbia, SC 29201 (803) 737-4533
E-mail: engrpubsales@scdot.org

For comments concerning this map, please contact:
GIS/Mapping - (803) 737-3103
E-mail: GISMapping@scdot.org

ROAD SYSTEM

- INTERSTATE
- U.S. ROUTE
- S.C. ROUTE
- SECONDARY ROUTE
- EXIT NUMBER
- INTERSTATE
- MULTI-LANE HIGHWAY
- TWO-LANE HIGHWAY
- DIVIDED HIGHWAY
- UNPAVED HIGHWAY
- PAVED COUNTY
- UNPAVED COUNTY
- PRIVATE
- RAILROAD
- GENERAL HIGHWAY BRIDGE (BETWEEN 20' - 150') BRIDGES OVER 150' ARE SHOWN AT ACTUAL SCALE

HYDROGRAPHY

- NARROW STREAM
- WIDE STREAM OR RIVER
- RESERVOIR, POND OR LAKE
- WETLAND OR MARSH

BOUNDARY

- STATE LINE
- COUNTY LINE
- INCORPORATED AREA
- EXTENT OF LARGE SCALE MAP
- MILITARY INSTALLATIONS AND GOVERNMENT INSTITUTIONS
- NATIONAL AND STATE FORESTS, STATE PARKS, AND NATIONAL WILDLIFE REFUGES

MAP FEATURES

- ARMORY
- AIRPORT COMMERCIAL
- AIRPORT GENERAL
- POINT OF INTEREST
- COURTHOUSE
- SCDOT DISTRICT OFFICE / MAINTENANCE SHOP
- HOSPITAL
- SCHOOL
- WELCOME CENTER AND REST AREA
- CORRECTIONAL INSTITUTION

N W E S

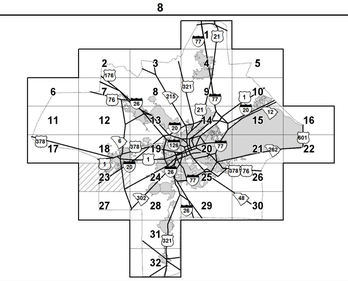



General Highway System

SHEET 24

COLUMBIA URBAN AREA

PREPARED BY THE
SOUTH CAROLINA DEPARTMENT OF TRANSPORTATION
IN COOPERATION WITH THE
U.S. DEPARTMENT OF TRANSPORTATION
FEDERAL HIGHWAY ADMINISTRATION

AUGUST 2020

0.25 0.00 0.25 0.50 Miles
1320 0 1320 Feet

The South Carolina Department of Transportation makes no representations or warranties, implied or expressed, concerning the accuracy, completeness, reliability, or suitability, for any particular purpose of the information and data contained on this map or any information furnished in connection herewith.

For ordering information, please contact:
South Carolina Department of Transportation
Engineering Publications Sales Office
955 Park Street
Columbia, SC 29201 (803) 737-4533
E-mail: engrpubsales@scdot.org

For comments concerning this map, please contact:
GIS/Mapping - (803) 737-3103
E-mail: GISMapping@scdot.org

ROAD SYSTEM

- INTERSTATE
- U.S. ROUTE
- S.C. ROUTE
- SECONDARY ROUTE
- EXIT NUMBER
- INTERSTATE
- MULTI-LANE HIGHWAY
- TWO-LANE HIGHWAY
- DIVIDED HIGHWAY
- UNPAVED HIGHWAY
- PAVED COUNTY
- UNPAVED COUNTY
- PRIVATE
- RAILROAD
- GENERAL HIGHWAY BRIDGE (BETWEEN 20' - 150') BRIDGES OVER 150' ARE SHOWN AT ACTUAL SCALE

HYDROGRAPHY

- NARROW STREAM
- WIDE STREAM OR RIVER
- RESERVOIR, POND OR LAKE
- WETLAND OR MARSH

BOUNDARY

- STATE LINE
- COUNTY LINE
- INCORPORATED AREA
- EXTENT OF LARGE SCALE MAP
- MILITARY INSTALLATIONS AND GOVERNMENT INSTITUTIONS
- NATIONAL AND STATE FORESTS, STATE PARKS, AND NATIONAL WILDLIFE REFUGES

MAP FEATURES

- ARMORY
- AIRPORT COMMERCIAL
- AIRPORT GENERAL
- POINT OF INTEREST
- COURTHOUSE
- HOSPITAL
- SCHOOL
- WELCOME CENTER AND REST AREA
- CORRECTIONAL INSTITUTION
- SCDOT DISTRICT OFFICE / MAINTENANCE SHOP

N W E S

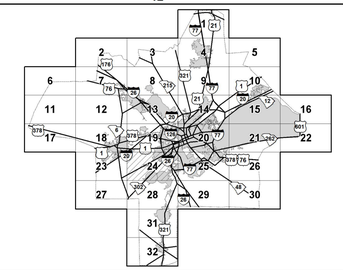

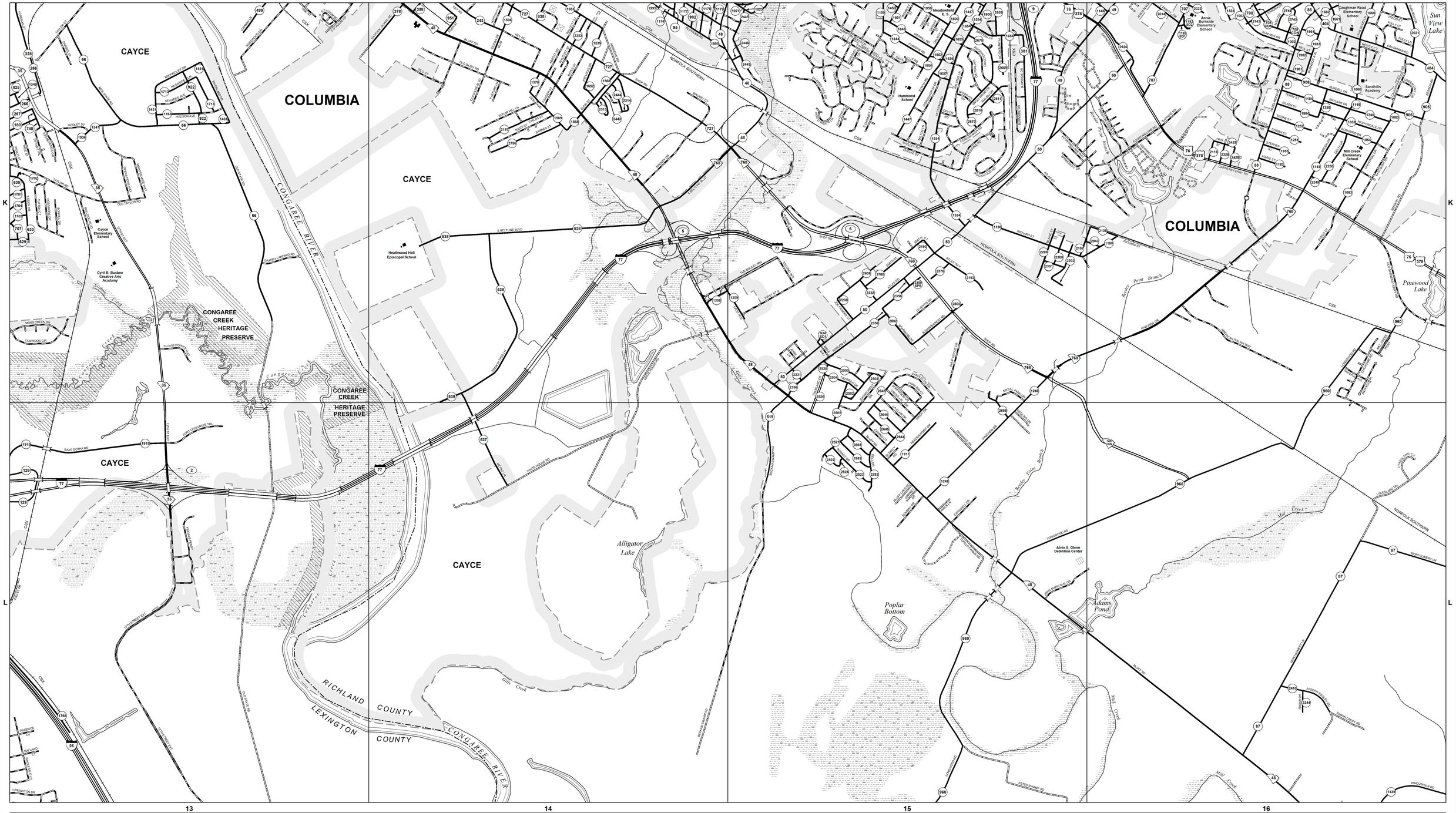

General Highway System

SHEET 25

COLUMBIA URBAN AREA

PREPARED BY THE
SOUTH CAROLINA DEPARTMENT OF TRANSPORTATION
IN COOPERATION WITH THE
U.S. DEPARTMENT OF TRANSPORTATION
FEDERAL HIGHWAY ADMINISTRATION

AUGUST 2020

0.25 0.00 0.25 0.50 Miles
1320 0 1320 Feet

The South Carolina Department of Transportation makes no representations or warranties, implied or expressed, concerning the accuracy, completeness, reliability, or suitability, for any particular purpose of the information and data contained on this map or any information furnished in connection herewith.

For ordering information, please contact:
South Carolina Department of Transportation
Engineering Publications Sales Office
955 Park Street
Columbia, SC 29201 (803) 737-4533
E-mail: engrpubsales@scdot.org

For comments concerning this map, please contact:
GIS/Mapping - (803) 737-3103
E-mail: GISMapping@scdot.org

ROAD SYSTEM

- INTERSTATE
- U.S. ROUTE
- S.C. ROUTE
- SECONDARY ROUTE
- EXIT NUMBER
- INTERSTATE
- MULTI-LANE HIGHWAY
- TWO-LANE HIGHWAY
- DIVIDED HIGHWAY
- UNPAVED HIGHWAY
- PAVED COUNTY
- UNPAVED COUNTY
- PRIVATE
- RAILROAD
- GENERAL HIGHWAY BRIDGE (BETWEEN 20' - 150') BRIDGES OVER 150' ARE SHOWN AT ACTUAL SCALE

HYDROGRAPHY

- NARROW STREAM
- WIDE STREAM OR RIVER
- RESERVOIR, POND OR LAKE
- WETLAND OR MARSH

BOUNDARY

- STATE LINE
- COUNTY LINE
- INCORPORATED AREA
- EXTENT OF LARGE SCALE MAP
- MILITARY INSTALLATIONS AND GOVERNMENT INSTITUTIONS
- NATIONAL AND STATE FORESTS, STATE PARKS, AND NATIONAL WILDLIFE REFUGES

MAP FEATURES

- ARMORY
- AIRPORT COMMERCIAL
- AIRPORT GENERAL
- POINT OF INTEREST
- COURTHOUSE
- SCDOT DISTRICT OFFICE / MAINTENANCE SHOP
- HOSPITAL
- SCHOOL
- WELCOME CENTER AND REST AREA
- CORRECTIONAL INSTITUTION

N W E S

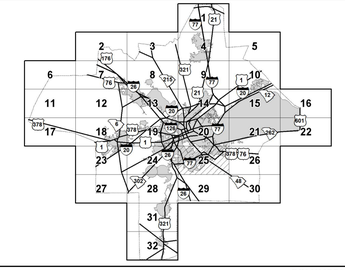


17
18
19
20
K
L
Ullmers Pond
Captain Jim's Pond
Morrells Pond
Mill Creek
Cabin Branch
Colin Brown Branch
Myers Branch
Gonce Branch
Gonce Branch
Rocky Branch
Lower Richland High School
Horrell Hill Elementary School
Southeast Middle School
Hopkins Elementary School
GARNERS FERRY RD
OLD GARNERS FERRY RD
GARNERS FERRY RD
HARMON RD
HORRELL HILL RD
AIR BASE RD
AIR BASE RD
CSX
CSX
NORFOLK SOUTHERN
NORFOLK SOUTHERN
BACK SWAMP RD
OLD FIELD RD
OLD FIELD RD
MISTY MEADOW RD
MISTY MEADOW RD
OLD HOPKINS RD
OLD HOPKINS RD
SHADY GROVE RD
SHADY GROVE RD
CRICKENTREE RD
CRICKENTREE RD
DOCTOR DR
DOCTOR DR
SHADY GROVE DR
SHADY GROVE DR
BROOKS POND LN
BROOKS POND LN
WYLIE RD
WYLIE RD
HARMON RD
HARMON RD
HORRELL HILL RD
HORRELL HILL RD
EAGLE RD
EAGLE RD
RICKSHAW RD
RICKSHAW RD
SHELVARD RD
SHELVARD RD
DEBBY LN
DEBBY LN
CLARITA WAY
CLARITA WAY
HOPKINS CREEK DR
HOPKINS CREEK DR
CRICKENTREE CT
CRICKENTREE CT
ARROWHEAD CT
ARROWHEAD CT
ARROWHEAD DR
ARROWHEAD DR
ARROWHEAD RD
ARROWHEAD RD
ARROWHEAD LN
ARROWHEAD LN
ARROWHEAD TRL
ARROWHEAD TRL
ARROWHEAD PL
ARROWHEAD PL
ARROWHEAD CIR
ARROWHEAD CIR
ARROWHEAD PL
ARROWHEAD PL
ARROWHEAD LN
ARROWHEAD LN



General Highway System

SHEET 27

COLUMBIA URBAN AREA

PREPARED BY THE
SOUTH CAROLINA DEPARTMENT OF TRANSPORTATION
IN COOPERATION WITH THE
U.S. DEPARTMENT OF TRANSPORTATION
FEDERAL HIGHWAY ADMINISTRATION

AUGUST 2020

0.25 0.00 0.25 0.50 Miles
1320 0 1320 Feet

The South Carolina Department of Transportation makes no representations or warranties, implied or expressed, concerning the accuracy, completeness, reliability, or suitability, for any particular purpose of the information and data contained on this map or any information furnished in connection herewith.

For ordering information, please contact:
South Carolina Department of Transportation
Engineering Publications Sales Office
955 Park Street
Columbia, SC 29201 (803) 737-4533
E-mail: engrpubsales@scdot.org

For comments concerning this map, please contact:
GIS/Mapping - (803) 737-3103
E-mail: GISMapping@scdot.org

ROAD SYSTEM

- INTERSTATE
- U.S. ROUTE
- S.C. ROUTE
- SECONDARY ROUTE
- EXIT NUMBER
- INTERSTATE
- MULTI-LANE HIGHWAY
- TWO-LANE HIGHWAY
- DIVIDED HIGHWAY
- UNPAVED HIGHWAY
- PAVED COUNTY
- UNPAVED COUNTY
- PRIVATE
- RAILROAD
- GENERAL HIGHWAY BRIDGE (BETWEEN 20' - 150')
  BRIDGES OVER 150' ARE SHOWN AT ACTUAL SCALE

HYDROGRAPHY

- NARROW STREAM
- WIDE STREAM OR RIVER
- RESERVOIR, POND OR LAKE
- WETLAND OR MARSH

BOUNDARY

- STATE LINE
- COUNTY LINE
- INCORPORATED AREA
- EXTENT OF LARGE SCALE MAP
- MILITARY INSTALLATIONS AND GOVERNMENT INSTITUTIONS
- NATIONAL AND STATE FORESTS, STATE PARKS, AND NATIONAL WILDLIFE REFUGES

MAP FEATURES

- ARMORY
- AIRPORT COMMERCIAL
- AIRPORT GENERAL
- POINT OF INTEREST
- COURTHOUSE
- HOSPITAL
- SCHOOL
- WELCOME CENTER AND REST AREA
- CORRECTIONAL INSTITUTION
- SCDOT DISTRICT OFFICE / MAINTENANCE SHOP

N W E S

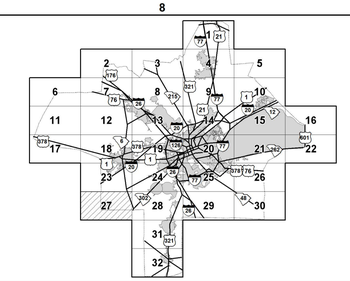



General Highway System

SHEET 28

COLUMBIA URBAN AREA

PREPARED BY THE
SOUTH CAROLINA DEPARTMENT OF TRANSPORTATION
IN COOPERATION WITH THE
U.S. DEPARTMENT OF TRANSPORTATION
FEDERAL HIGHWAY ADMINISTRATION

AUGUST 2020

0.25 0.00 0.25 0.50 Miles
1320 0 1320 Feet

The South Carolina Department of Transportation makes no representations or warranties, implied or expressed, concerning the accuracy, completeness, reliability, or suitability, for any particular purpose of the information and data contained on this map or any information furnished in connection herewith.

For ordering information, please contact:
South Carolina Department of Transportation
Engineering Publications Sales Office
955 Park Street
Columbia, SC 29201 (803) 737-4533
E-mail: engrpubsales@scdot.org

For comments concerning this map, please contact:
GIS/Mapping - (803) 737-3103
E-mail: GISMapping@scdot.org

ROAD SYSTEM

- INTERSTATE
- U.S. ROUTE
- S.C. ROUTE
- SECONDARY ROUTE
- EXIT NUMBER
- INTERSTATE
- MULTI-LANE HIGHWAY
- TWO-LANE HIGHWAY
- DIVIDED HIGHWAY
- UNPAVED HIGHWAY
- PAVED COUNTY
- UNPAVED COUNTY
- PRIVATE
- RAILROAD
- GENERAL HIGHWAY BRIDGE (BETWEEN 20' - 150')
  BRIDGES OVER 150' ARE SHOWN AT ACTUAL SCALE

HYDROGRAPHY

- NARROW STREAM
- WIDE STREAM OR RIVER
- RESERVOIR, POND OR LAKE
- WETLAND OR MARSH

BOUNDARY

- STATE LINE
- COUNTY LINE
- INCORPORATED AREA
- EXTENT OF LARGE SCALE MAP
- MILITARY INSTALLATIONS AND GOVERNMENT INSTITUTIONS
- NATIONAL AND STATE FORESTS, STATE PARKS, AND NATIONAL WILDLIFE REFUGES

MAP FEATURES

- ARMORY
- AIRPORT COMMERCIAL
- AIRPORT GENERAL
- POINT OF INTEREST
- COURTHOUSE
- HOSPITAL
- SCHOOL
- WELCOME CENTER AND REST AREA
- CORRECTIONAL INSTITUTION
- SCDOT DISTRICT OFFICE / MAINTENANCE SHOP

N W E S

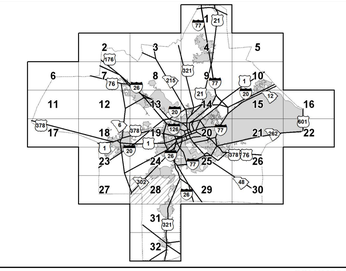



General Highway System

SHEET 29

COLUMBIA URBAN AREA

PREPARED BY THE
SOUTH CAROLINA DEPARTMENT OF TRANSPORTATION
IN COOPERATION WITH THE
U.S. DEPARTMENT OF TRANSPORTATION
FEDERAL HIGHWAY ADMINISTRATION

AUGUST 2020

0.25 0.00 0.25 0.50 Miles
1320 0 1320 Feet

The South Carolina Department of Transportation makes no representations or warranties, implied or expressed, concerning the accuracy, completeness, reliability, or suitability, for any particular purpose of the information and data contained on this map or any information furnished in connection herewith.

For ordering information, please contact:
South Carolina Department of Transportation
Engineering Publications Sales Office
955 Park Street
Columbia, SC 29201 (803) 737-4533
E-mail: engrpubsales@scdot.org

For comments concerning this map, please contact:
GIS/Mapping - (803) 737-3103
E-mail: GISMapping@scdot.org

ROAD SYSTEM

- INTERSTATE
- U.S. ROUTE
- S.C. ROUTE
- SECONDARY ROUTE
- EXIT NUMBER
- INTERSTATE
- MULTI-LANE HIGHWAY
- TWO-LANE HIGHWAY
- DIVIDED HIGHWAY
- UNPAVED HIGHWAY
- PAVED COUNTY
- UNPAVED COUNTY
- PRIVATE
- RAILROAD
- GENERAL HIGHWAY BRIDGE (BETWEEN 20' - 150')
  BRIDGES OVER 150' ARE SHOWN AT ACTUAL SCALE

HYDROGRAPHY

- NARROW STREAM
- WIDE STREAM OR RIVER
- RESERVOIR, POND OR LAKE
- WETLAND OR MARSH

BOUNDARY

- STATE LINE
- COUNTY LINE
- INCORPORATED AREA
- EXTENT OF LARGE SCALE MAP
- MILITARY INSTALLATIONS AND GOVERNMENT INSTITUTIONS
- NATIONAL AND STATE FORESTS, STATE PARKS, AND NATIONAL WILDLIFE REFUGES

MAP FEATURES

- ARMORY
- AIRPORT COMMERCIAL
- AIRPORT GENERAL
- POINT OF INTEREST
- COURTHOUSE
- SCDOT DISTRICT OFFICE / MAINTENANCE SHOP
- HOSPITAL
- SCHOOL
- WELCOME CENTER AND REST AREA
- CORRECTIONAL INSTITUTION



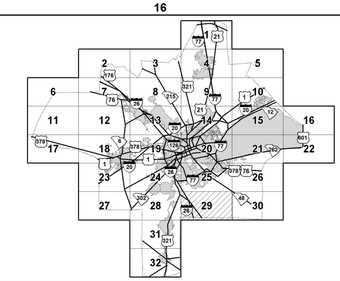



General Highway System

SHEET 30

COLUMBIA URBAN AREA

PREPARED BY THE
SOUTH CAROLINA DEPARTMENT OF TRANSPORTATION
IN COOPERATION WITH THE
U.S. DEPARTMENT OF TRANSPORTATION
FEDERAL HIGHWAY ADMINISTRATION

AUGUST 2020

0.25 0.00 0.25 0.50 Miles
1320 0 1320 Feet

The South Carolina Department of Transportation makes no representations or warranties, implied or expressed, concerning the accuracy, completeness, reliability, or suitability, for any particular purpose of the information and data contained on this map or any information furnished in connection herewith.

For ordering information, please contact:
South Carolina Department of Transportation
Engineering Publications Sales Office
955 Park Street
Columbia, SC 29201 (803) 737-4533
E-mail: engrpubsales@scdot.org

For comments concerning this map, please contact:
GIS/Mapping - (803) 737-3103
E-mail: GISMapping@scdot.org

ROAD SYSTEM

- INTERSTATE
- U.S. ROUTE
- S.C. ROUTE
- SECONDARY ROUTE
- EXIT NUMBER
- INTERSTATE
- MULTI-LANE HIGHWAY
- TWO-LANE HIGHWAY
- DIVIDED HIGHWAY
- UNPAVED HIGHWAY
- PAVED COUNTY
- UNPAVED COUNTY
- PRIVATE
- RAILROAD
- GENERAL HIGHWAY BRIDGE (BETWEEN 20' - 150')
  BRIDGES OVER 150' ARE SHOWN AT ACTUAL SCALE

HYDROGRAPHY

- NARROW STREAM
- WIDE STREAM OR RIVER
- RESERVOIR, POND OR LAKE
- WETLAND OR MARSH

BOUNDARY

- STATE LINE
- COUNTY LINE
- INCORPORATED AREA
- EXTENT OF LARGE SCALE MAP
- MILITARY INSTALLATIONS AND GOVERNMENT INSTITUTIONS
- NATIONAL AND STATE FORESTS, STATE PARKS, AND NATIONAL WILDLIFE REFUGES

MAP FEATURES

- ARMORY
- AIRPORT COMMERCIAL
- AIRPORT GENERAL
- POINT OF INTEREST
- COURTHOUSE
- HOSPITAL
- SCHOOL
- WELCOME CENTER AND REST AREA
- CORRECTIONAL INSTITUTION
- SCDOT DISTRICT OFFICE / MAINTENANCE SHOP

N W E S

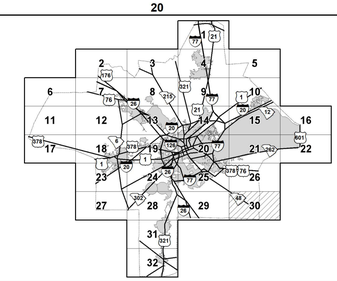



General Highway System

SHEET 31

COLUMBIA URBAN AREA

PREPARED BY THE
SOUTH CAROLINA DEPARTMENT OF TRANSPORTATION
IN COOPERATION WITH THE
U.S. DEPARTMENT OF TRANSPORTATION
FEDERAL HIGHWAY ADMINISTRATION

AUGUST 2020

0.25 0.00 0.25 0.50 Miles
1320 0 1320 Feet

The South Carolina Department of Transportation makes no representations or warranties, implied or expressed, concerning the accuracy, completeness, reliability, or suitability, for any particular purpose of the information and data contained on this map or any information furnished in connection herewith.

For ordering information, please contact:
South Carolina Department of Transportation
Engineering Publications Sales Office
955 Park Street
Columbia, SC 29201 (803) 737-4533
E-mail: engrpubsales@scdot.org

For comments concerning this map, please contact:
GIS/Mapping - (803) 737-3103
E-mail: GISMapping@scdot.org

ROAD SYSTEM

- INTERSTATE
- U.S. ROUTE
- S.C. ROUTE
- SECONDARY ROUTE
- EXIT NUMBER
- INTERSTATE
- MULTI-LANE HIGHWAY
- TWO-LANE HIGHWAY
- DIVIDED HIGHWAY
- UNPAVED HIGHWAY
- PAVED COUNTY
- UNPAVED COUNTY
- PRIVATE
- RAILROAD
- GENERAL HIGHWAY BRIDGE (BETWEEN 20' - 150') BRIDGES OVER 150' ARE SHOWN AT ACTUAL SCALE

HYDROGRAPHY

- NARROW STREAM
- WIDE STREAM OR RIVER
- RESERVOIR, POND OR LAKE
- WETLAND OR MARSH

BOUNDARY

- STATE LINE
- COUNTY LINE
- INCORPORATED AREA
- EXTENT OF LARGE SCALE MAP
- MILITARY INSTALLATIONS AND GOVERNMENT INSTITUTIONS
- NATIONAL AND STATE FORESTS, STATE PARKS, AND NATIONAL WILDLIFE REFUGES

MAP FEATURES

- ARMORY
- AIRPORT COMMERCIAL
- AIRPORT GENERAL
- POINT OF INTEREST
- COURTHOUSE
- HOSPITAL
- SCHOOL
- WELCOME CENTER AND REST AREA
- CORRECTIONAL INSTITUTION
- SCDOT DISTRICT OFFICE / MAINTENANCE SHOP

N W E S

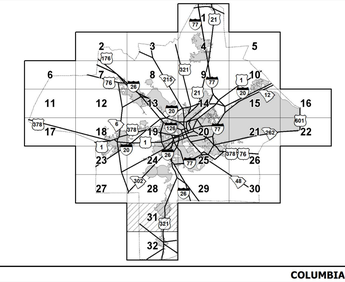



General Highway System

SHEET 32

COLUMBIA URBAN AREA

PREPARED BY THE
SOUTH CAROLINA DEPARTMENT OF TRANSPORTATION
IN COOPERATION WITH THE
U.S. DEPARTMENT OF TRANSPORTATION
FEDERAL HIGHWAY ADMINISTRATION

AUGUST 2020

0.25 0.00 0.25 0.50 Miles

1320 0 1320 Feet

The South Carolina Department of Transportation makes no representations or warranties, implied or expressed, concerning the accuracy, completeness, reliability, or suitability, for any particular purpose of the information and data contained on this map or any information furnished in connection herewith.

For ordering information, please contact:
South Carolina Department of Transportation
Engineering Publications Sales Office
955 Park Street
Columbia, SC 29201 (803) 737-4533
E-mail: engrpubsales@scdot.org

For comments concerning this map, please contact:
GIS/Mapping - (803) 737-3103
E-mail: GISMapping@scdot.org

ROAD SYSTEM

- INTERSTATE
- U.S. ROUTE
- S.C. ROUTE
- SECONDARY ROUTE
- EXIT NUMBER
- INTERSTATE
- MULTI-LANE HIGHWAY
- TWO-LANE HIGHWAY
- DIVIDED HIGHWAY
- UNPAVED HIGHWAY
- PAVED COUNTY
- UNPAVED COUNTY
- PRIVATE
- RAILROAD
- GENERAL HIGHWAY BRIDGE (BETWEEN 20' - 150') BRIDGES OVER 150' ARE SHOWN AT ACTUAL SCALE

HYDROGRAPHY

- NARROW STREAM
- WIDE STREAM OR RIVER
- RESERVOIR, POND OR LAKE
- WETLAND OR MARSH

BOUNDARY

- STATE LINE
- COUNTY LINE
- INCORPORATED AREA
- EXTENT OF LARGE SCALE MAP
- MILITARY INSTALLATIONS AND GOVERNMENT INSTITUTIONS
- NATIONAL AND STATE FORESTS, STATE PARKS, AND NATIONAL WILDLIFE REFUGES

MAP FEATURES

- ARMORY
- AIRPORT COMMERCIAL
- AIRPORT GENERAL
- POINT OF INTEREST
- COURTHOUSE
- SCDOT DISTRICT OFFICE / MAINTENANCE SHOP
- HOSPITAL
- SCHOOL
- WELCOME CENTER AND REST AREA
- CORRECTIONAL INSTITUTION

N W E S

